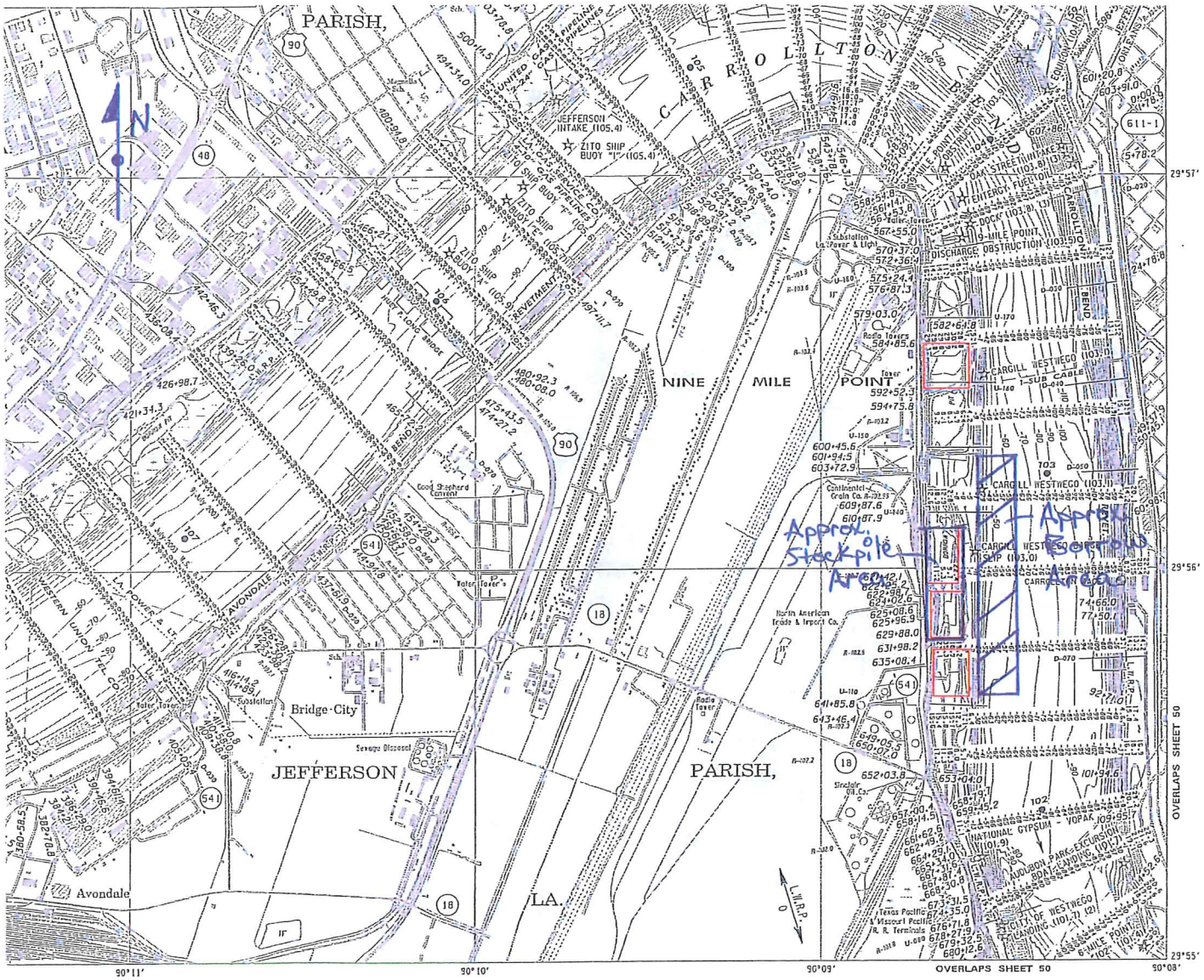

Gulf South File RW 1950-12	GULF SOUTH ENGINEERING AND TESTING, INC. Geotechnical & Materials Consultants	
Kass Bros. Sand Dredging & Stockpiling Permit Renewal Westewgo, LA	**For Kass Bros., Inc. Westwego, LA**	**Vicinity Map**
		Figure No. 1

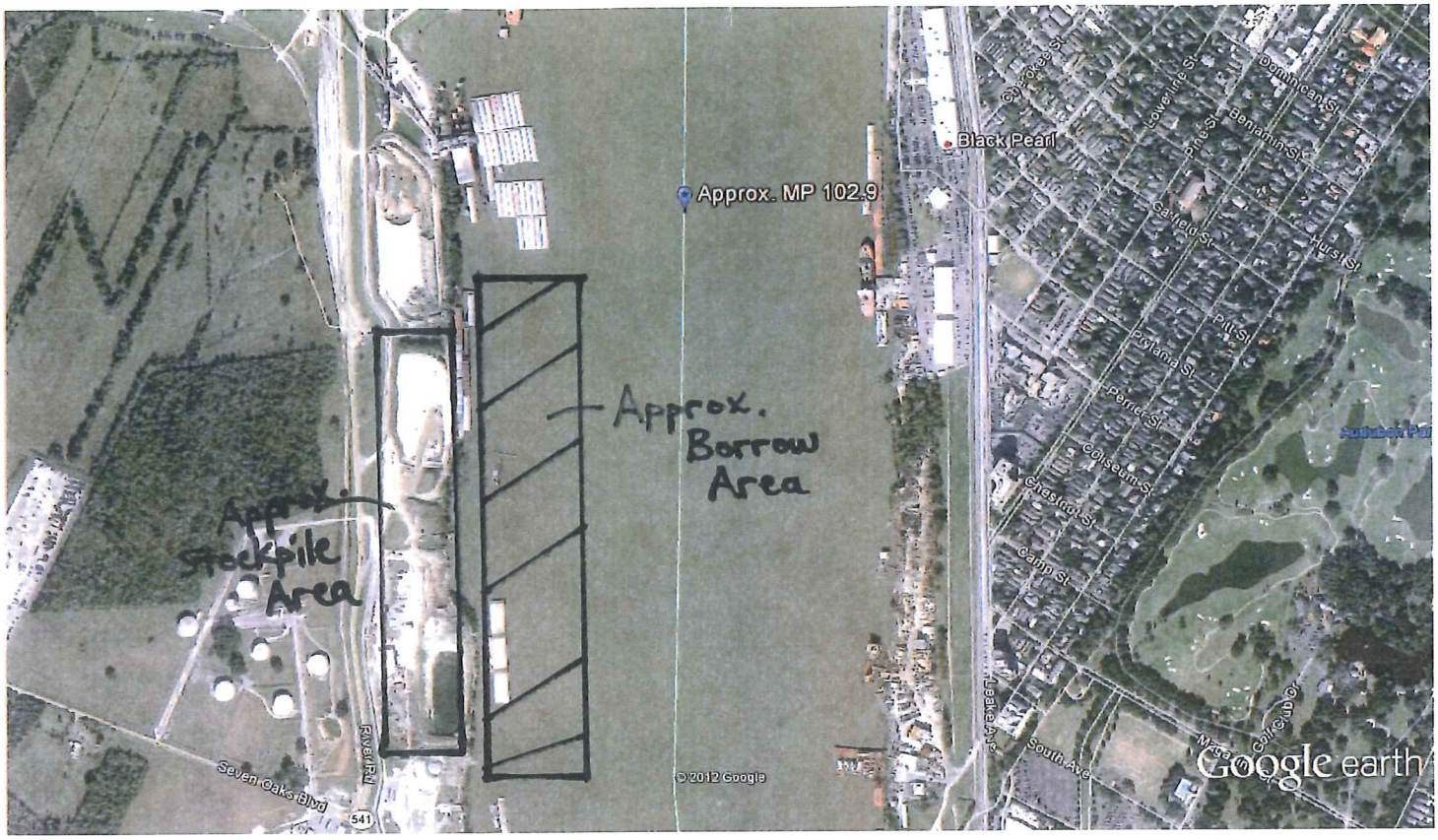

Google earth feet 4000 km 1

Gulf South File RW 1950-12	GULF SOUTH ENGINEERING AND TESTING, INC. Geotechnical & Materials Consultants	
Kass Bros. Sand Dredging & Stockpiling Permit Renewal Westewgo, LA	**For Kass Bros., Inc. Westwego, LA**	**Aerial View**
		Figure No. 2

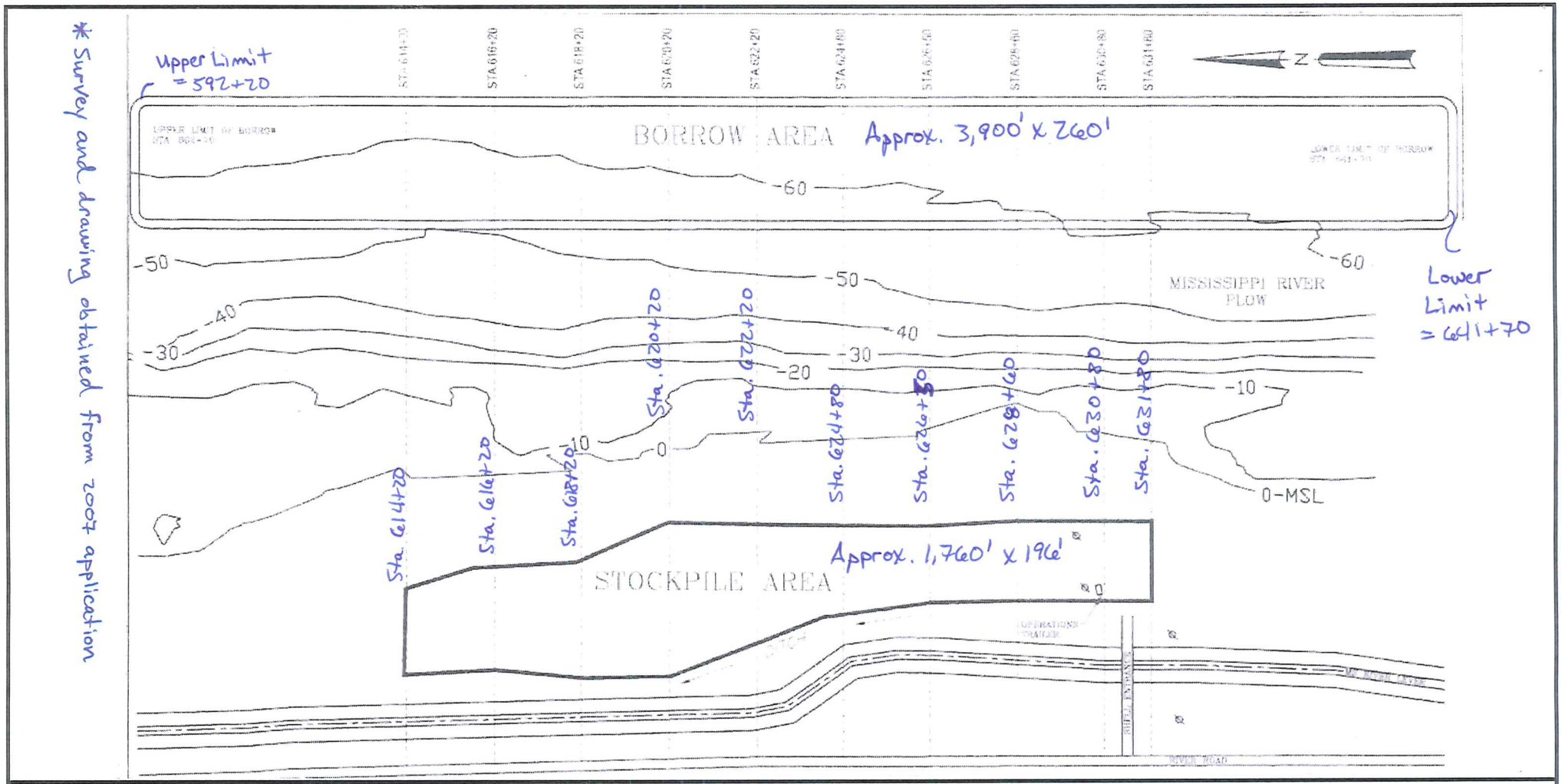

Gulf South File **RW 1950-12**	GULF SOUTH ENGINEERING AND TESTING, INC. Geotechnical & Materials Consultants	
Kass Bros. **Sand Dredging & Stockpiling** **Permit Renewal** **Westewgo, LA**	**For** **Kass Bros., Inc.** **Westwego, LA**	**Topo View** **Figure No. 3**

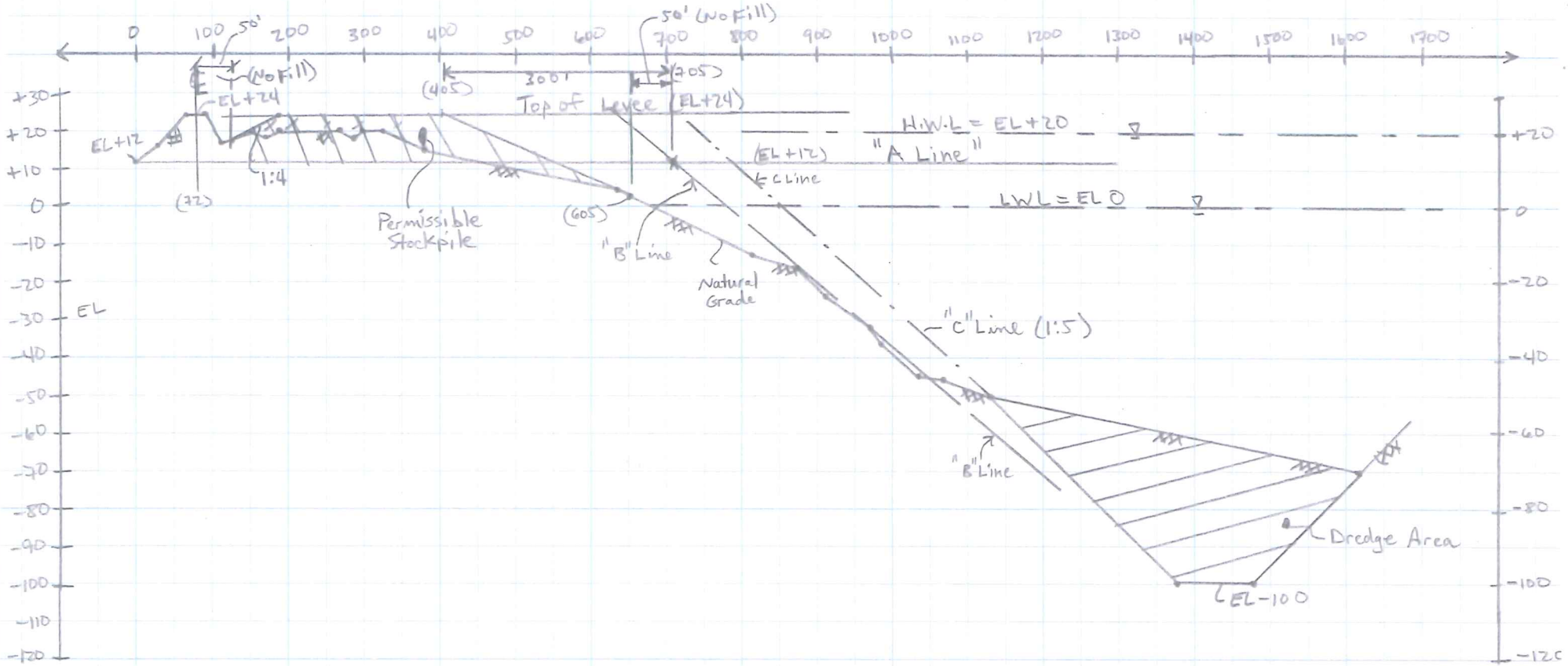

Scale:
Horiz: 1-in. = 200 ft.
Vert.: 1-in. = 40 ft.

Note: "A", "B", & "C" lines plotted to actual scale on drawing

Gulf South File RW 1950-12	GULF SOUTH ENGINEERING AND TESTING, INC. Geotechnical & Materials Consultants	
Kass Bros. Sand Dredging & Stockpiling Permit Renewal Westewgo, LA	**For Kass Bros., Inc. Westwego, LA**	**Cross Section - Station 614+20**
		Figure No. 4

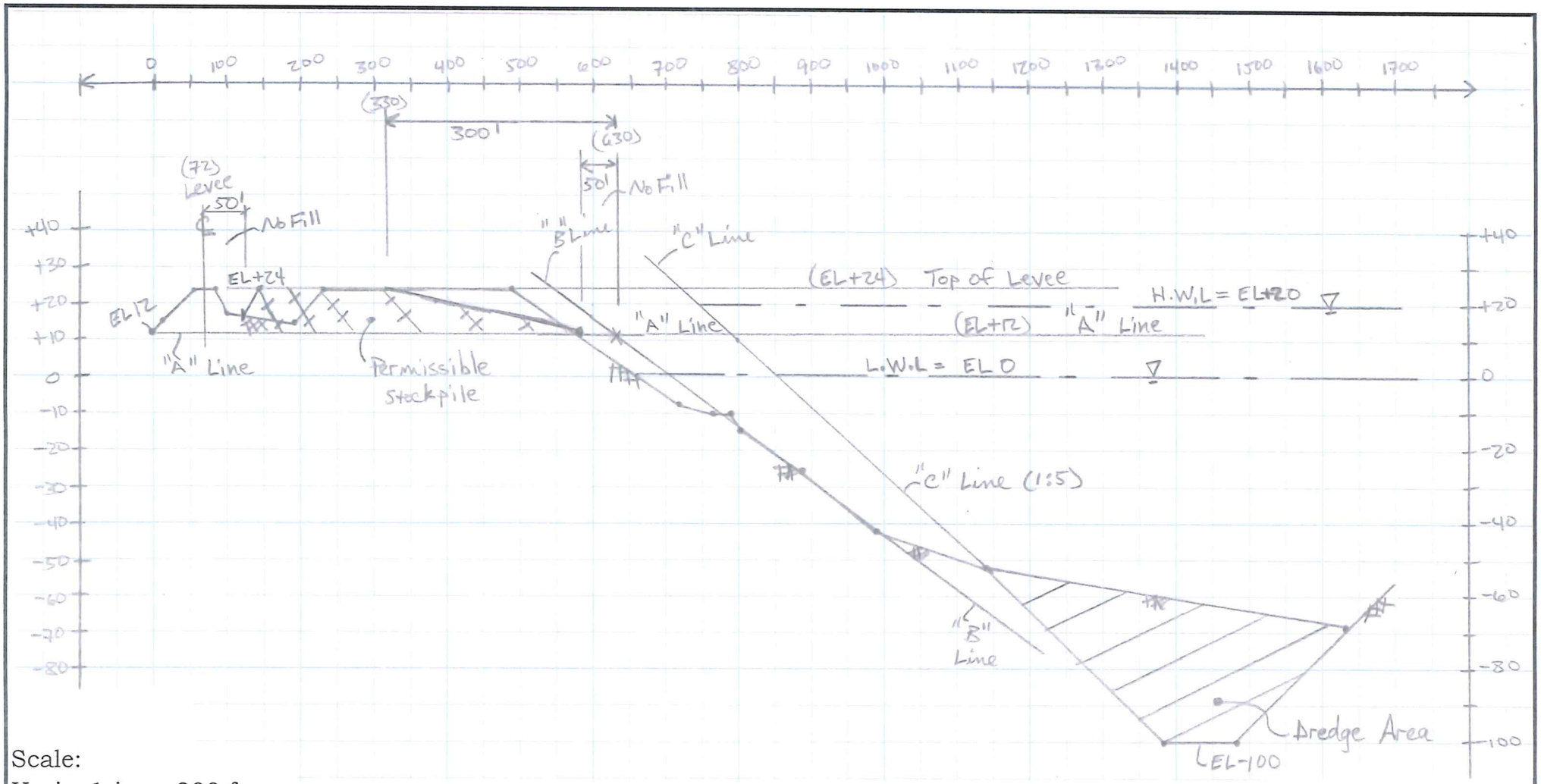

Scale:
Horiz: 1-in. = 200 ft.
Vert.: 1-in. = 40 ft.

Note: "A", "B", & "C" lines plotted to actual scale on drawing

Gulf South File RW 1950-12	GULF SOUTH ENGINEERING AND TESTING, INC. Geotechnical & Materials Consultants	
Kass Bros. Sand Dredging & Stockpiling Permit Renewal Westewgo, LA	**For Kass Bros., Inc. Westwego, LA**	**Cross Section - Station 622+20**
		Figure No. 5

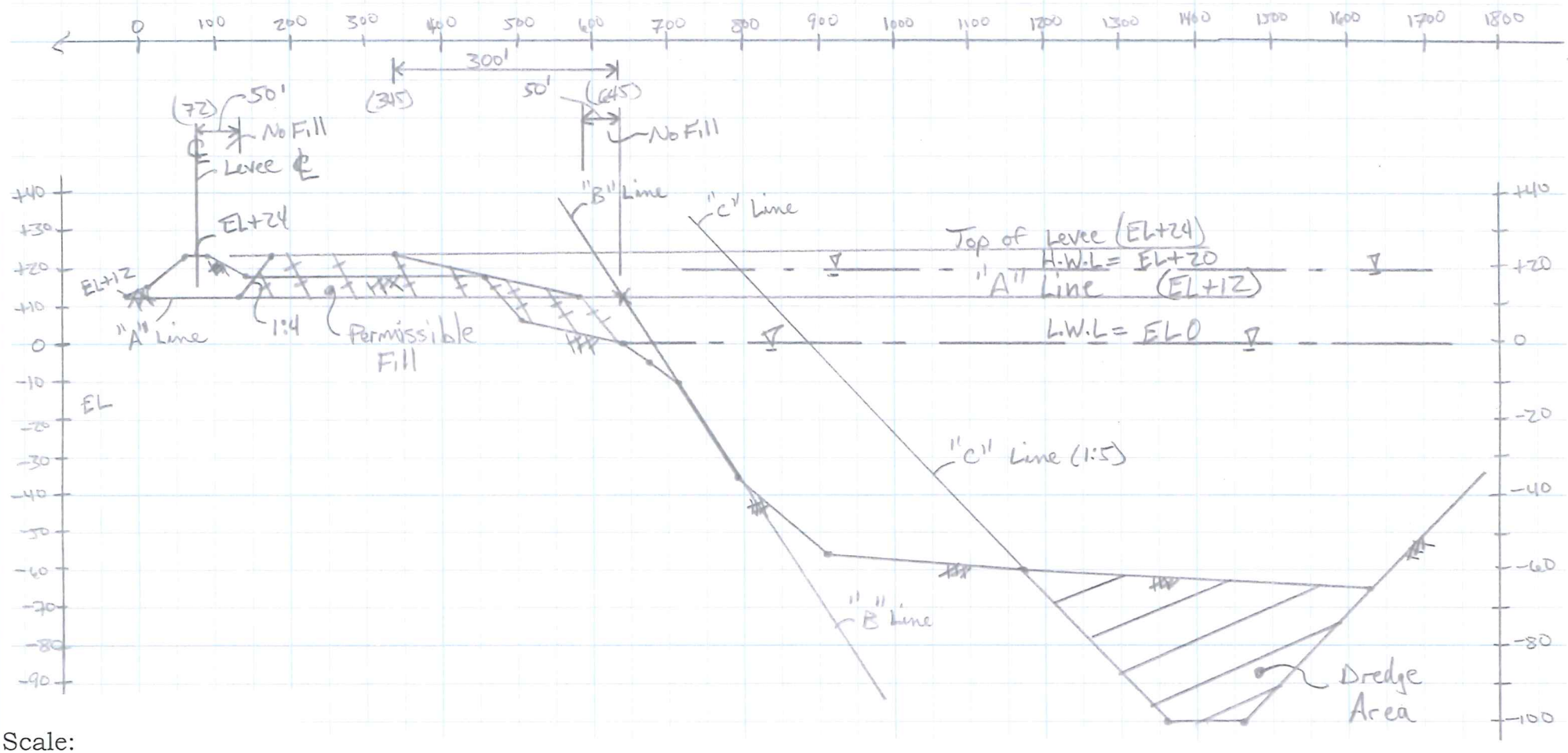

Scale:
Horiz: 1-in. = 200 ft.
Vert.: 1-in. = 40 ft.

Note: "A", "B", & "C" lines plotted to actual scale on drawing

Gulf South File RW 1950-12	GULF SOUTH ENGINEERING AND TESTING, INC. Geotechnical & Materials Consultants	
Kass Bros. Sand Dredging & Stockpiling Permit Renewal Westewgo, LA	**For Kass Bros., Inc. Westwego, LA**	**Cross Section - Station 631+80**
		Figure No. 6