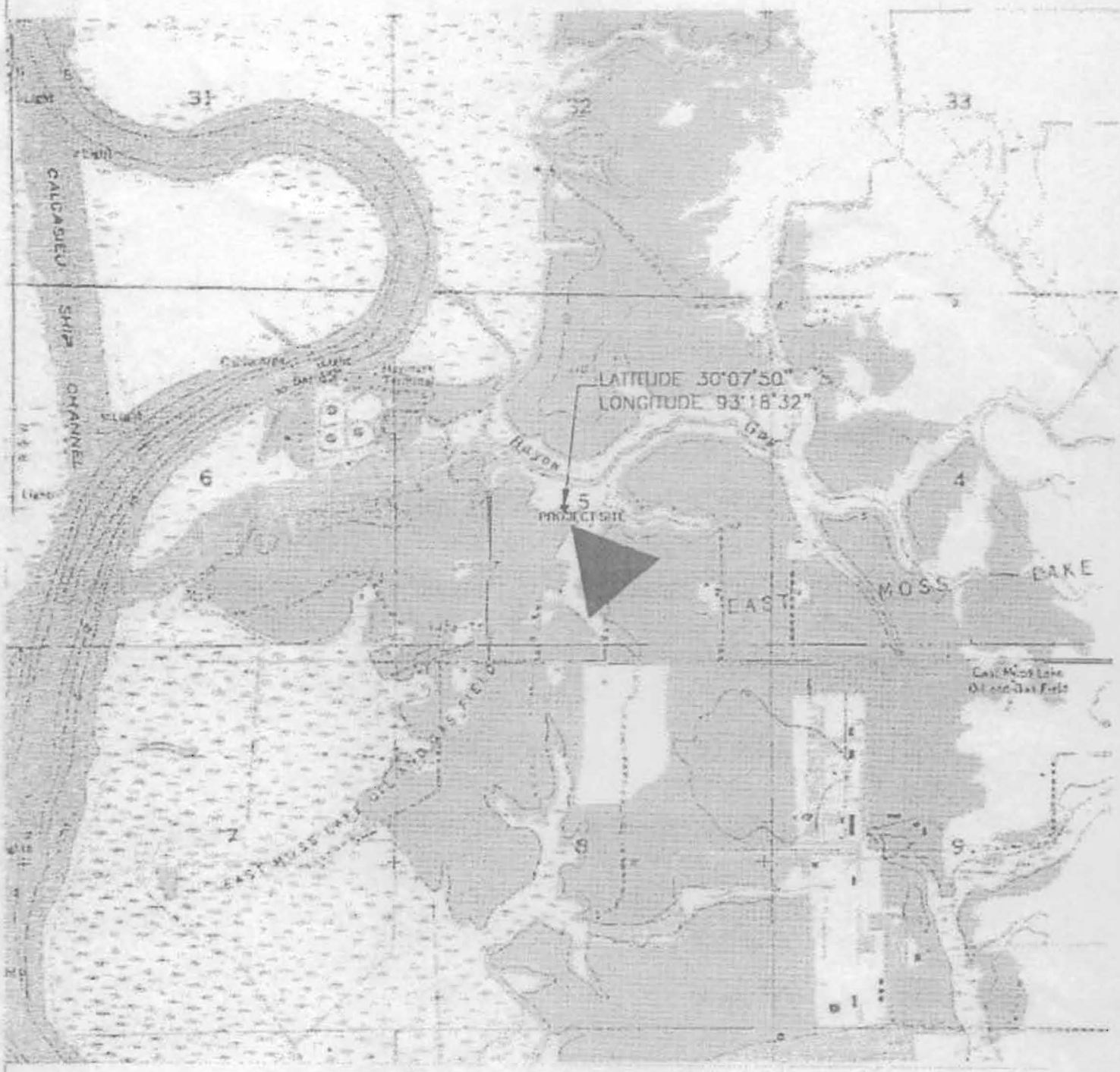

VICINITY MAP
WESTLAKE, LA. QUADRANGLE

0 1000 2000

SHEET 1 OF 3

PROPOSED BULKHEAD
AND BOAT SLIP

CALCASIEU PARISH LOUISIANA
Application By: [redacted]
AUGUST 29, 2003
WEBB ENGINEERING & SURVEYING, INC. LAKE CHARLES, LA.

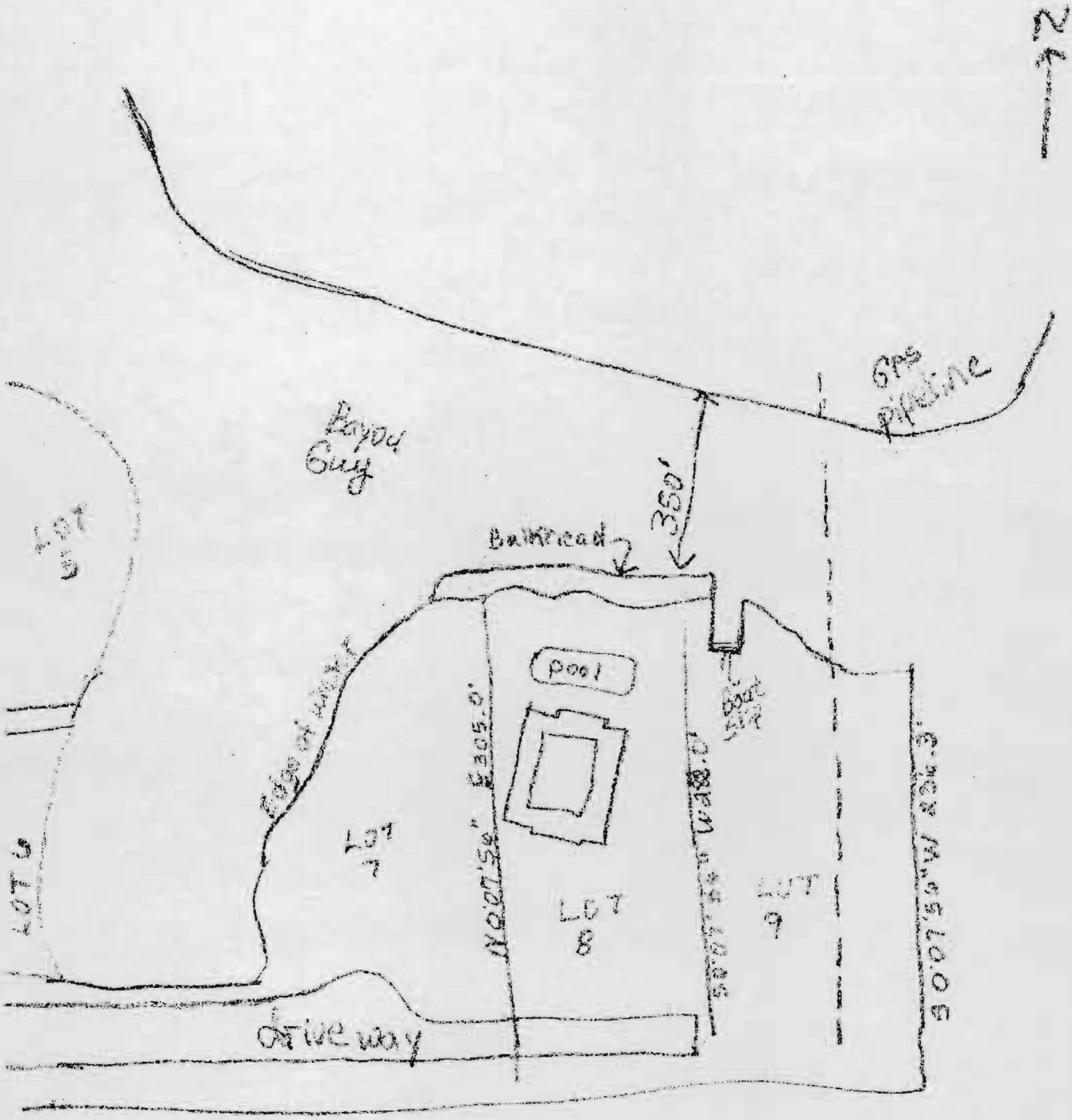

Bulkhead is about 350' from opposite bank

Boat slip is ≈ 60' from pipeline

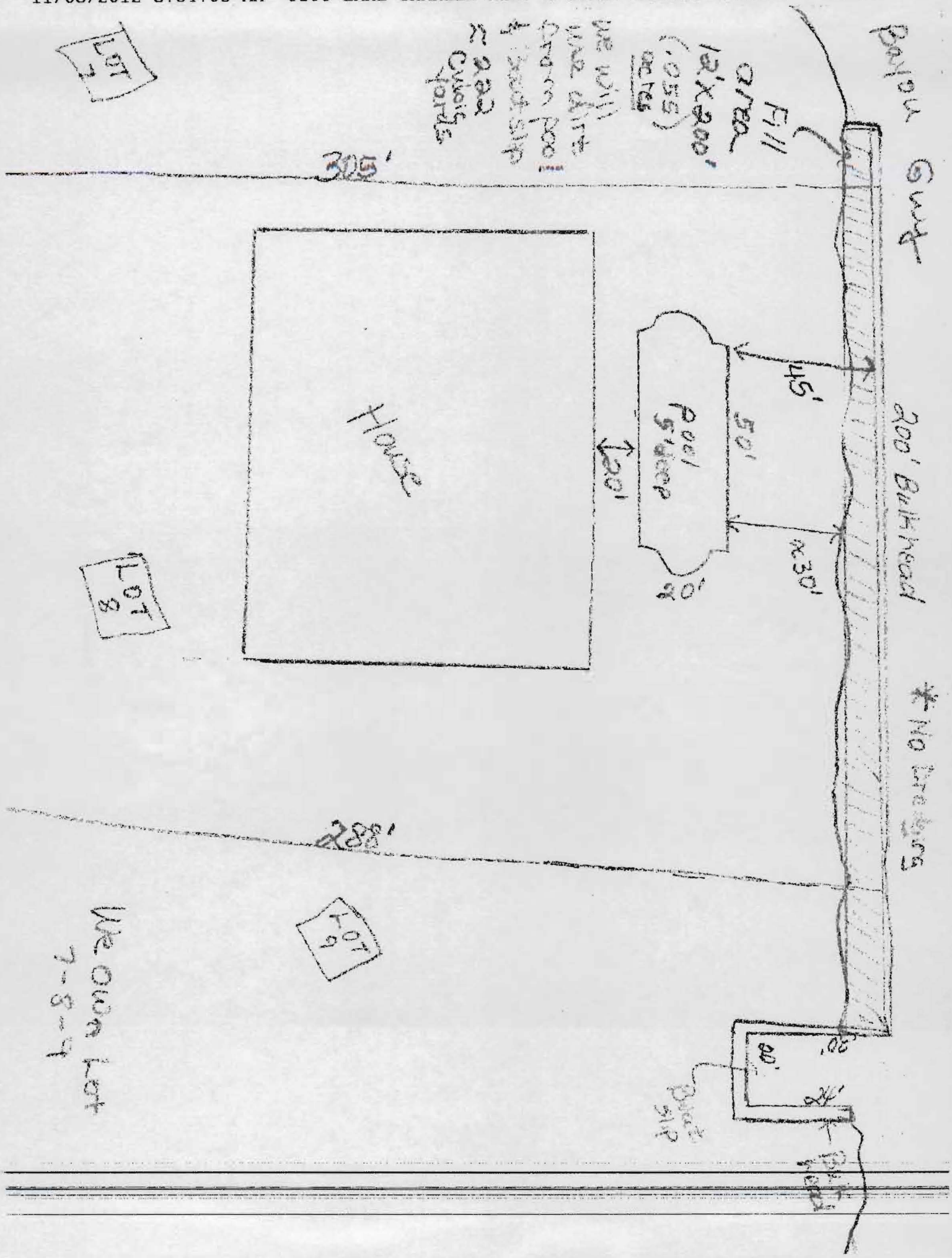
Bayou Gunt
Fill area 12'x200' (.055 acres)
we will use dirt from pool & boat slip
≈ 222 cubic yards
305'
House
Pool 5' deep
45'
50'
20'
20'
≈30'
200' Bulkhead
* No Dredging
288'
LOT 7
LOT 8
LOT 9
We own Lot 7-8-9
Boat slip
Bulkhead

Boat Slip

Bayou Guy

The Boat Slip will be cut into existing property.

We will use the dirt as backfill for the bulkhead. ≈ 53 cubic yards

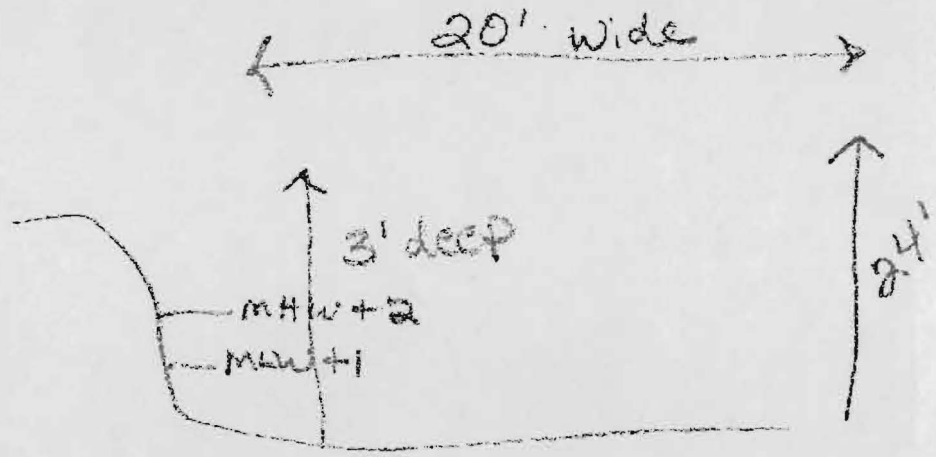

Boatslip will have Bulkhead around it

Bulkhead

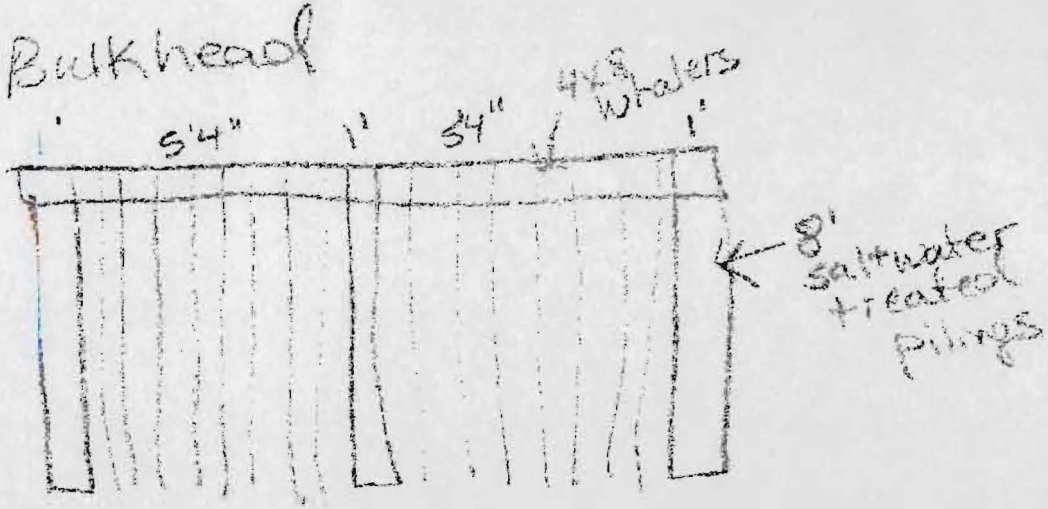

Pool

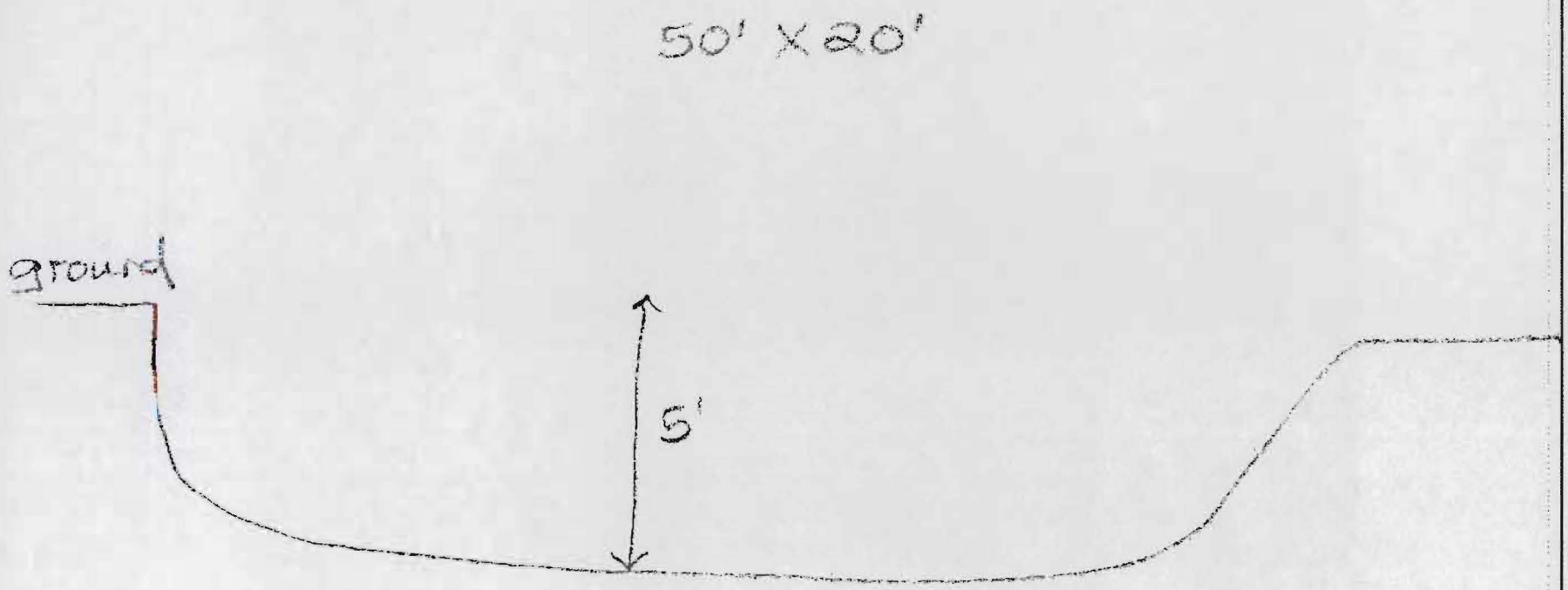

approximately 185 cubic yards of dirt will be removed from pool area and used as backfill dirt for bulkhead

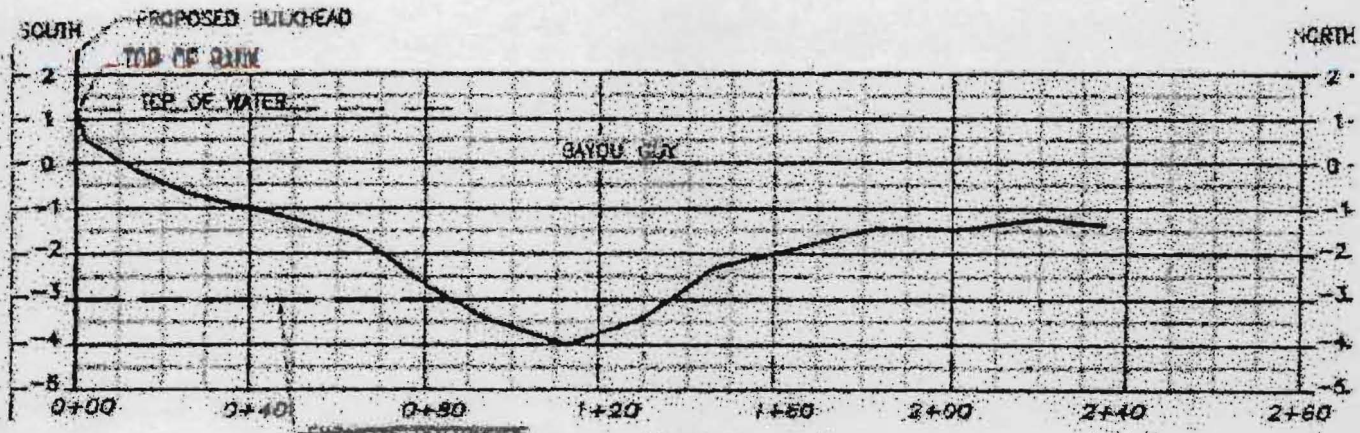

SECTION "A"

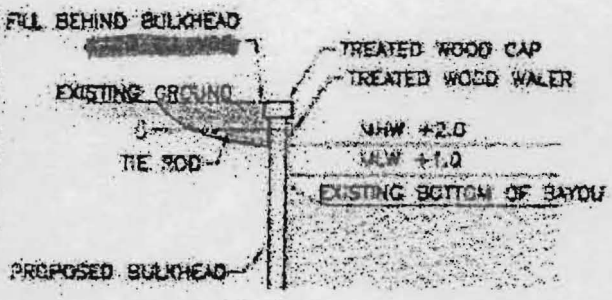

SECTION E-E

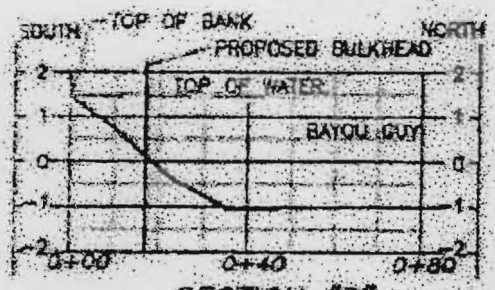

SECTION "B"

SECTION "C"

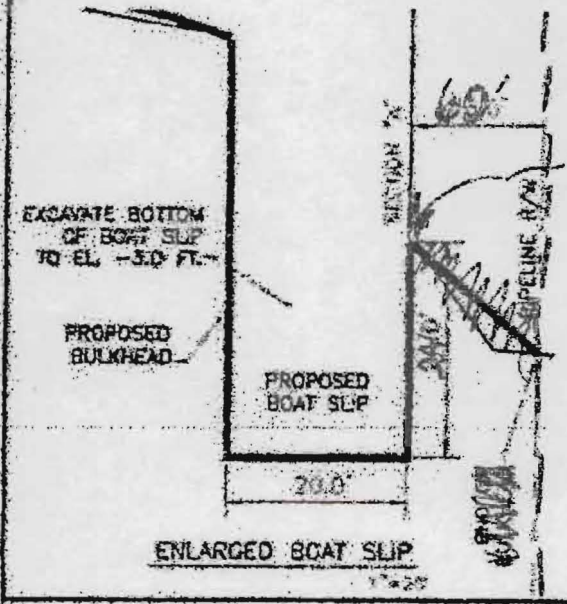

ENLARGED BOAT SLIP

SECTION "D"

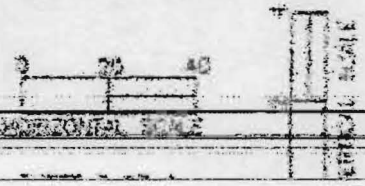

PROPOSED BULKHEAD
AND BOAT SLIP