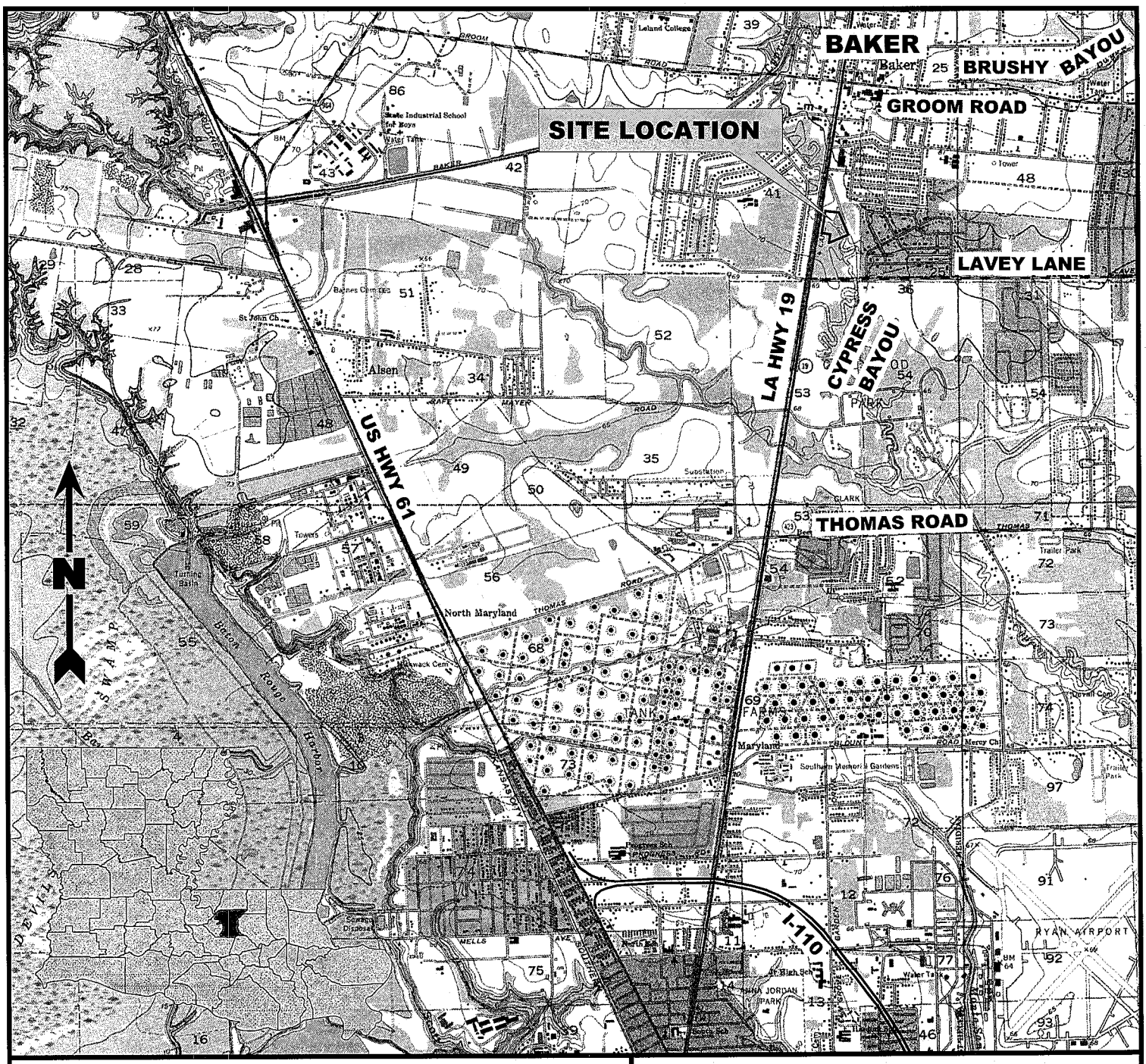

3,500' 0 3,500'

Scale: 1" = 3,500'

Notes

Property is located in Section 41, T-5-S, R-1-W

Latitude: 30°34'43.43"N Longitude: 91°10'07.65"W

Reference

Base map comprised of U.S.G.S. 7.5 minute topographic map "Scotlandville, LA".

Kimble Development, L.L.C.

Baker Development

Vicinity Map

East Baton Rouge Parish, Louisiana

D & S ENVIRONMENTAL SERVICES, INC.

Project. No.:	25-2012-DOA	Date: 10-05-12	Figure No.: 1

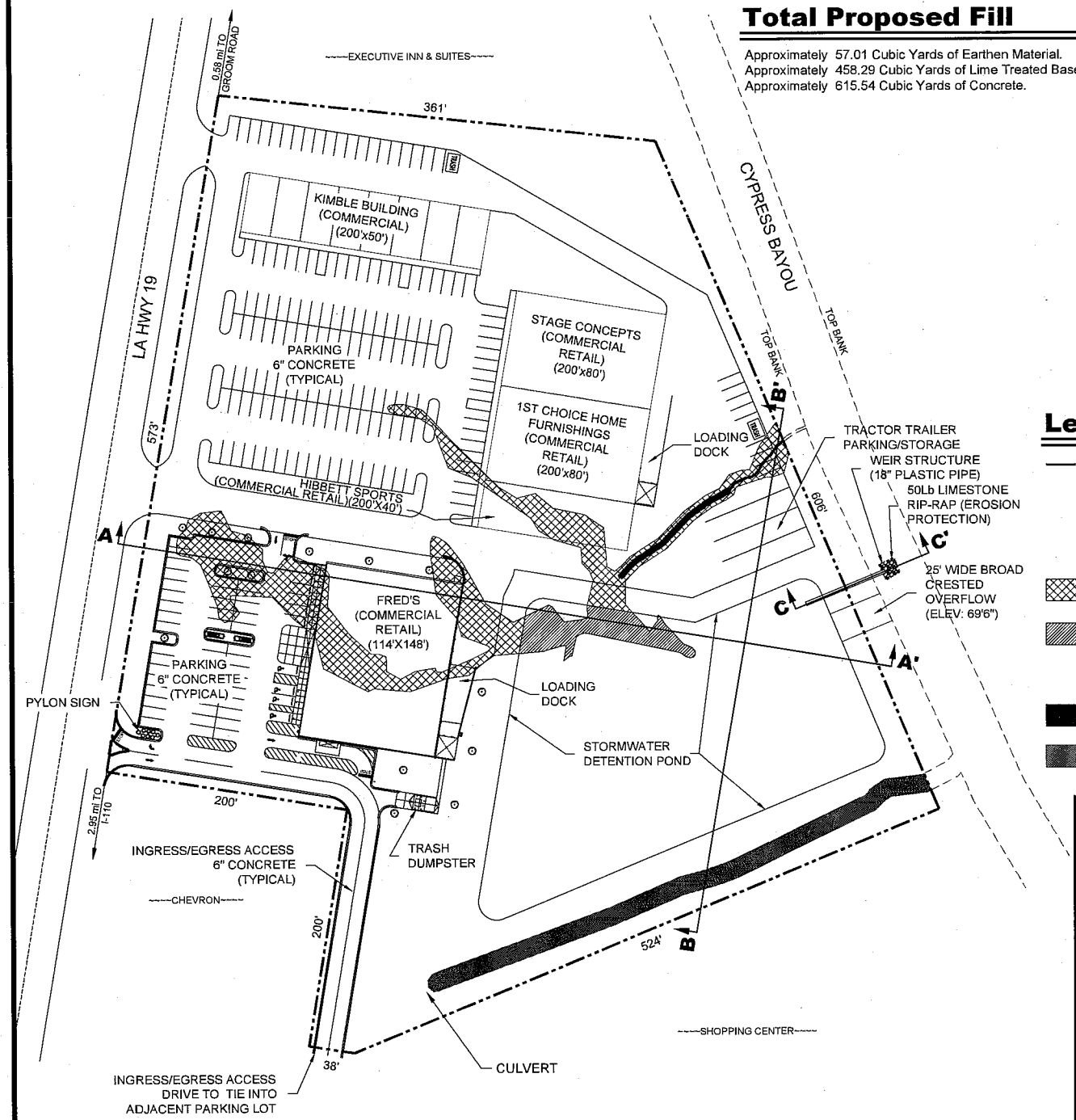

Total Proposed Fill

Approximately 57.01 Cubic Yards of Earthen Material.
Approximately 458.29 Cubic Yards of Lime Treated Base.
Approximately 615.54 Cubic Yards of Concrete.

130' 0 130'

Horizontal Scale: 1" = 130'

N

Notes

1. The proposed layout was provided by Kimble Development, L.L.C.
2. Jurisdictional Wetlands and Other Waters Of The US Obtained from U.S. Army CORPS of Engineers existing Jurisdictional Determination Account Number MVN-2012-00793-SE.
3. According to F.E.M.A. F.I.R.M. Community Panel No 22033C0160-E, Dated 05-02-08, this property falls in Flood Zone X (Areas determined to be outside the 0.2% annual chance floodplain).

Legend

- Property Boundary (8.09 Acres)
- Total Non-Wetlands (7.42 Acres)
- Total Jurisdictional Wetlands (0.50 Acres)
- Jurisdictional Wetlands To Be Excavated/Filled (0.43 Acres)
- Jurisdictional Wetlands To Be Excavated (0.07 Acres)
- Total Other Waters Of The US (0.17 Acres)
- Other Waters Of The US To Be Filled (0.02 Acres)
- Other Waters Of The US Not To Be Impacted (0.15 Acres)

Kimble Development, L.L.C.

Baker Development

Proposed Plan View

East Baton Rouge Parish, Louisiana

D & S ENVIRONMENTAL SERVICES, INC.

Project. No.:	24-2012-DOA	Date: 10-05-12	Figure No.:	2

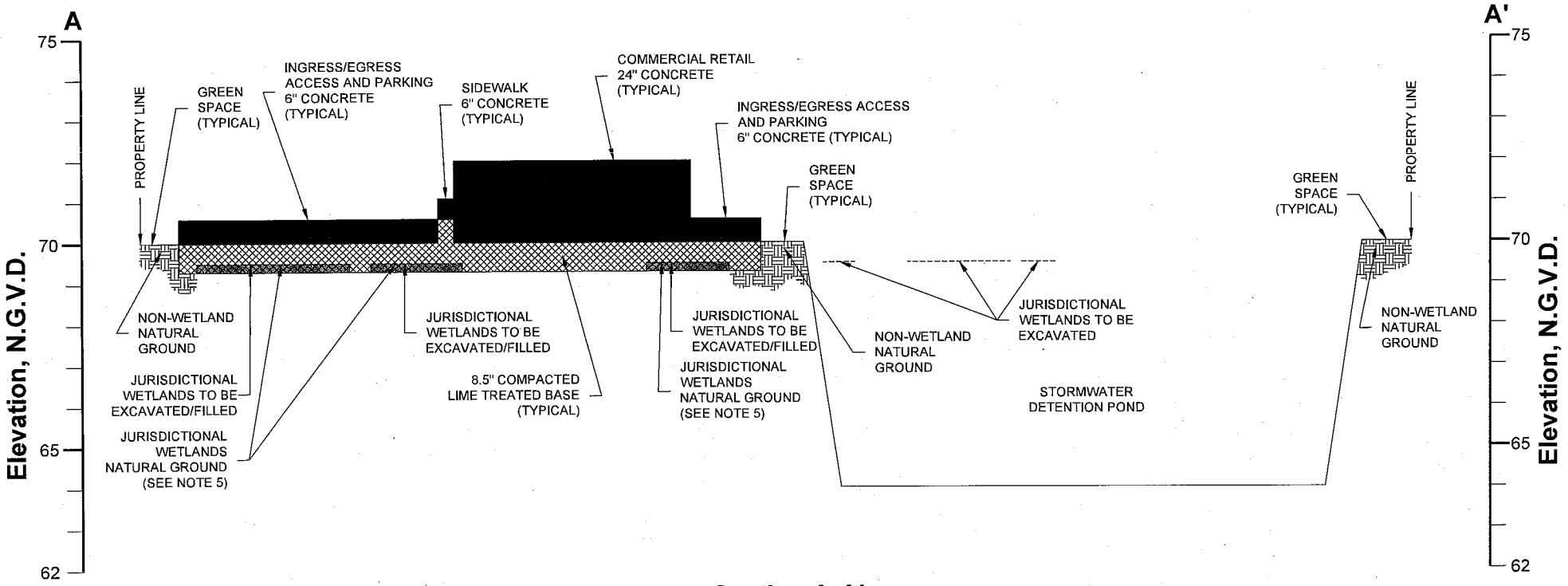

Section A-A'

Horizontal Scale: 1" = 75'
Vertical Scale: 1" = 3'9"

75' 0 75'

Horizontal Scale: 1" = 75'

Legend

- Lime Treated Base
- Jurisdictional Wetlands To Be Excavated/Filled
- Concrete

Notes

1. The proposed layout was provided by Kimble Development, L.L.C.
2. Jurisdictional Wetlands of the US obtained from U.S.A.C.E Jurisdictional Determination Account Number MVN-2012-00793-SE.
3. According to F.E.M.A. F.I.R.M. Community Panel No 22033C0160-E, Dated 05-02-08, this property falls in Flood Zone X (Areas determined to be outside the 0.2% annual chance floodplain).
4. Non-wetland natural ground elevations averages 70'0" N.G.V.D. Elevation data was obtained from USGS 7.5" Topographic Map, "Scotlandville, LA".
5. Natural ground in existing jurisdictional wetlands are approximately 6" lower than non-wetland natural ground elevations.

Kimble Development, L.L.C.

Baker Development

Section View A-A'

East Baton Rouge Parish, Louisiana

D & S ENVIRONMENTAL SERVICES, INC.

Project. No.:	24-2012-DOA	Date: 10-05-12	Figure No.: 3

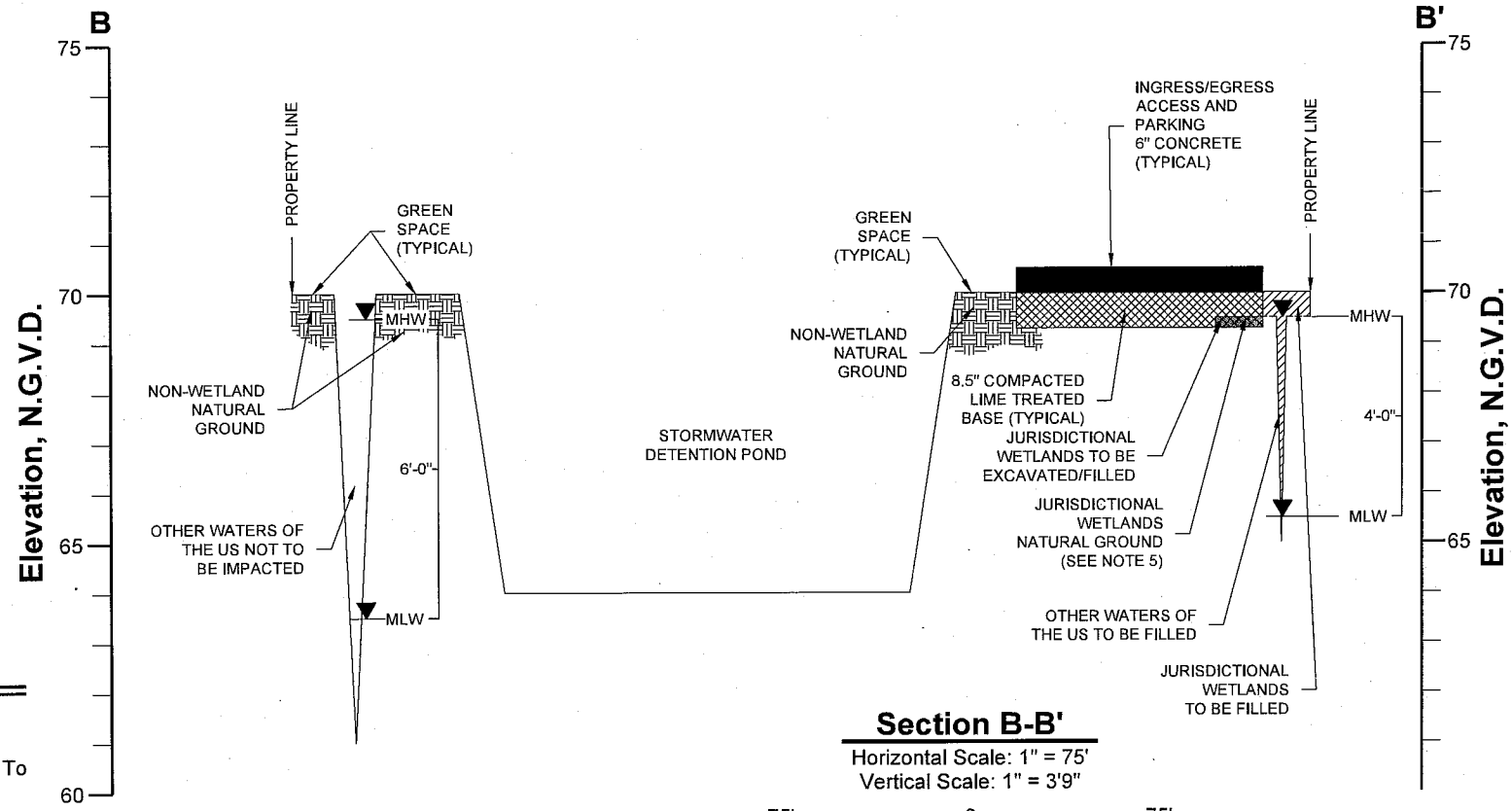

Section B-B'

Horizontal Scale: 1" = 75'
Vertical Scale: 1" = 3'9"

75' 0 75'

Horizontal Scale: 1" = 75'

Legend

- Lime Treated Base
- Jurisdictional Wetlands To Be Excavated/Filled
- Concrete
- Earthen Material
- MHW — Mean High Water
- MLW — Mean Low Water

Notes

1. The proposed layout was provided by Kimble Development, L.L.C.
2. Jurisdictional Wetlands of the US obtained from U.S.A.C.E Jurisdictional Determination Account Number MVN-2012-00793-SE.
3. According to F.E.M.A. F.I.R.M. Community Panel No 22033C0160-E, Dated 05-02-08, this property falls in Flood Zone X (Areas determined to be outside the 0.2% annual chance floodplain).
4. Non-wetland natural ground elevations averages 70'0" N.G.V.D. Elevation data was obtained from USGS 7.5" Topographic Map, "Scotlandville, LA".
5. Natural ground in existing jurisdictional wetlands are approximately 6" lower than non-wetland natural ground elevations.

Kimble Development, L.L.C.

Baker Development

Section View B-B'

East Baton Rouge Parish, Louisiana

D & S ENVIRONMENTAL SERVICES, INC.

Project. No.:	24-2012-DOA	Date: 10-05-12	Figure No.: 4

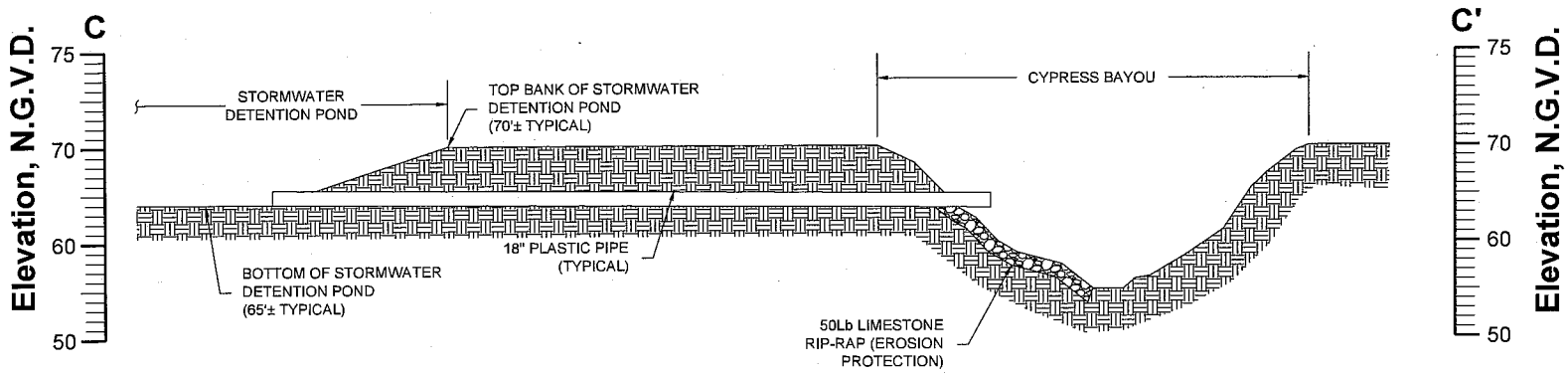

Section C-C'

Horizontal Scale: 1" = 20'
Vertical Scale: 1" = 20'

20' 0 20'

Horizontal Scale: 1" = 20'

Notes

1. The proposed layout was provided by Kimble Development, L.L.C.
2. Jurisdictional Wetlands of the US obtained from U.S.A.C.E Jurisdictional Determination Account Number MVN-2012-00793-SE.
3. According to F.E.M.A. F.I.R.M. Community Panel No 22033C0160-E, Dated 05-02-08, this property falls in Flood Zone X (Areas determined to be outside the 0.2% annual chance floodplain).
4. Non-wetland natural ground elevations averages 70'0" N.G.V.D. Elevation data was obtained from USGS 7.5" Topographic Map, "Scotlandville, LA".
5. Natural ground in existing jurisdictional wetlands are approximately 6" lower than non-wetland natural ground elevations.

Kimble Development, L.L.C.

Baker Development

Section View C-C'

East Baton Rouge Parish, Louisiana

D & S ENVIRONMENTAL SERVICES, INC.

Project. No.:	24-2012-DOA	Date: 10-05-12	Figure No.: 5

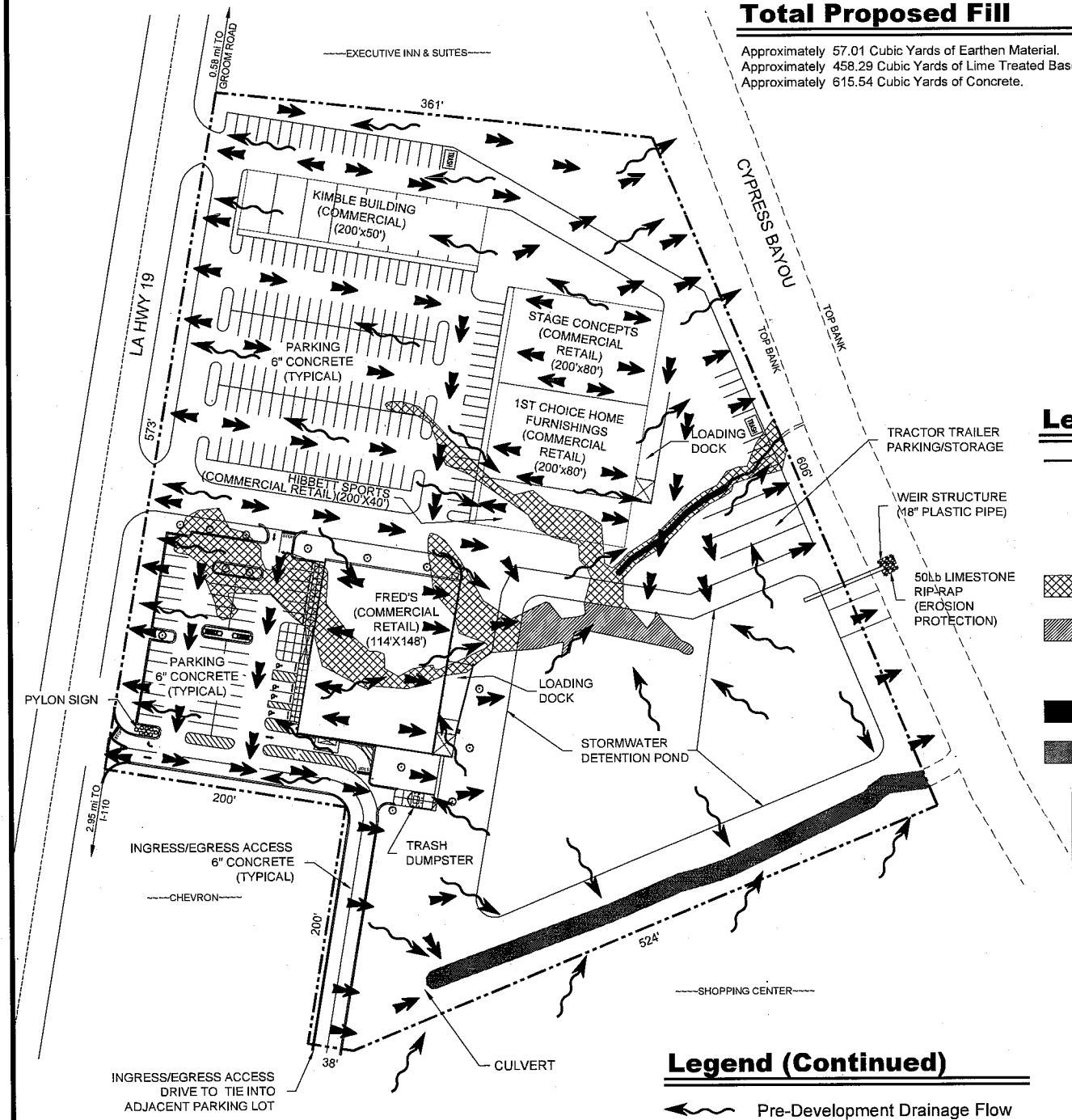

Total Proposed Fill

Approximately 57.01 Cubic Yards of Earthen Material.
Approximately 458.29 Cubic Yards of Lime Treated Base.
Approximately 615.54 Cubic Yards of Concrete.

130' 0 130'

Horizontal Scale: 1" = 130'

N

Notes

1. The proposed layout was provided by Kimble Development, L.L.C.
2. Jurisdictional Wetlands and Other Waters Of The US Obtained from U.S. Army CORPS of Engineers existing Jurisdictional Determination Account Number MVN-2012-00793-SE.
3. According to F.E.M.A. F.I.R.M. Community Panel No 22033C0160-E, Dated 05-02-08, this property falls in Flood Zone X (Areas determined to be outside the 0.2% annual chance floodplain).

Legend

- Property Boundary (8.09 Acres)
- Total Non-Wetlands (7.42 Acres)
- Total Jurisdictional Wetlands (0.50 Acres)
- Jurisdictional Wetlands To Be Excavated/Filled (0.43 Acres)
- Jurisdictional Wetlands To Be Excavated (0.07 Acres)
- Total Other Waters Of The US (0.17 Acres)
- Other Waters Of The US To Be Filled (0.02 Acres)
- Other Waters Of The US Not To Be Impacted (0.15 Acres)

Legend (Continued)

- Pre-Development Drainage Flow
- Post-Development Drainage Flow

Kimble Development, L.L.C.

Baker Development

Pre Development / Post Development Drainage Patterns

East Baton Rouge Parish, Louisiana

D & S ENVIRONMENTAL SERVICES, INC.

Project. No.:	24-2012-DOA	Date: 10-05-12	Figure No.: 6