East Baton Rouge Sheriff's Office
Boat Ramp - Vicinity Map

MAPQUEST. ORBITZ

Send To Printer Back to Map

Baton Rouge LA
US

Notes:

Book a Hotel:
Save up to 70% on
Orbitz Savers Nationwide!
Book Now!

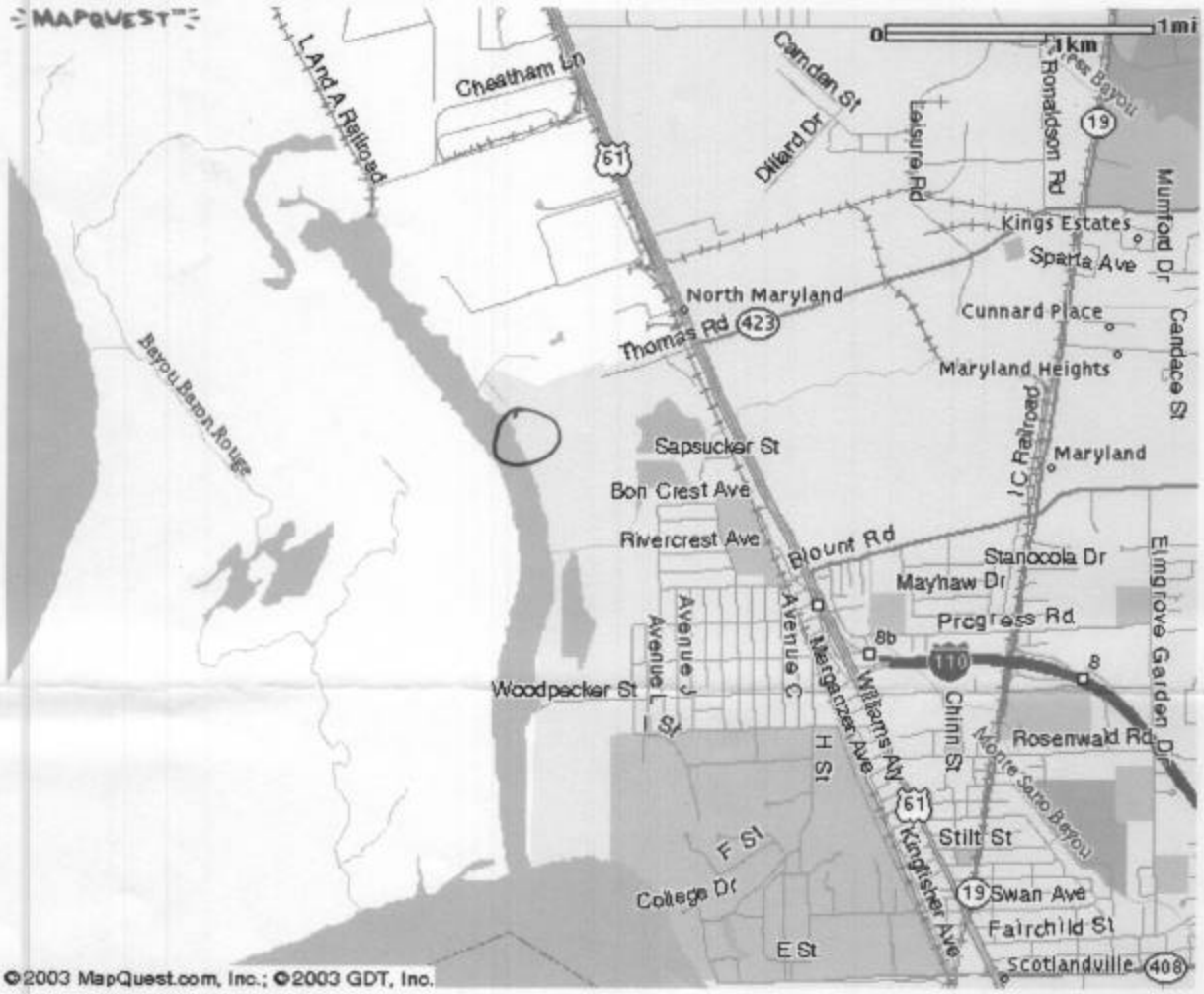

All rights reserved. Use Subject to License/Copyright

NAVTECH ON BOARD

This map is informational only. No representation is made or warranty given as to its content. User assumes all risk of use. MapQuest and its suppliers assume no responsibility for any loss or delay resulting from such use.

Privacy Policy & Legal Notices © 2003 MapQuest.com, Inc. All rights reserved.

East Baton Rouge Parish Sheriff's
Office Boat Ramp - Plan view and cross section

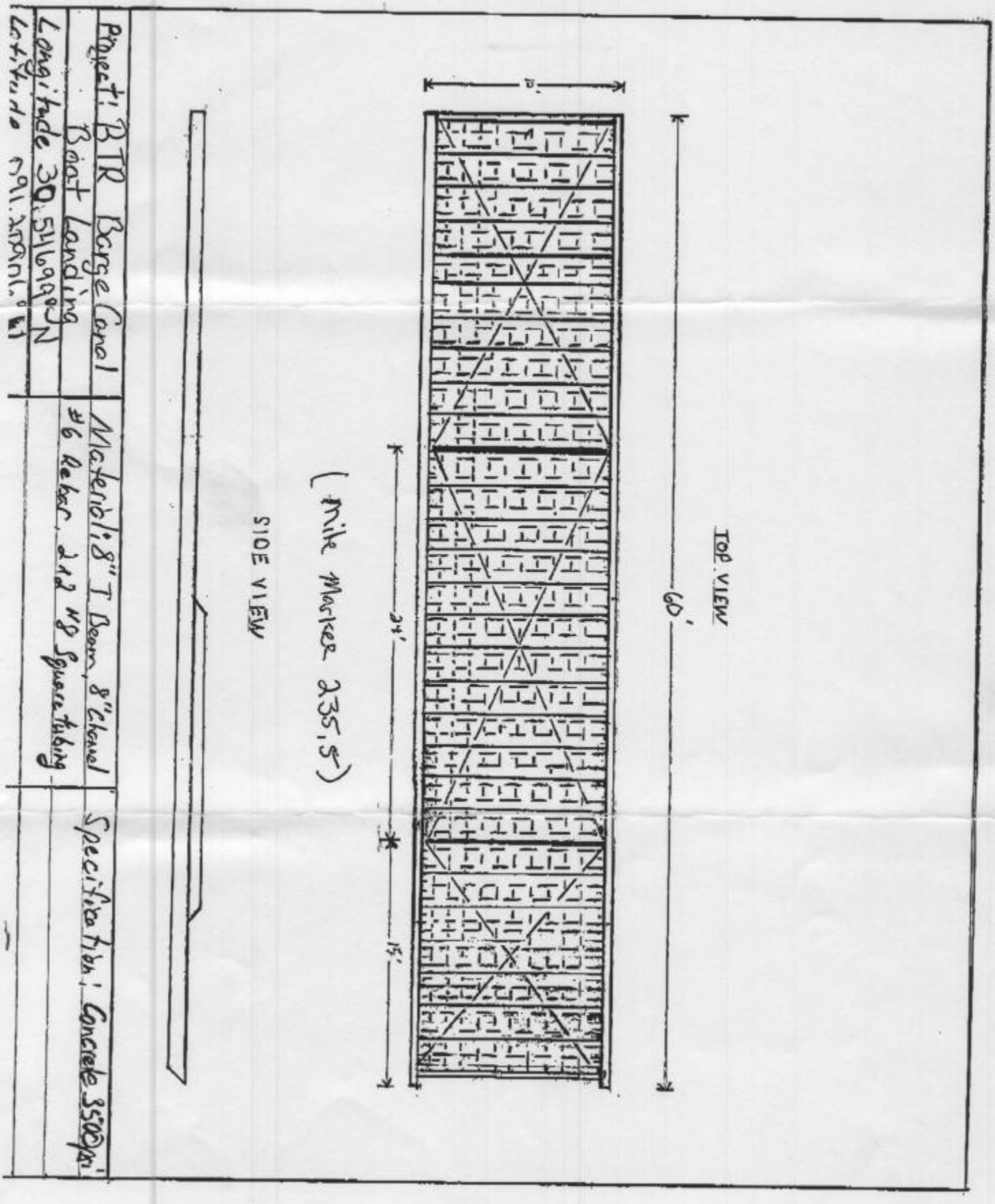

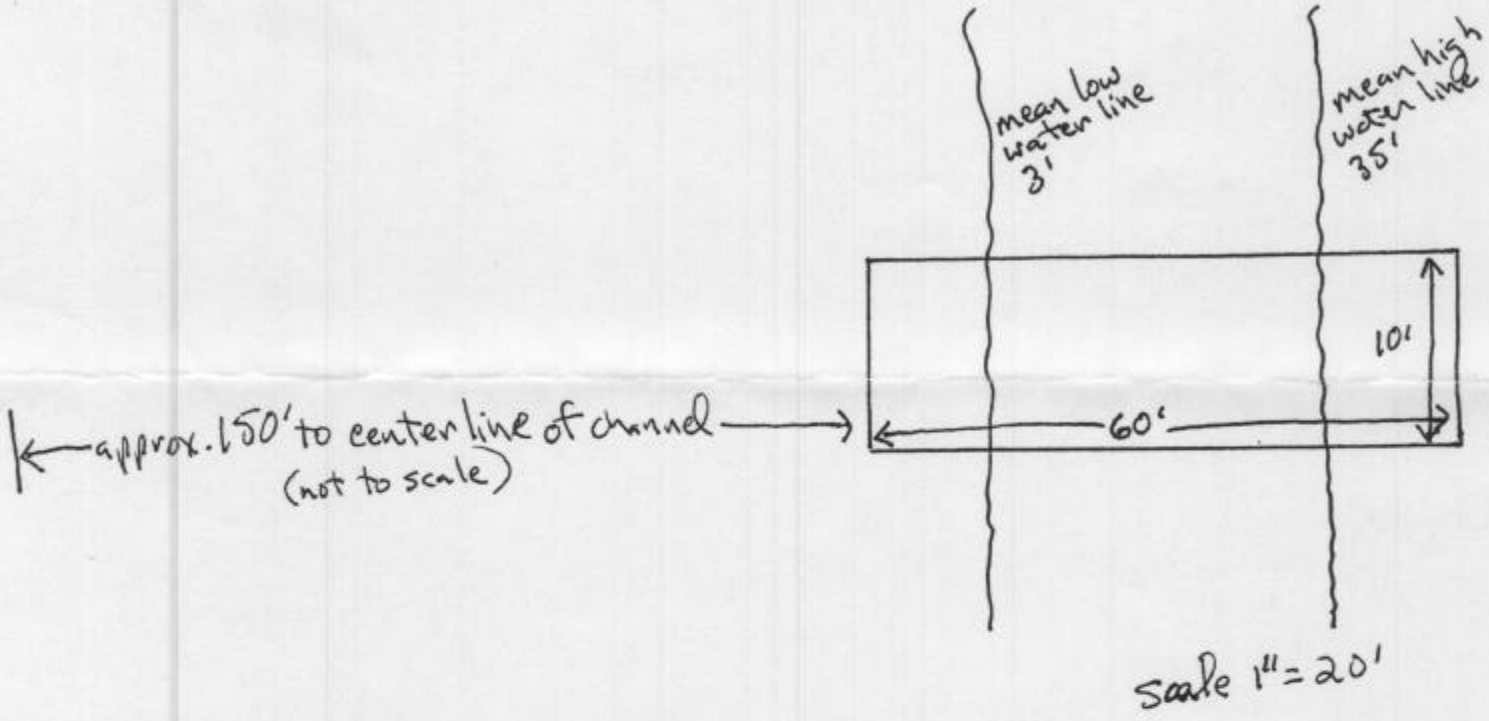

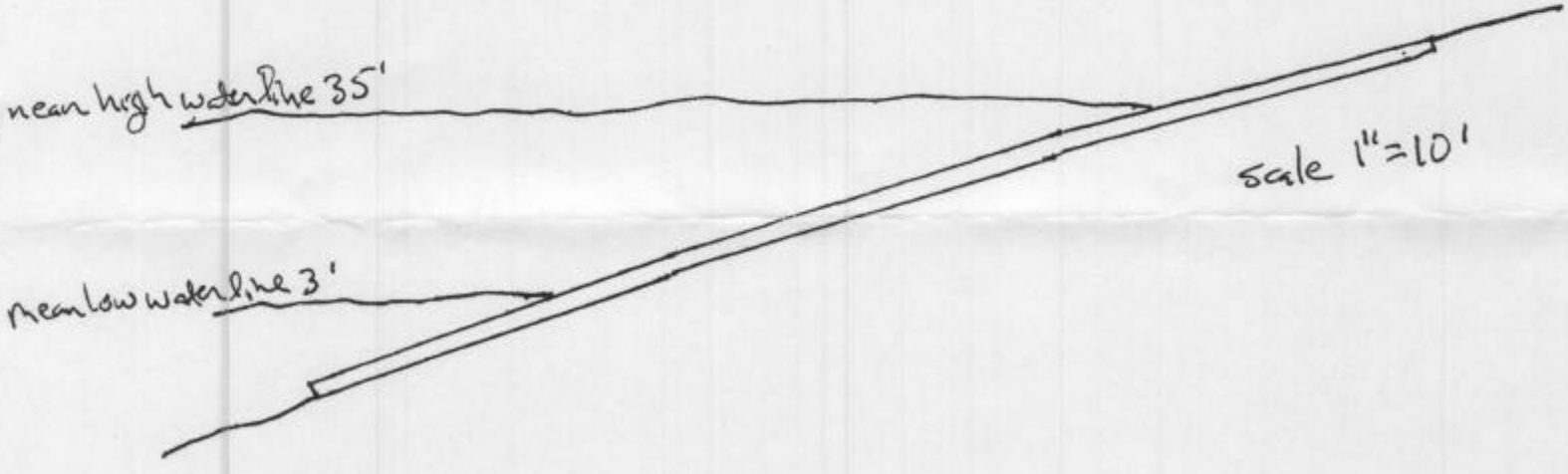

East Baton Rouge Parish Sheriff's Office
Baton Rouge Harbor (Devil's Swamp) boat ramp