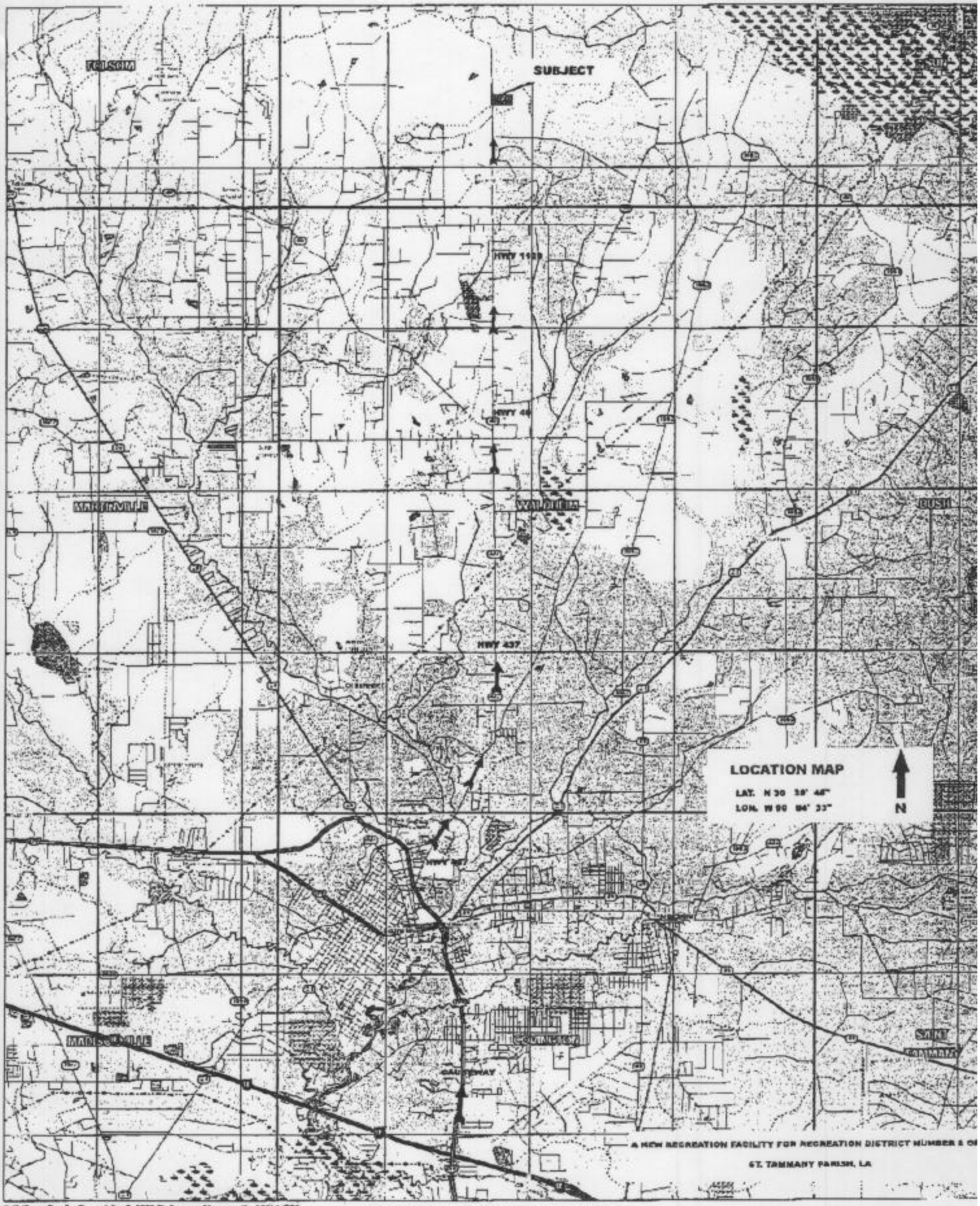

3-D TopoQuads Copyright © 1999 DeLorme Yarmouth, ME 04096

3000 ft Scale: 1 : 112,500 Detail: 11 5 Datum: NAD27

REFERENCE:
1. SURVEY BY THIS FIRM DATED 3/11/91, JOB NO. 90-485.
2. SURVEY BY D & S SURVEYORS, INC., DATED 10-16-96, JOB NO. 95136.

LEGEND
● = 1/2" IRON ROD FOUND
○ = 1/2" IRON ROD SET

THIS PROPERTY IS LOCATED IN FLOOD ZONE A & C
BASE FLOOD ELEV UNDETERMINED
F.I.R.M. PANEL NO. 225205 0050 C
REV. 10-17-89

NOTE: SERVITUDES SHOWN HEREON ARE NOT NECESSARILY EXCLUSIVE. SERVITUDES OF RECORD AS SHOWN ON TITLE OPINION OR TITLE ROUTE WILL BE ADDED HERETO UPON REQUEST, AS SURVEYOR HAS NOT PERFORMED ANY TITLE SEARCH OR ABSTRACT.

STATE OF LOUISIANA
KELLY J. McHUGH
REG. NO. 4443
REGISTERED PROFESSIONAL

7-1-02
Kelly J. McHUGH REG. NO. 4443

CERTIFIED CORRECT AND IN ACCORDANCE WITH A PHYSICAL SURVEY MADE ON THE GROUND AND COMPLYING WITH THE CURRENT APPLICABLE STANDARDS OF PRACTICE FOR A CLASS "C" SURVEY. RED STAMP SIGNIFIES CORRECT PLAT.

BOUNDARY SURVEY OF:
25.00 ACRES
SECTION 2, T-5-S, R-11-E,
ST. TAMMANY PARISH, LA.

PREPARED FOR:
PARISH OF ST. TAMMANY

KELLY J. McHUGH & ASSOC., INC.
CIVIL ENGINEERS & LAND SURVEYORS
845 GALVEZ ST., MANDEVILLE, LA. 626-5611

SCALE:	1" = 300'	DATE:	6-05-02
DRAWN:	R.F.D.	JOB NO.:	01-237
REVISED:			

I-plots/A01-237-25.590

PRELIMINARY WETLAND DELINEATION

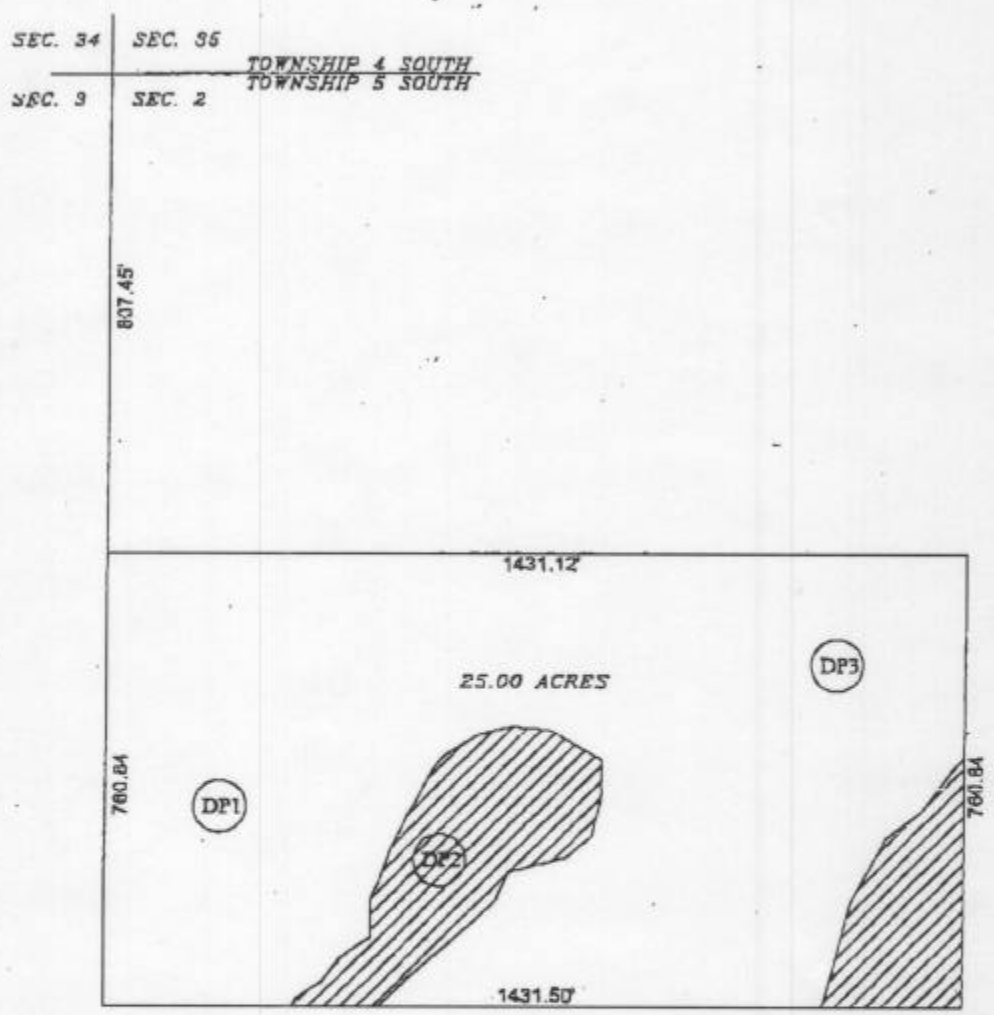

WETLANDS: ±3.8 ACRES

UPLANDS: ±21.2 ACRES

DP1 DATA POINT LOCATIONS

SOLUTIONS INC.
ENVIRONMENTAL CONSULTANTS

P.O. BOX 4921
BILOXI, MS 39535-4921

EMAIL:ericsolns@aol.com
PHONE AND FAX: (228) 385-0505
VICKSBURG OFFICE: (601) 634-6118

J.V. BURKES & ASSOCIATES
RECREATION DISTRICT 6

SECTION 2, T-5-S, R-11-E
ST. TAMMANY PARISH, LA

Scale: 1":300' Date: 10/29/2003

Drawn By: EFN Revised: xx/xx/xx

Project No. 03-792

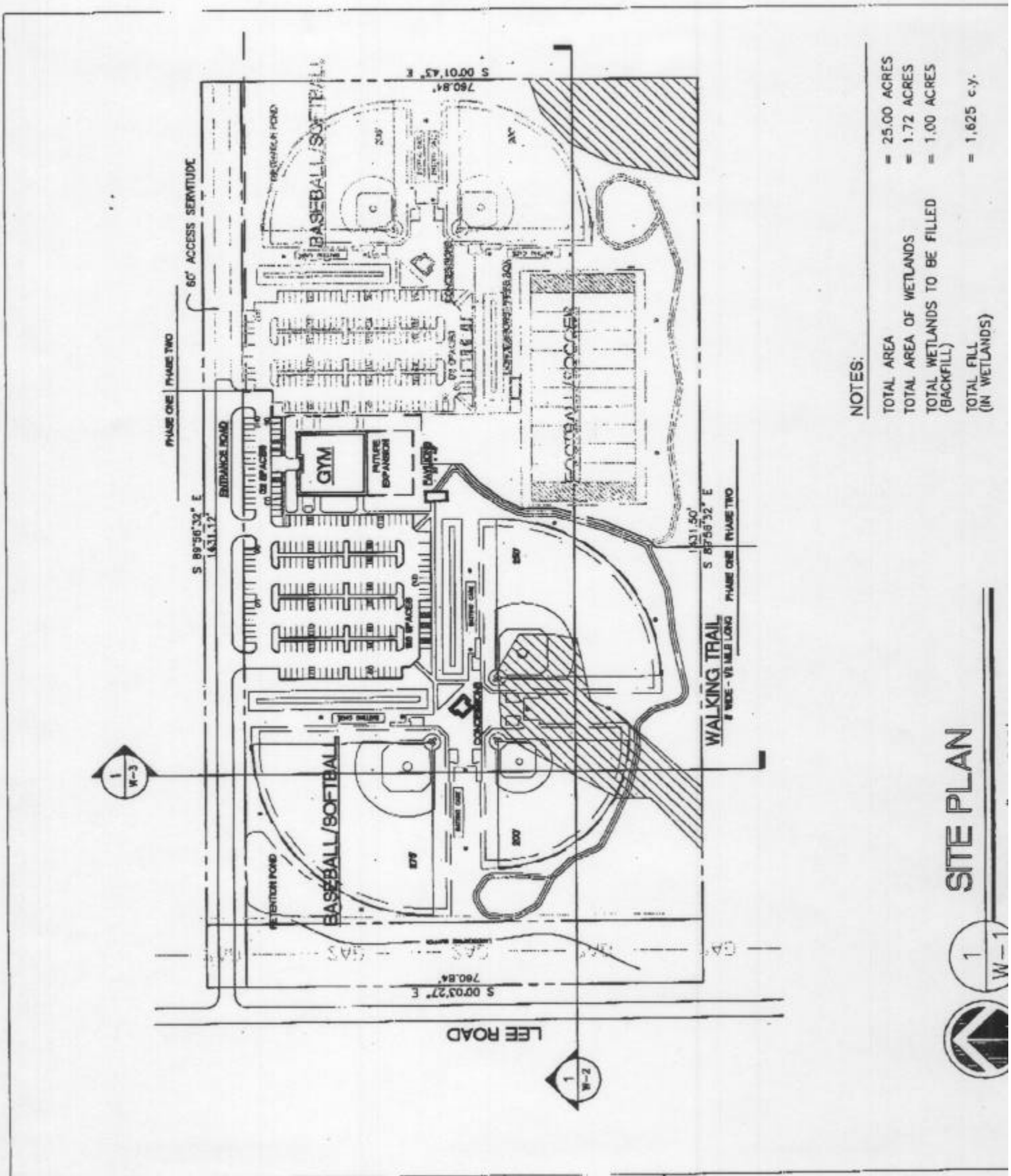

FLI #2000N

RECREATION FACILITY

RECREATION DISTRICT NUMBER 6

FAUNTLEROY & LATHAM, INCORPORATED

ARCHITECTS ENGINEERS PLANNERS

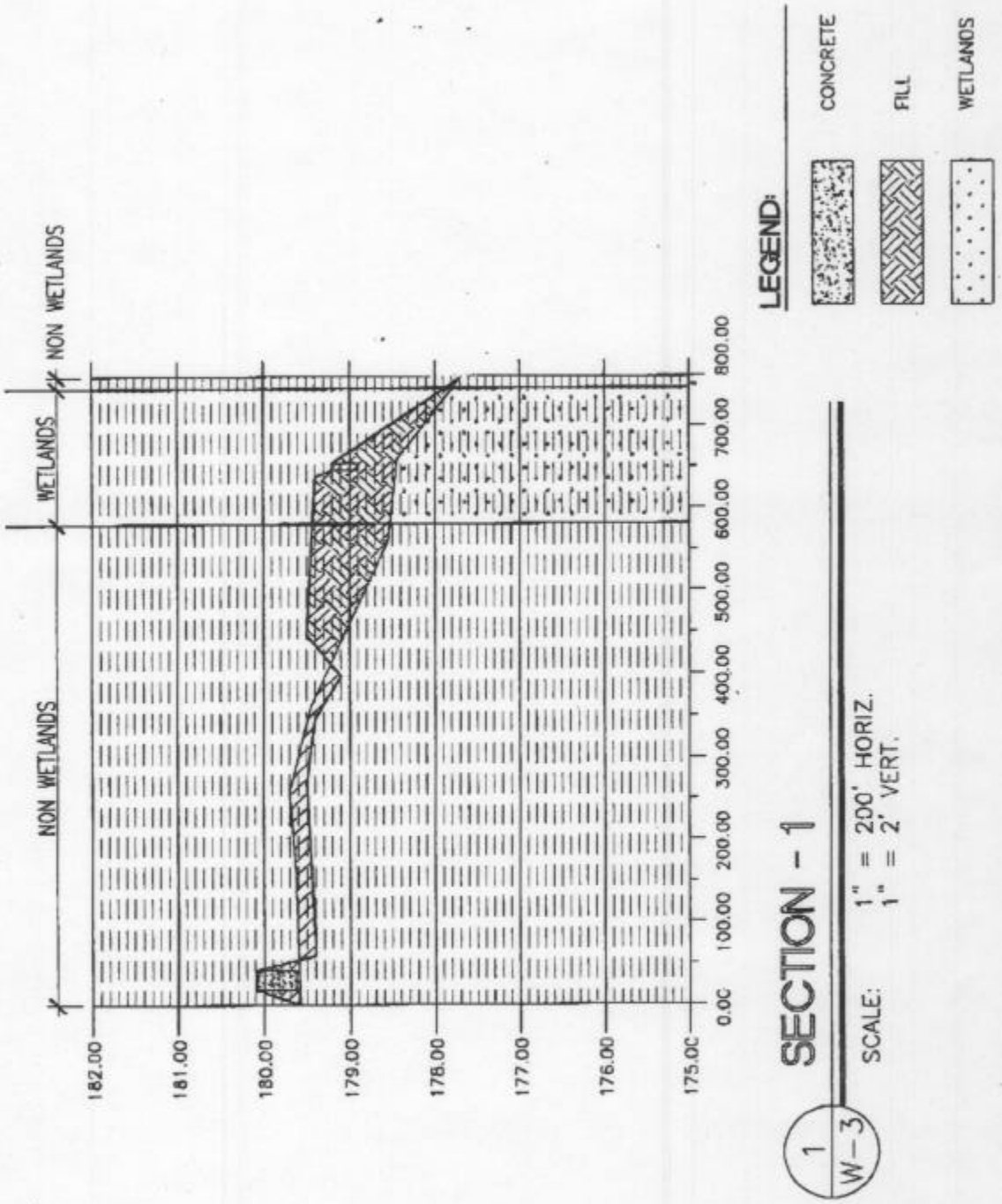
NON WETLANDS
WETLANDS
NON WETLANDS
182.00
181.00
180.00
179.00
178.00
177.00
176.00
175.00
0.00
100.00
200.00
300.00
400.00
500.00
600.00
700.00
800.00
LEGEND:
CONCRETE
FILL
WETLANDS
1
W-3
SECTION - 1
SCALE: 1" = 200' HORIZ.
1" = 2' VERT.

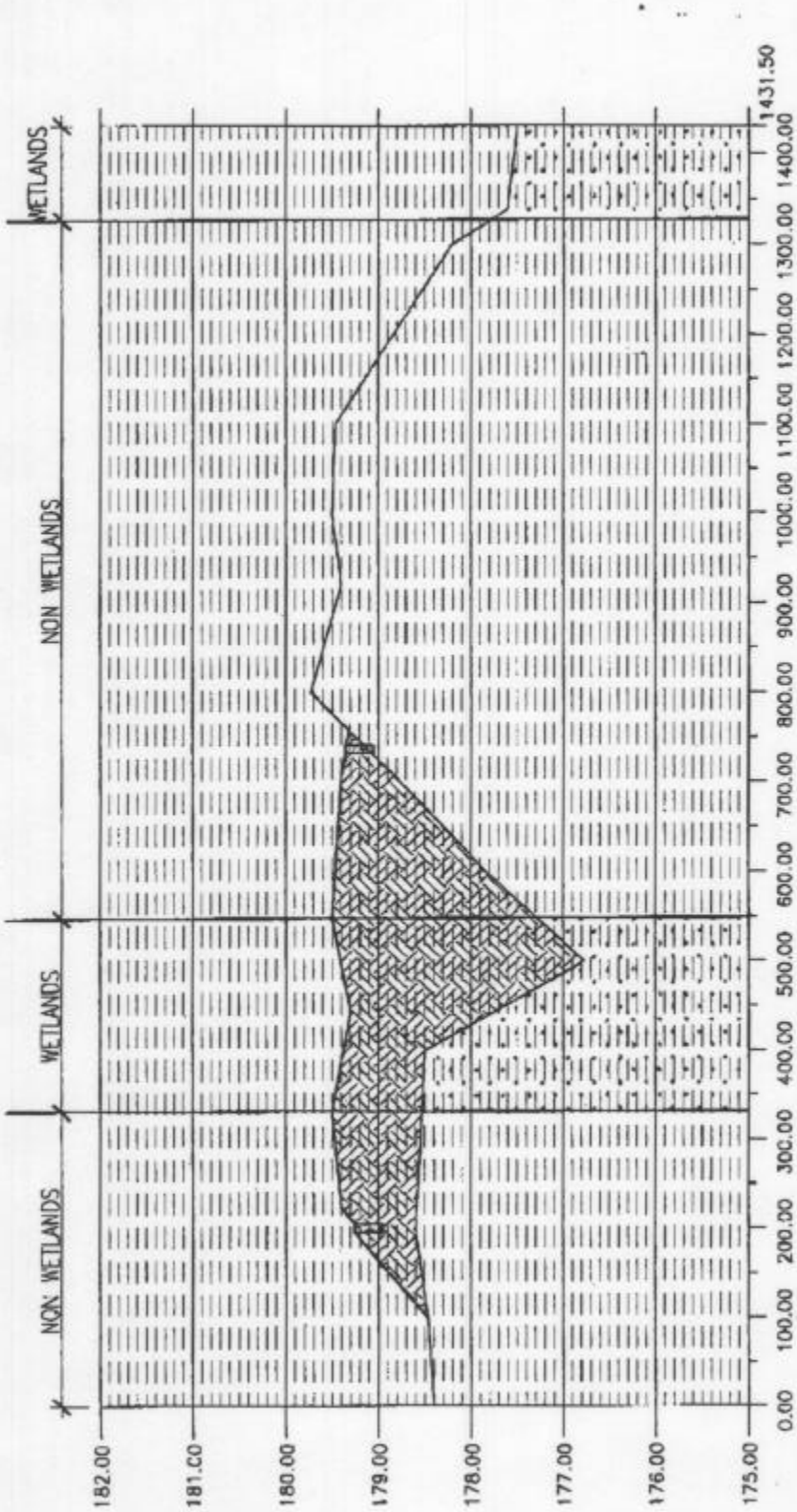

LEGEND

- CONCRETE
- FILL
- WETLANDS

SECTION - 1

1 / W-2

SCALE: 1" = 200' HORIZ.
1" = 2' VERT.

FL.1 #200061

W-2

RECREATION FACILITY

RECREATION DISTRICT NUMBER 6

FAUNTLEROY & LATHAM, INCORPORATED

ARCHITECTS ENGINEERS PLANNERS