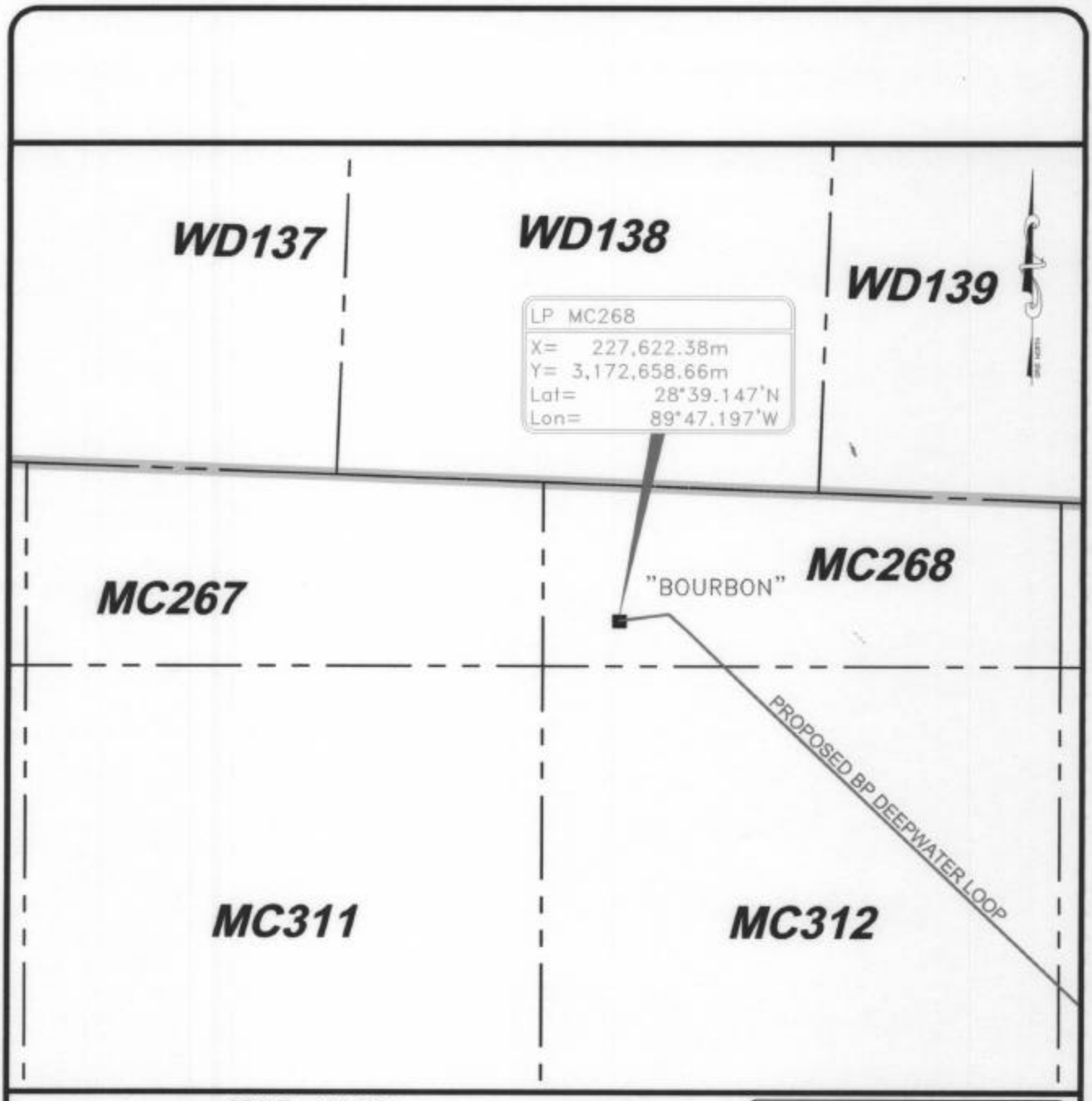

SCALE = 1:50,000

0 1 2 3 4 5

Kilometres

DATE: 12/03/2003 TIME: 09:31 FILENAME: J:\4310\PERMITS\PRM4310.DWG

GEODETIC DATUM: WGS84
ELLIPSOID: WGS84
GRID UNITS: METERS
PROJECTION: UNIVERSAL TRANSVERSE MERCATOR
ZONE: 16 NORTH
CENTRAL MERIDIAN: 87° W
FALSE EASTING: 500,000.0 METERS at C.M.
FALSE NORTHING: 0.0 METERS at 00° N

Gulf Fiber Corporation

Cns

MARINE RESOURCES INC

BOURBON LP
of the
PROPOSED BP DEEP WATER LOOP CABLE
Block 268, Mississippi Canyon Area to
Block 19, Green Canyon, Area

PREPARED BY: C&C Technologies SURVEY SERVICES

JOB No: 4310	REVISED:	DATE: 12/03/2003
FILENAME: PRM4310.DWG		SHEET 2 of 16

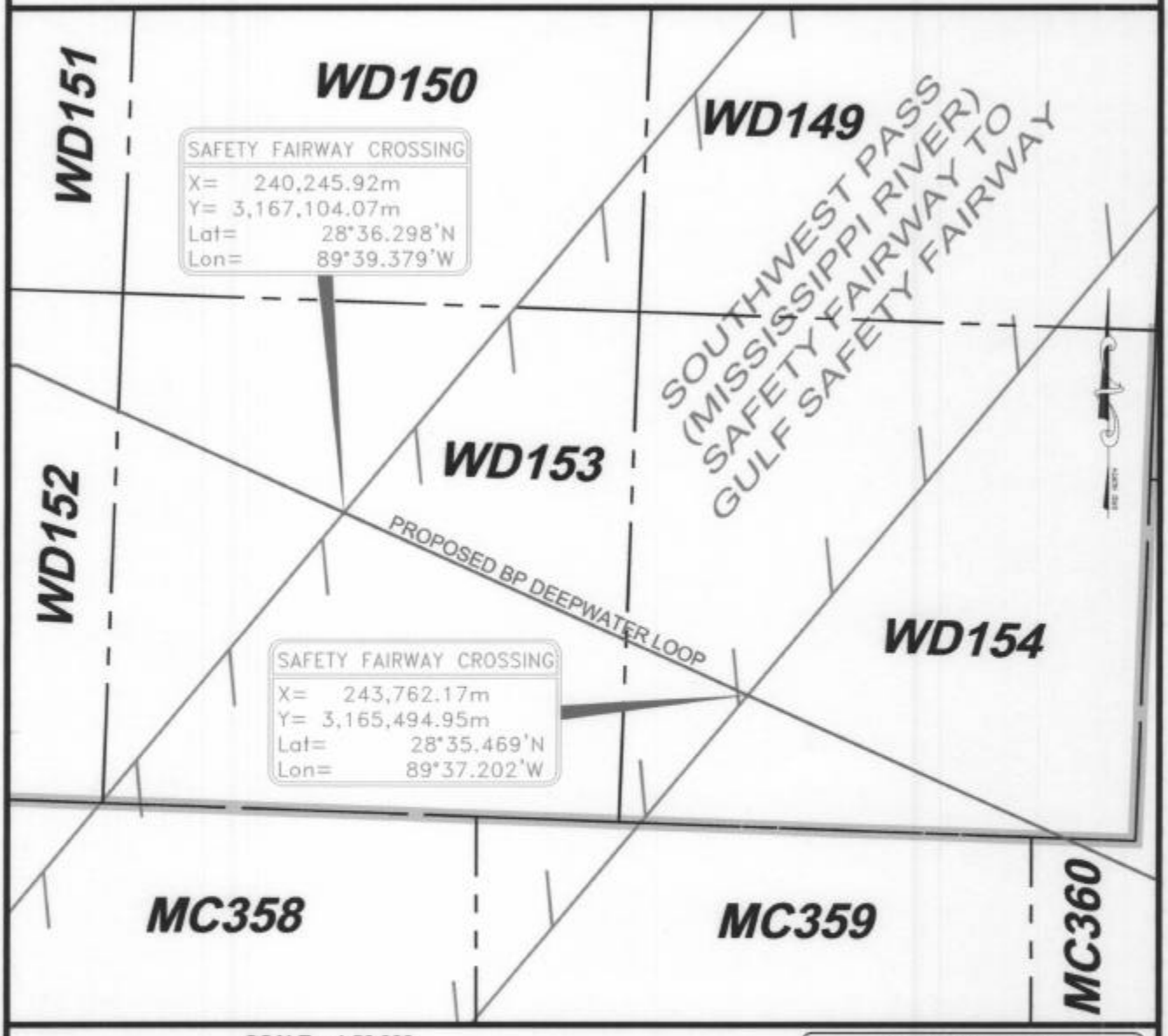

SCALE = 1:50,000

0 1 2 3 4 5

Kilometres

DATE: 12/03/2003 TIME: 09:31 FILENAME: J:\4310\PERMITS\PRM4310.DWG

GEODETIC DATUM: WGS84
ELLIPSOID: WGS84
GRID UNITS: METERS
PROJECTION: UNIVERSAL TRANSVERSE MERCATOR
ZONE: 16 NORTH
CENTRAL MERIDIAN: 87° W
FALSE EASTING: 500,000.0 METERS at C.M.
FALSE NORTHING: 0.0 METERS at 00° N

Gulf Fiber Corporation

Cns

MARINE RESOURCES INC

SAFETY FAIRWAY CROSSING
of the
PROPOSED BP DEEP WATER LOOP CABLE
Block 268, Mississippi Canyon Area to
Block 19, Green Canyon, Area

PREPARED BY: C&C Technologies SURVEY SERVICES

JOB No: 4310	REVISED:	DATE: 12/03/2003
FILENAME: PRM4310.DWG		SHEET 3 of 16

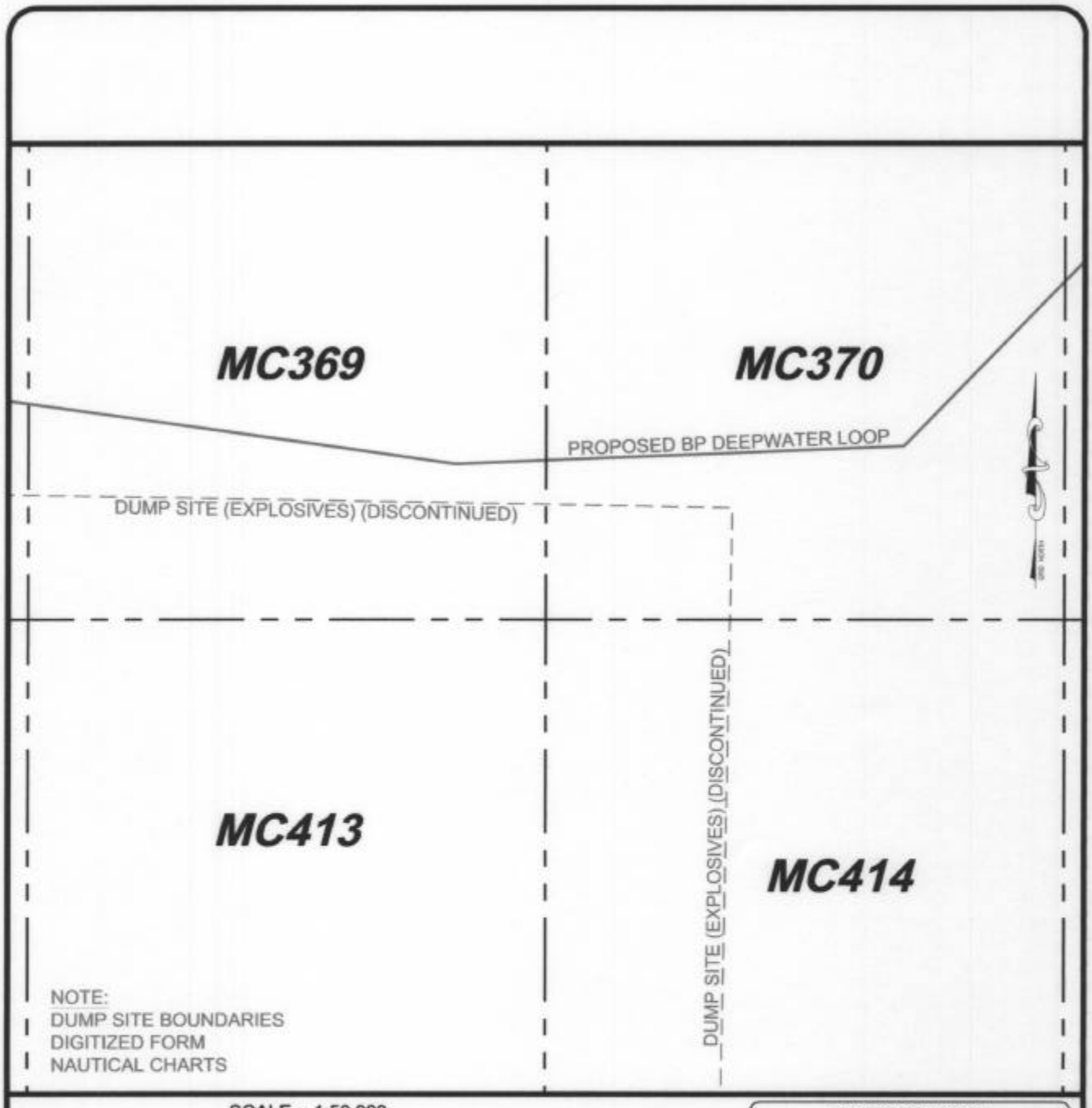

Gulf Fiber Corporation

Cns

MARINE RESOURCES INC

DUMP SITE HAZARD
of the
PROPOSED BP DEEP WATER LOOP CABLE
Block 268, Mississippi Canyon Area to
Block 19, Green Canyon, Area

PREPARED BY: C&C Technologies SURVEY SERVICES

JOB No: 4310	REVISED:	DATE: 12/03/2003
FILENAME: PRM4310.DWG		SHEET 4 of 16

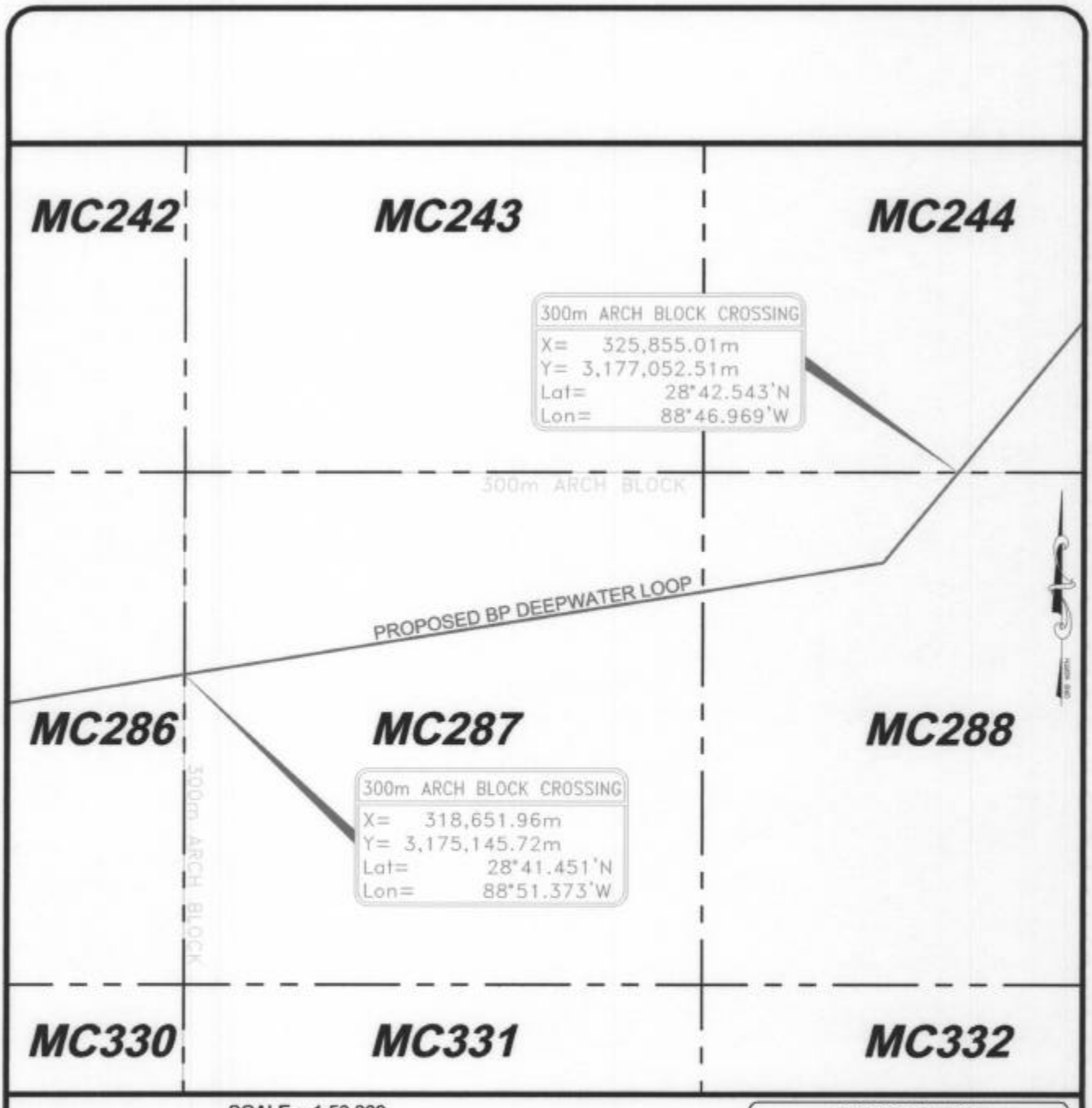

SCALE = 1:50,000

0 1 2 3 4 5

Kilometres

DATE: 12/03/2003 TIME: 09:31 FILENAME: J:\4310\PERMITS\PRM4310.DWG

GEODETIC DATUM: WGS84
ELLIPSOID: WGS84
GRID UNITS: METERS
PROJECTION: UNIVERSAL TRANSVERSE MERCATOR
ZONE: 16 NORTH
CENTRAL MERIDIAN: 87° W
FALSE EASTING: 500,000.0 METERS at C.M.
FALSE NORTHING: 0.0 METERS at 00° N

Gulf Fiber Corporation

Cns

MARINE RESOURCES INC

300m ARCH. BLOCK CROSSINGS
of the
PROPOSED BP DEEP WATER LOOP CABLE
Block 268, Mississippi Canyon Area to
Block 19, Green Canyon, Area

PREPARED BY: C&C Technologies SURVEY SERVICES

JOB No: 4310	REVISED:	DATE: 12/03/2003
FILENAME: PRM4310.DWG		SHEET 5 of 16

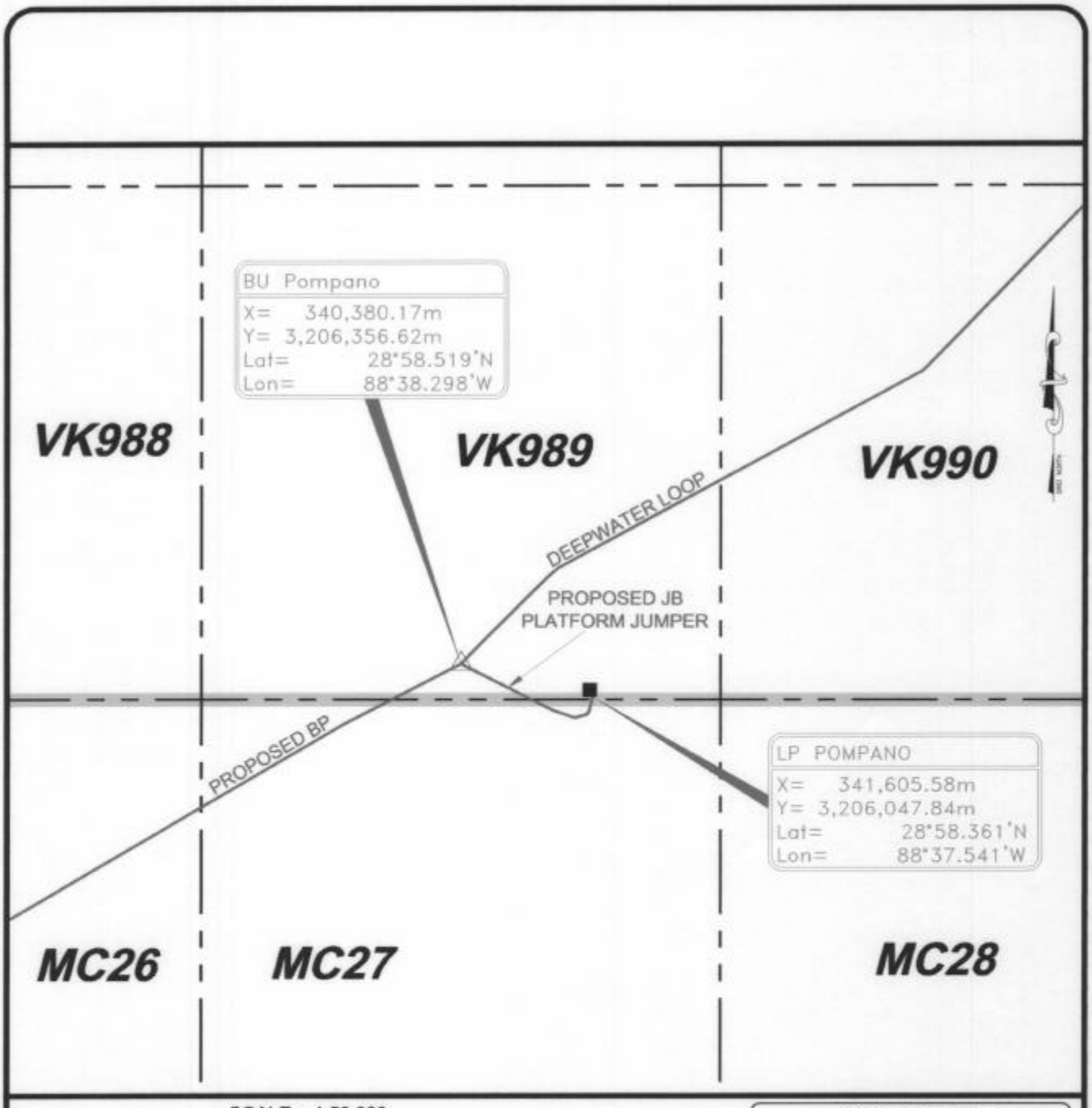

SCALE = 1:50,000

0 1 2 3 4 5

Kilometres

DATE: 12/03/2003 TIME: 09:31 FILENAME: J:\4310\PERMITS\PRM4310.DWG

GEODETIC DATUM: WGS84
ELLIPSOID: WGS84
GRID UNITS: METERS
PROJECTION: UNIVERSAL TRANSVERSE MERCATOR
ZONE: 16 NORTH
CENTRAL MERIDIAN: 87° W
FALSE EASTING: 500,000.0 METERS at C.M.
FALSE NORTHING: 0.0 METERS at 00° N

Gulf Fiber Corporation

Cns

MARINE RESOURCES INC

BU to POMPANO JUMPER
of the
PROPOSED BP DEEP WATER LOOP CABLE
Block 268, Mississippi Canyon Area to
Block 19, Green Canyon, Area

PREPARED BY: C&C Technologies SURVEY SERVICES

JOB No: 4310	REVISED:	DATE: 12/03/2003
FILENAME: PRM4310.DWG		SHEET 6 of 16

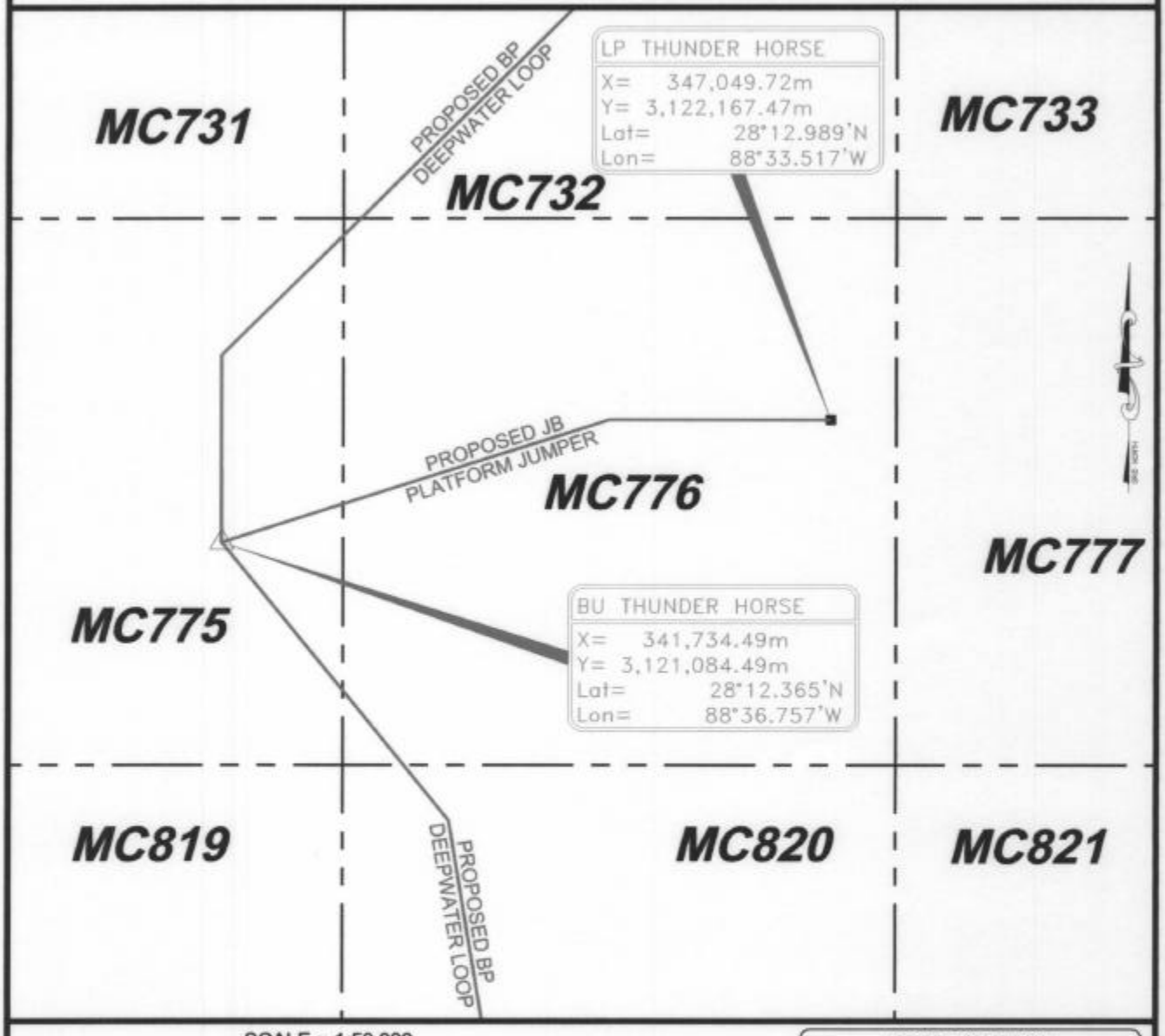

SCALE = 1:50,000

0 1 2 3 4 5

Kilometres

DATE: 12/03/2003 TIME: 09:31 FILENAME: J:\4310\PERMITS\PRM4310.DWG

GEODETIC DATUM: WGS84
ELLIPSOID: WGS84
GRID UNITS: METERS
PROJECTION: UNIVERSAL TRANSVERSE MERCATOR
ZONE: 16 NORTH
CENTRAL MERIDIAN: 87° W
FALSE EASTING: 500,000.0 METERS at C.M.
FALSE NORTHING: 0.0 METERS at 00° N

Gulf Fiber Corporation

Cns

MARINE RESOURCES INC

BU to THUNDER HORSE JUMPER
of the
PROPOSED BP DEEP WATER LOOP CABLE
Block 268, Mississippi Canyon Area to
Block 19, Green Canyon, Area

PREPARED BY: C&C Technologies SURVEY SERVICES

JOB No: 4310	REVISED:	DATE: 12/03/2003
FILENAME: PRM4310.DWG		SHEET 12 of 16

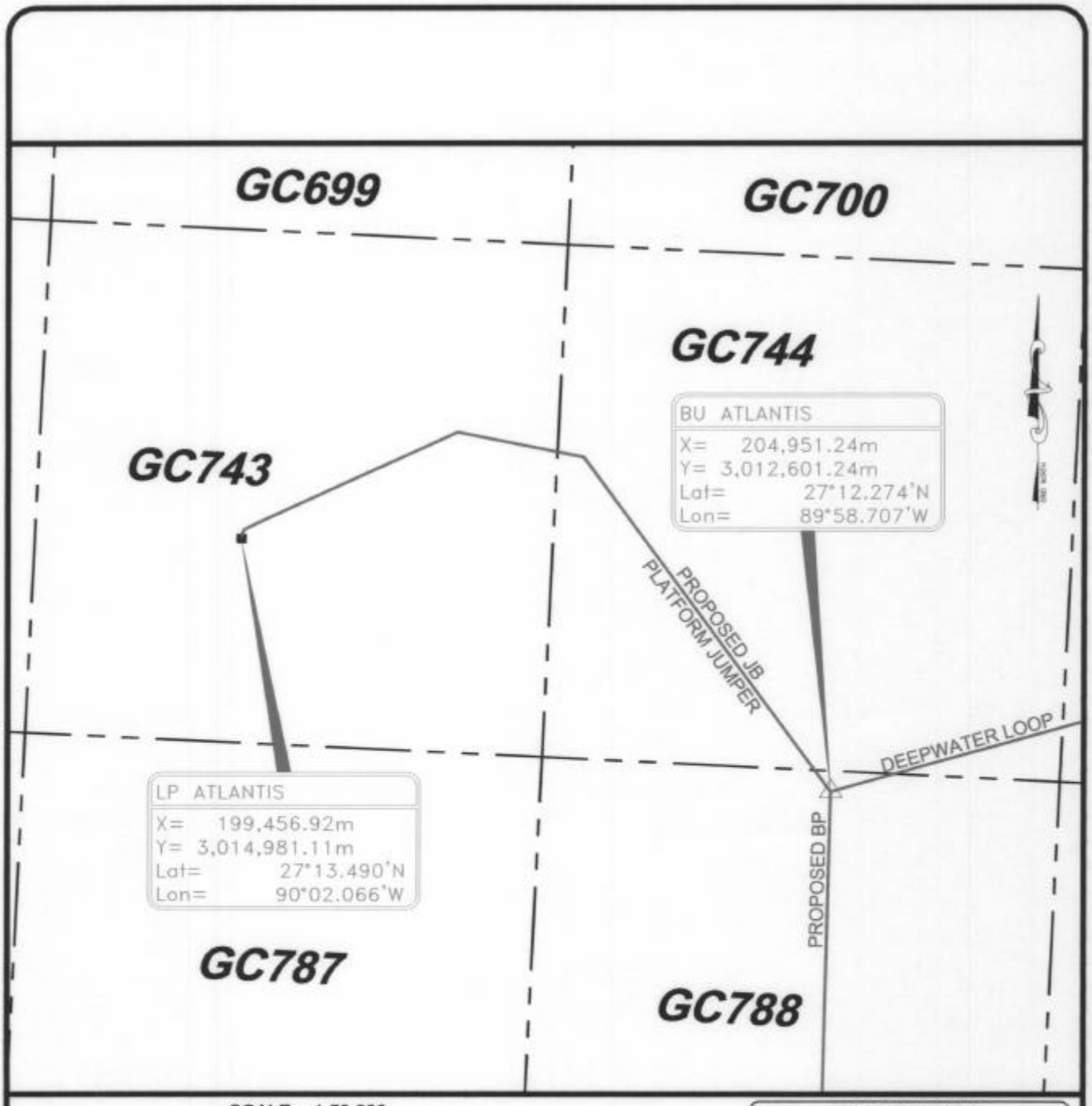

SCALE = 1:50,000

0 1 2 3 4 5

Kilometres

DATE: 12/03/2003 TIME: 09:31 FILENAME: J:\4310\PERMITS\PRM4310.DWG

GEODETIC DATUM: WGS84
ELLIPSOID: WGS84
GRID UNITS: METERS
PROJECTION: UNIVERSAL TRANSVERSE MERCATOR
ZONE: 16 NORTH
CENTRAL MERIDIAN: 87° W
FALSE EASTING: 500,000.0 METERS at C.M.
FALSE NORTHING: 0.0 METERS at 00° N

Gulf Faber Corporation

Cns

MARINE RESOURCES INC

BU to ATLANTIS JUMPER
of the
PROPOSED BP DEEP WATER LOOP CABLE
Block 268, Mississippi Canyon Area to
Block 19, Green Canyon, Area

PREPARED BY: C&C Technologies SURVEY SERVICES

JOB No: 4310	REVISED:	DATE: 12/03/2003
FILENAME: PRM4310.DWG		SHEET 13 of 16

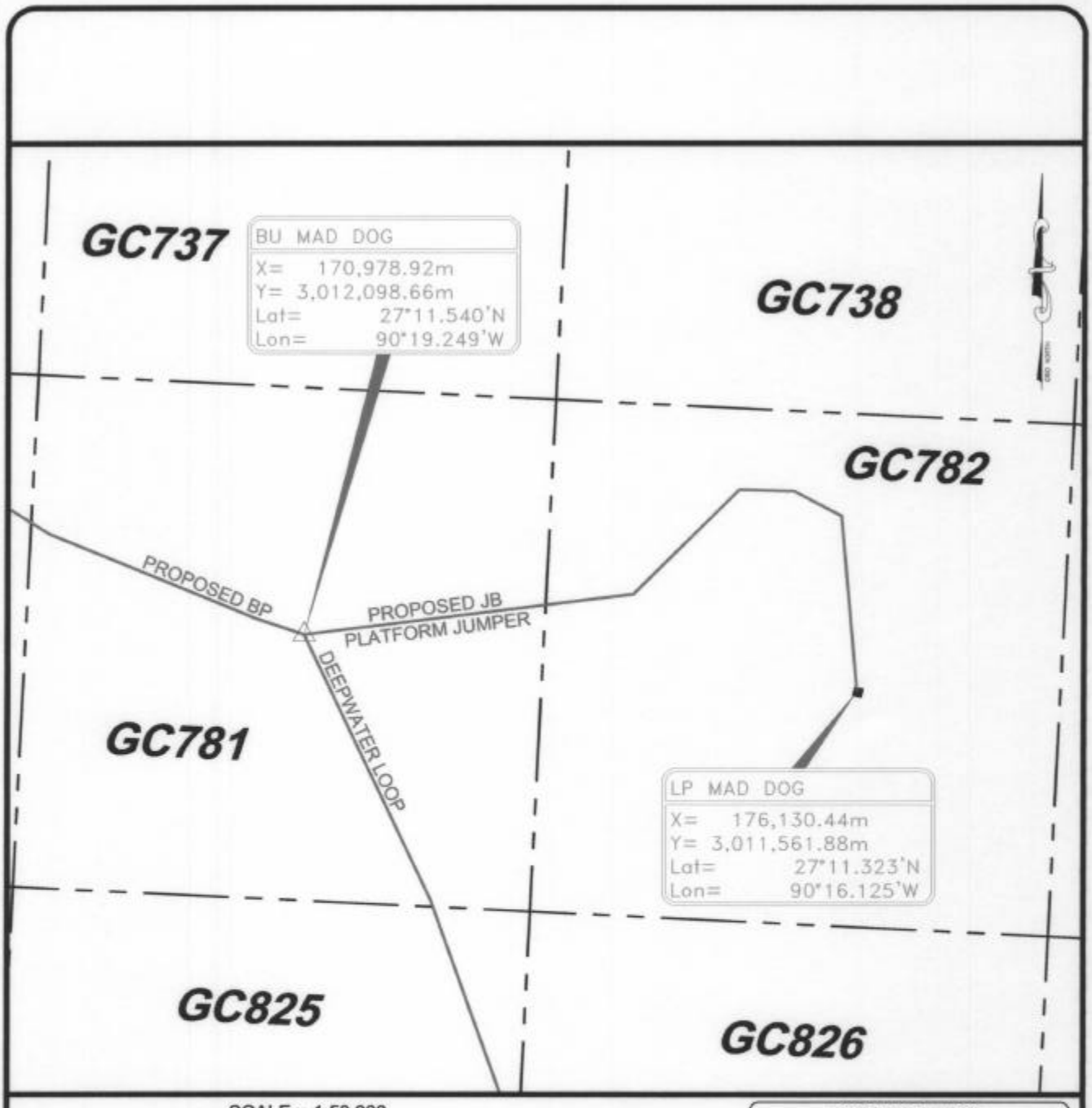

SCALE = 1:50,000

0 1 2 3 4 5

Kilometres

DATE: 12/03/2003 TIME: 09:31 FILENAME: J:\4310\PERMITS\PRM4310.DWG

GEODETIC DATUM: WGS84
ELLIPSOID: WGS84
GRID UNITS: METERS
PROJECTION: UNIVERSAL TRANSVERSE MERCATOR
ZONE: 16 NORTH
CENTRAL MERIDIAN: 87° W
FALSE EASTING: 500,000.0 METERS at C.M.
FALSE NORTHING: 0.0 METERS at 00° N

Gulf Fiber Corporation

Cns

MARINE RESOURCES INC

BU to MAD DOG JUMPER
of the
PROPOSED BP DEEP WATER LOOP CABLE
Block 268, Mississippi Canyon Area to
Block 19, Green Canyon, Area

PREPARED BY: C&C Technologies SURVEY SERVICES

JOB No: 4310	REVISED:	DATE: 12/03/2003
FILENAME: PRM4310.DWG		SHEET 14 of 16

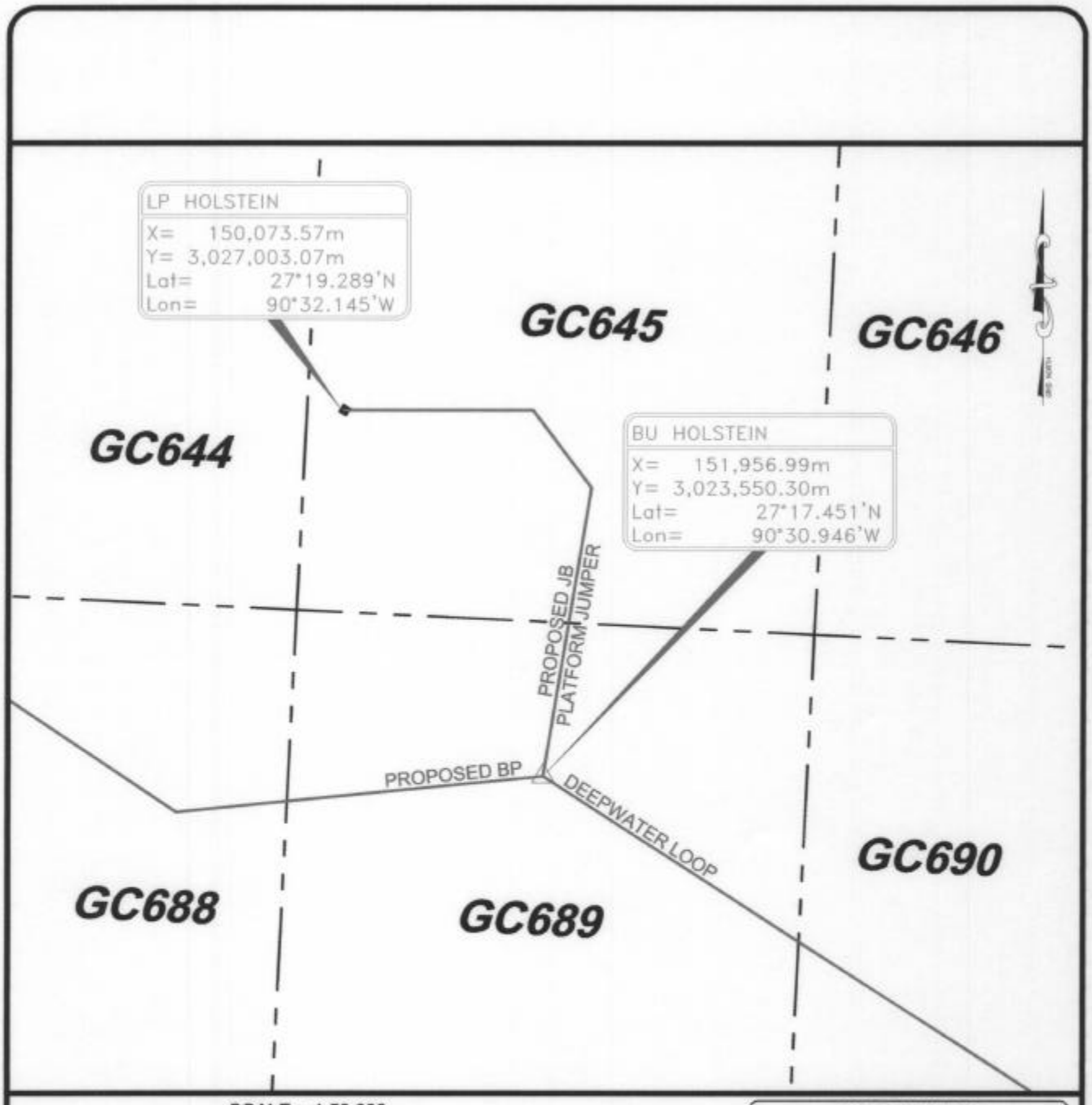

SCALE = 1:50,000

0 1 2 3 4 5

Kilometres

DATE: 12/03/2003 TIME: 09:31 FILENAME: J:\4310\PERMITS\PRM4310.DWG

GEODETIC DATUM: WGS84
ELLIPSOID: WGS84
GRID UNITS: METERS
PROJECTION: UNIVERSAL TRANSVERSE MERCATOR
ZONE: 16 NORTH
CENTRAL MERIDIAN: 87° W
FALSE EASTING: 500,000.0 METERS at C.M.
FALSE NORTHING: 0.0 METERS at 00° N

Gulf Fiber Corporation

Cns

MARINE RESOURCES INC

BU to HOLSTEIN JUMPER
of the
PROPOSED BP DEEP WATER LOOP CABLE
Block 268, Mississippi Canyon Area to
Block 19, Green Canyon, Area

PREPARED BY: C&C Technologies SURVEY SERVICES

JOB No: 4310	REVISED:	DATE: 12/03/2003
FILENAME: PRM4310.DWG		SHEET 15 of 16

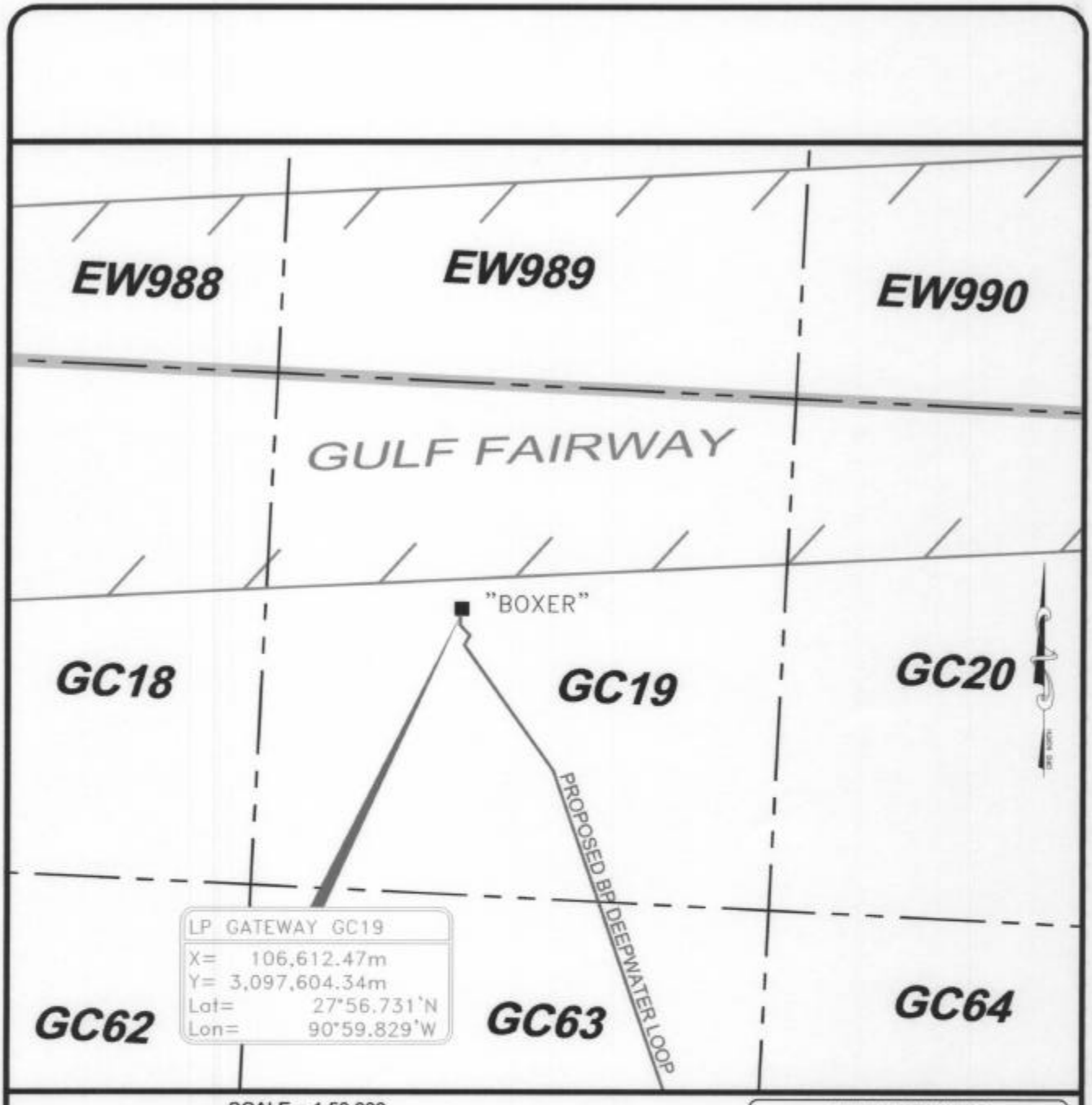

SCALE = 1:50,000

0 1 2 3 4 5

Kilometres

DATE: 12/03/2003 TIME: 09:31 FILENAME: J:\4310\PERMITS\PRM4310.DWG

GEODETIC DATUM: WGS84
ELLIPSOID: WGS84
GRID UNITS: METERS
PROJECTION: UNIVERSAL TRANSVERSE MERCATOR
ZONE: 16 NORTH
CENTRAL MERIDIAN: 87° W
FALSE EASTING: 500,000.0 METERS at C.M.
FALSE NORTHING: 0.0 METERS at 00° N

Gulf Fiber Corporation

Cns

MARINE RESOURCES INC

BOXER LP
of the
PROPOSED BP DEEP WATER LOOP CABLE
Block 268, Mississippi Canyon Area to
Block 19, Green Canyon, Area

PREPARED BY: C&C Technologies SURVEY SERVICES

JOB No: 4310	REVISED:	DATE: 12/03/2003
FILENAME: PRM4310.DWG		SHEET 16 of 16