Figure 1 USGS Topo 1:100000

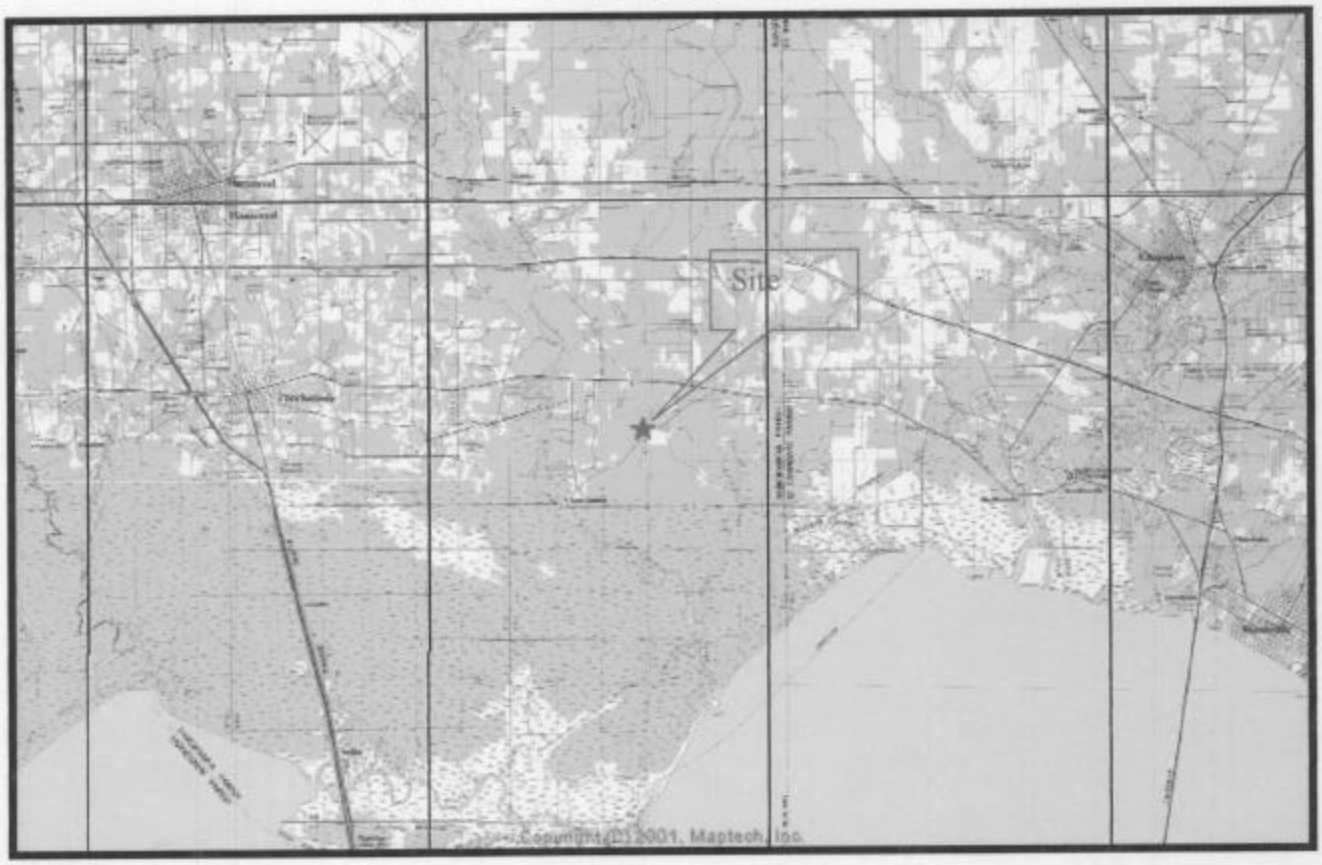

Figure 2 USGS Topo 1:24000

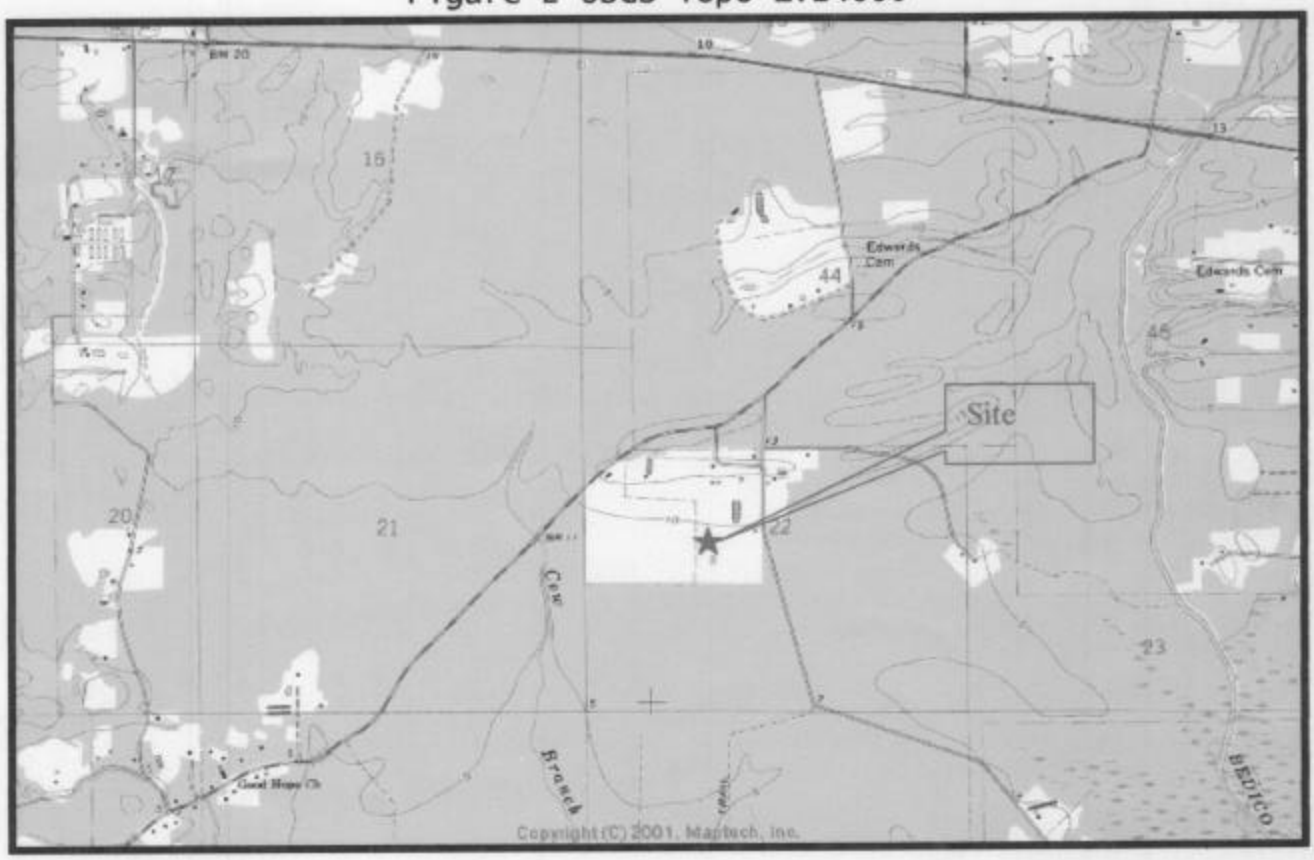

Figure 3. 1998 DOQQ with
approx location bounds

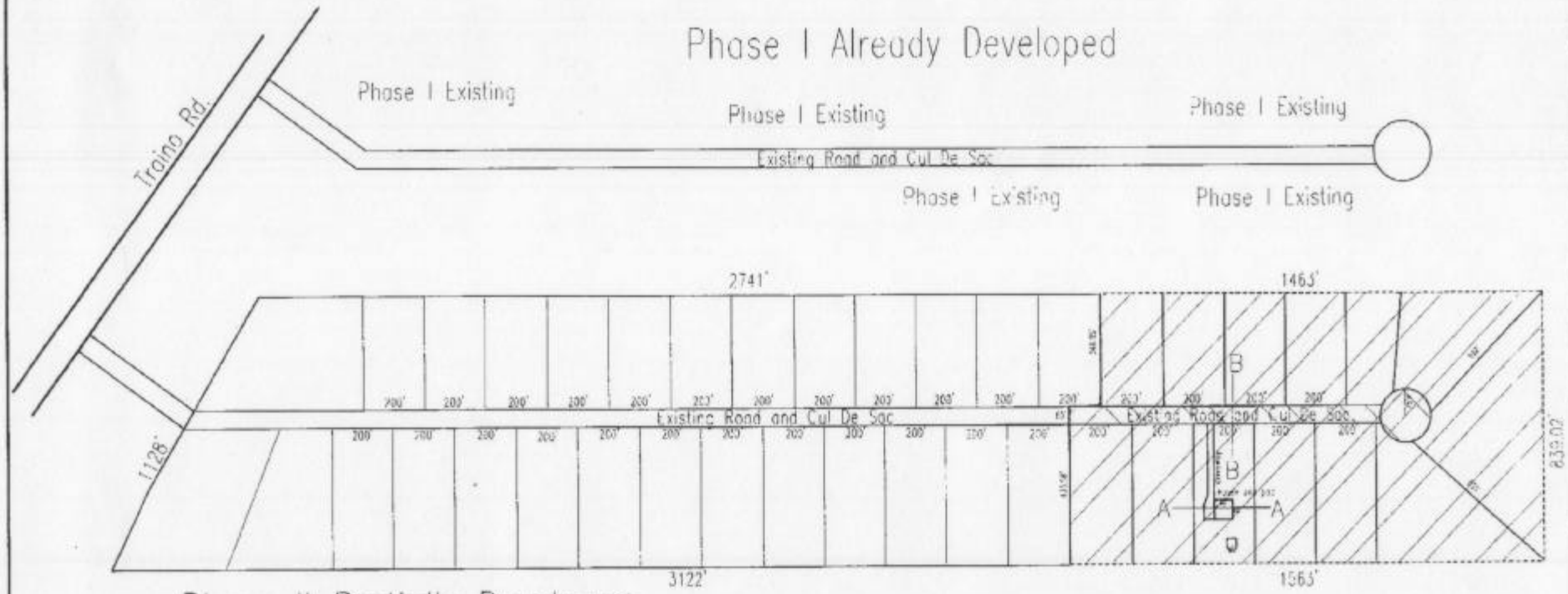

Area of Interest Phase II 28.63 acres

Wetlands to be Impacted 26.83 acres (exisitng Road and Cul de Sac non wet)

N

Scale 1"=500'

HYDRIK Wetlands Consultants 102 EAST THOMAS ST. STE 1 HAMMOND, LA 70403 PHONE: (985)429-0333 WWW.HYDRIK.COM	020531-035c, Morris Taylor, "Pontchatoula" **PLAN VIEW** Tangipahoa Parish, LA	PRJT#: 020531 -035c	DRAWN BY: MJH CHECKED BY: TPM APPROVED BY: MJH DWG.# 020531-035cpv1r1 FIGURE: 4 — REV.2

SECTION A-A

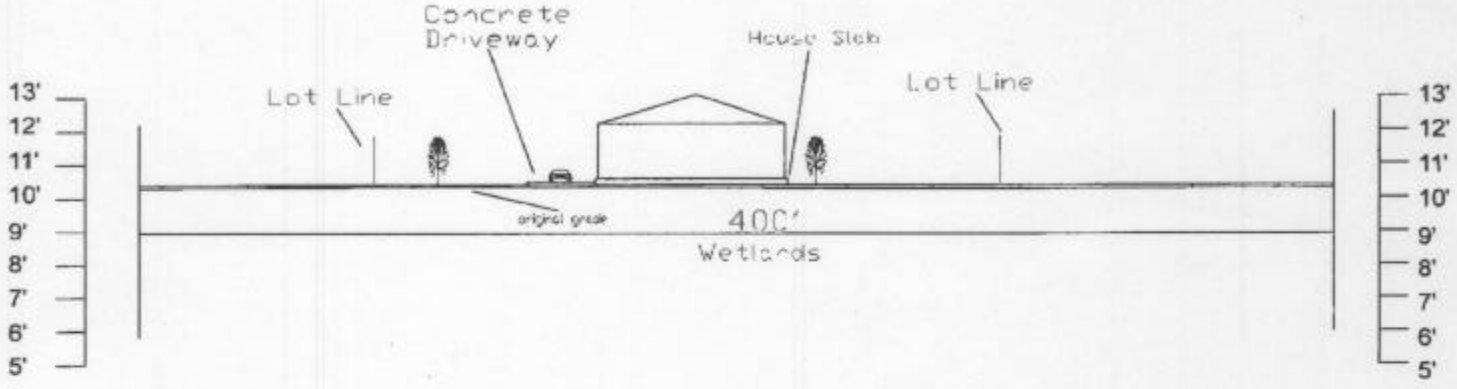

SECTION B-B

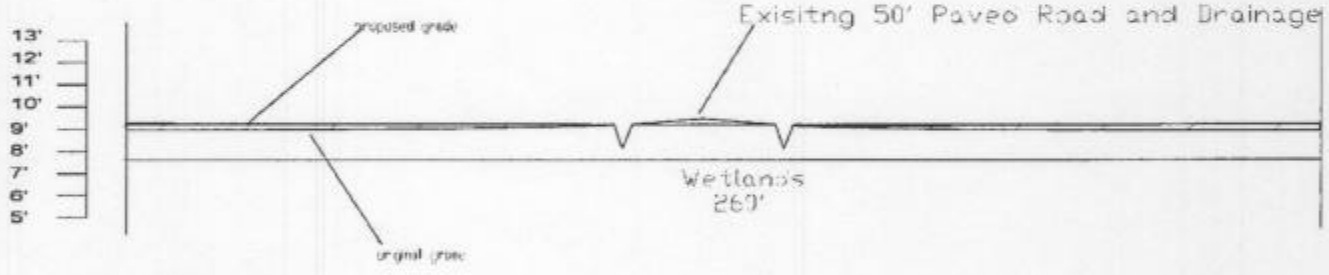

Fill fill/grading in wetlands, 26.83 acres at 1 inch average depth 3452 cubic yards clean silt loam

Vertical Scale: as indicated

Horizontal Scale: as indicated

Morris Taylor "Ponchatoula"
SECTION VIEW
TANGIPAHOA PARISH, LOUISIANA

HYDRIK Wetlands Consultants
102 EAST THOMAS ST. STE 1
HAMMOND, LA 70403
PHONE: (985)429-0333
WWW.HYDRIK.COM

PRJT.# 020531-035c	DRAWN BY: MJH
	CHECKED BY: TPM
	APPROVED BY:
	FIGURE: 4
	REV: 1