MAR 8 2004

REGGIO RIVIERA ESTATES
SECTION 124, T14S, R14E
ST. HELENA MERIDIAN
ST. BERNARD PARISH
LOUISIANA

JANUARY 18, 2004

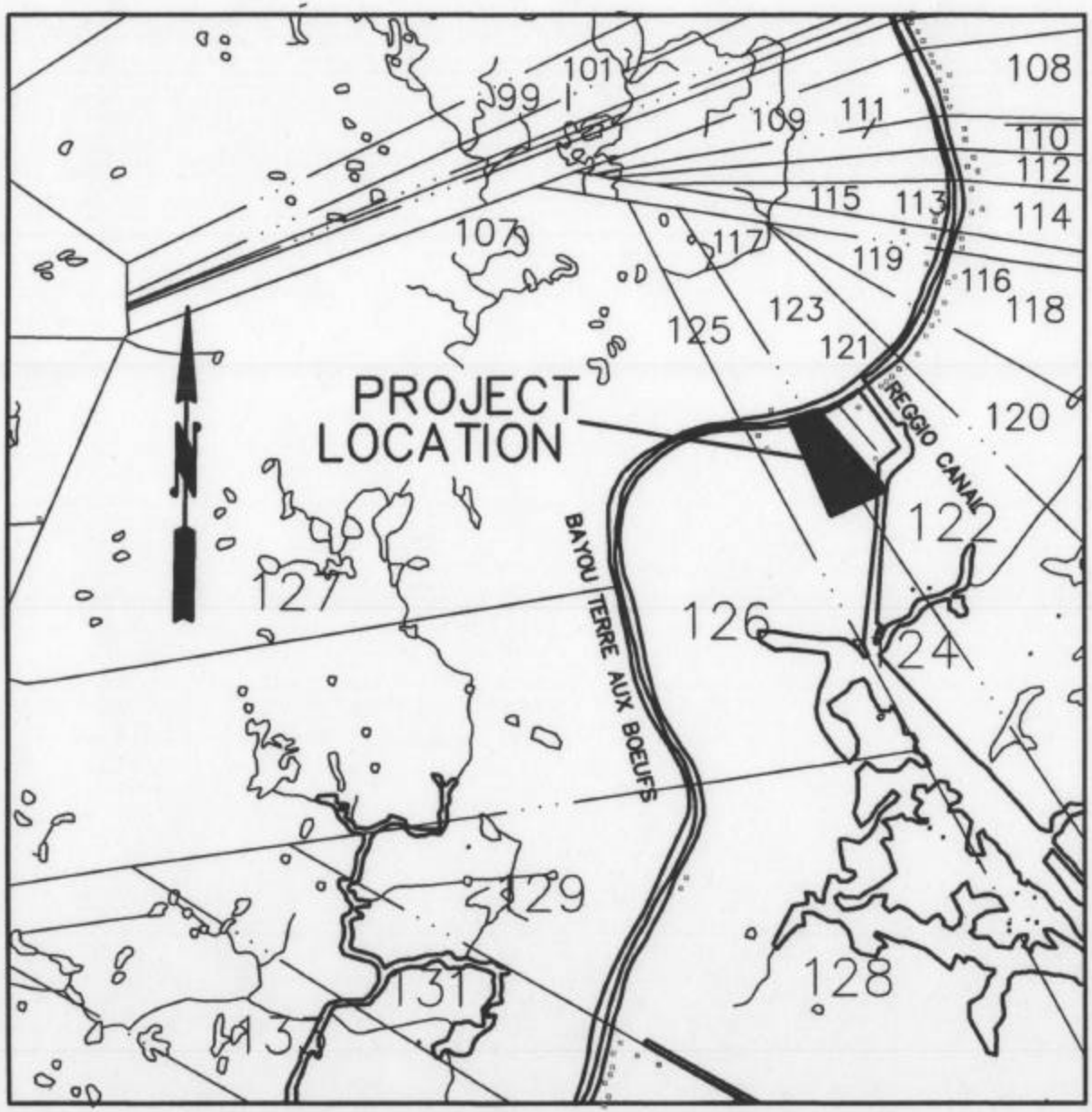

VICINITY MAP

ESTOPINAL
SURVEYING AND ENGINEERING, INC.
CHALMETTE, LOUISIANA

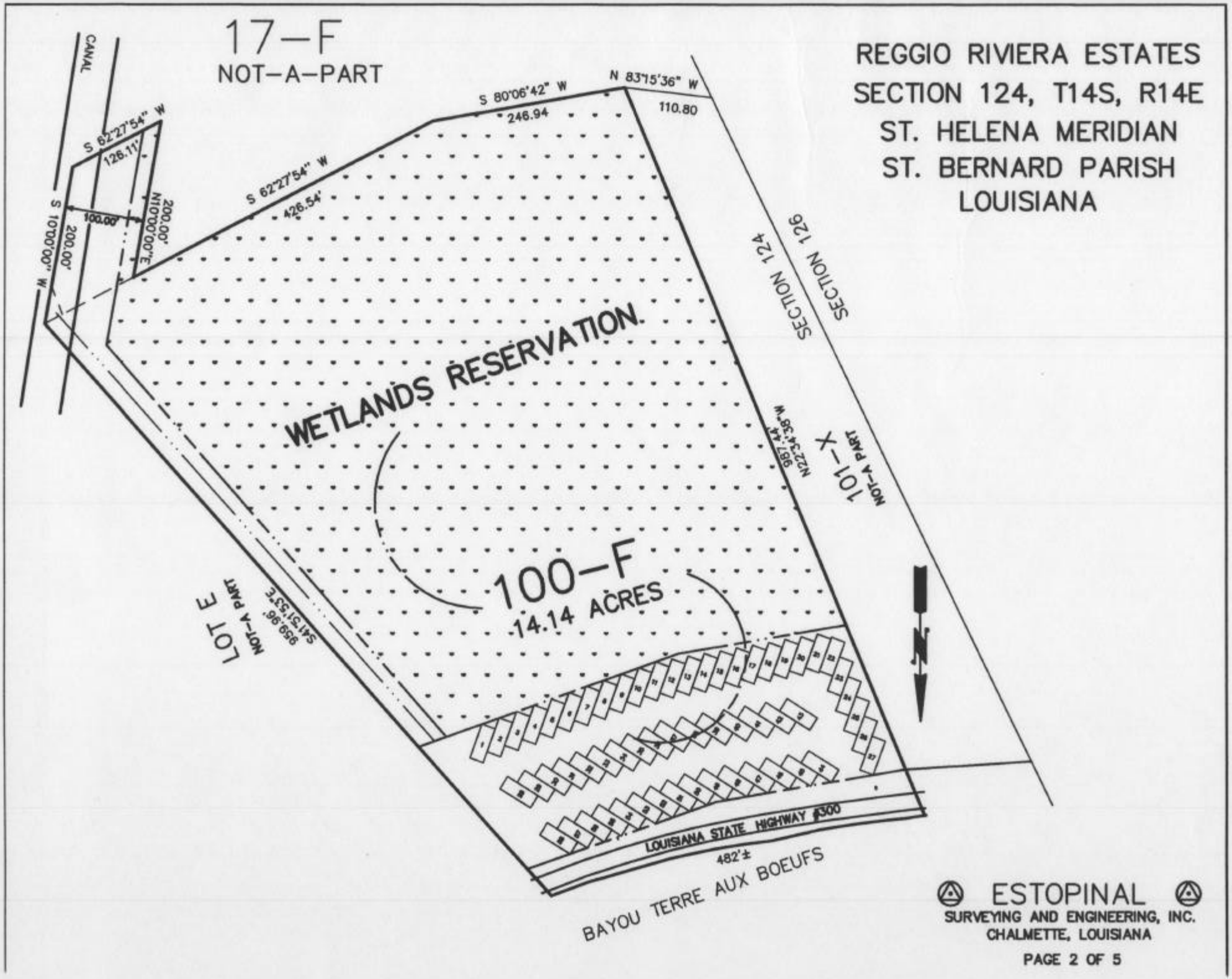
REGGIO RIVIERA ESTATES
SECTION 124, T14S, R14E
ST. HELENA MERIDIAN
ST. BERNARD PARISH
LOUISIANA
17-F
NOT-A-PART
CANAL
S 62°27'54" W
126.11'
S 10°00'00" W
200.00'
100.00'
200.00'
N10°00'00"E
S 62°27'54" W
426.54'
S 80°06'42" W
246.94
N 83°15'36" W
110.80
SECTION 124
SECTION 126
WETLANDS RESERVATION
100-F
14.14 ACRES
101-X
NOT-A PART
N22°34'38"W
987.44'
LOT E
NOT-A PART
S41°51'53"E
959.96'
LOUISIANA STATE HIGHWAY #300
482'±
BAYOU TERRE AUX BOEUFS
ESTOPINAL
SURVEYING AND ENGINEERING, INC.
CHALMETTE, LOUISIANA

REGGIO RIVIERA ESTATES
SECTION 124, T14S, R14E
ST. HELENA MERIDIAN
ST. BERNARD PARISH
LOUISIANA

JANUARY 18, 2004

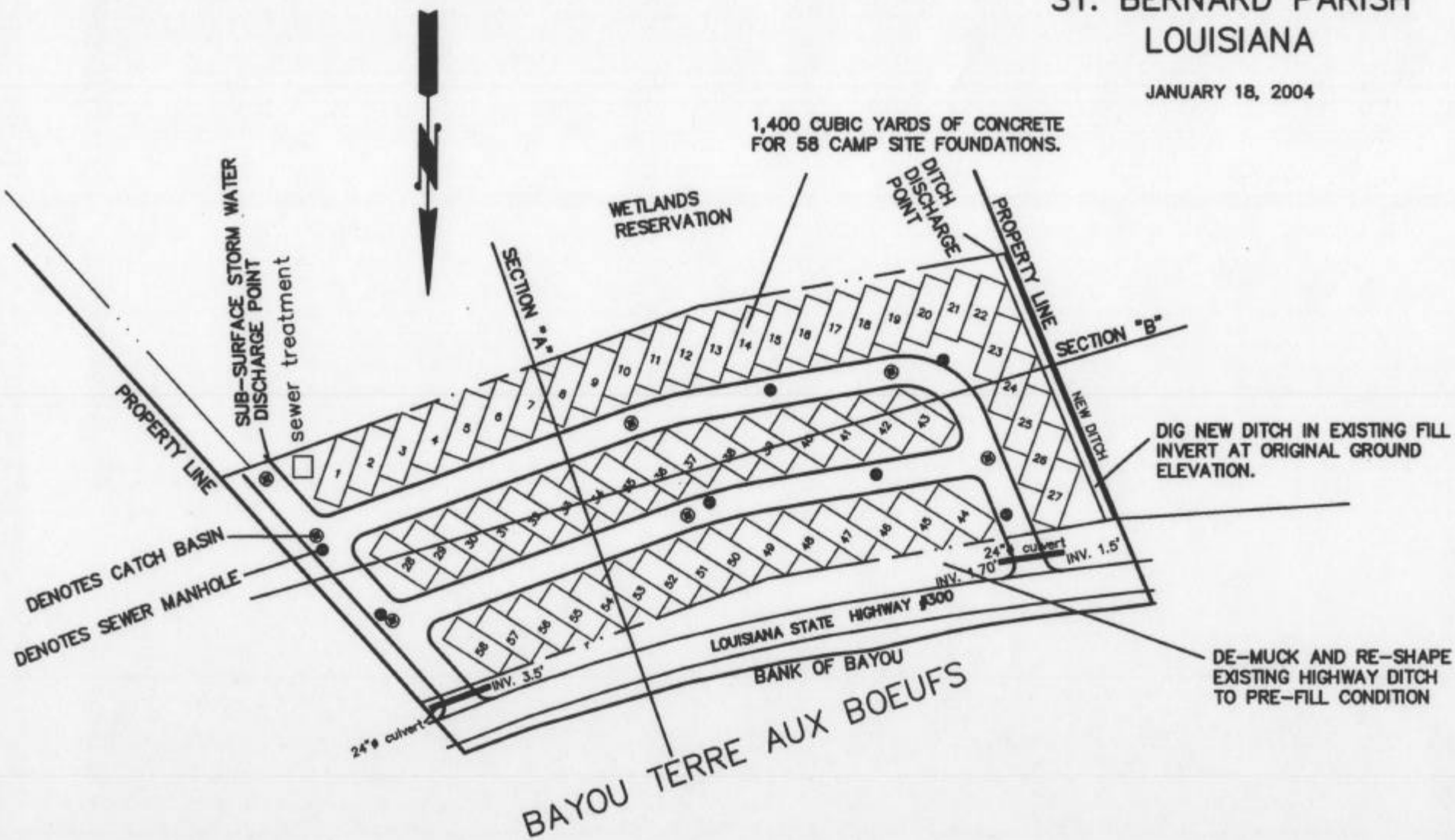

ESTOPINAL
SURVEYING AND ENGINEERING, INC.
CHALMETTE, LOUISIANA

REGGIO RIVIERA ESTATES
SECTION 124, T14S, R14E
ST. HELENA MERIDIAN
ST. BERNARD PARISH
LOUISIANA

JANUARY 18, 2004

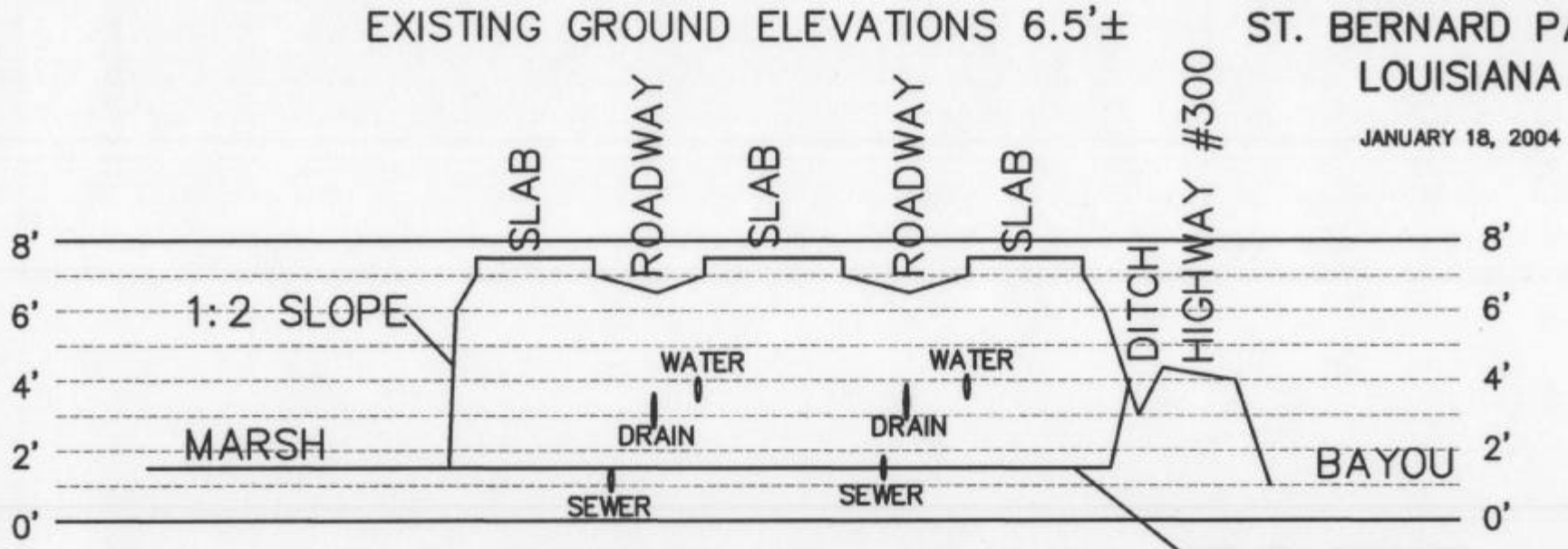

HORIZONTAL SCALE 1" = 50'
VERTICAL SCALE 1" = 5'

SECTION "A"

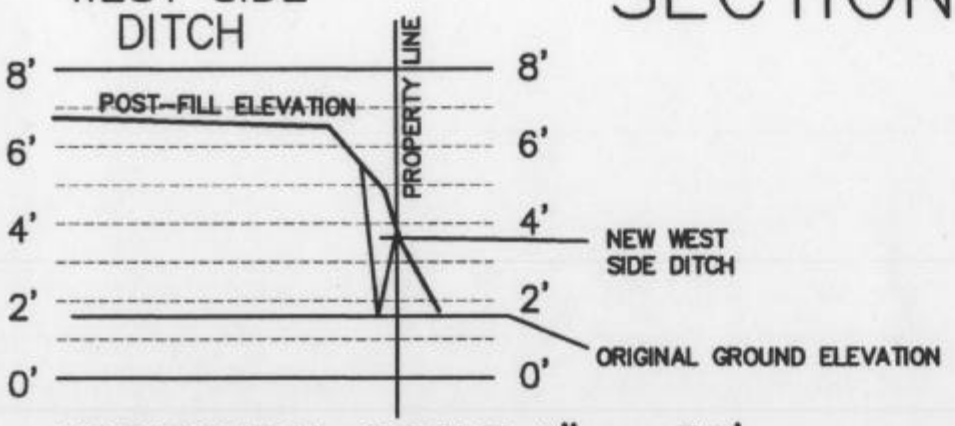

HORIZONTAL SCALE 1" = 50'
VERTICAL SCALE 1" = 5'

ESTOPINAL
SURVEYING AND ENGINEERING, INC.
CHALMETTE, LOUISIANA

REGGIO RIVIERA ESTATES
SECTION 124, T14S, R14E
ST. HELENA MERIDIAN
ST. BERNARD PARISH
LOUISIANA

JANUARY 18, 2004

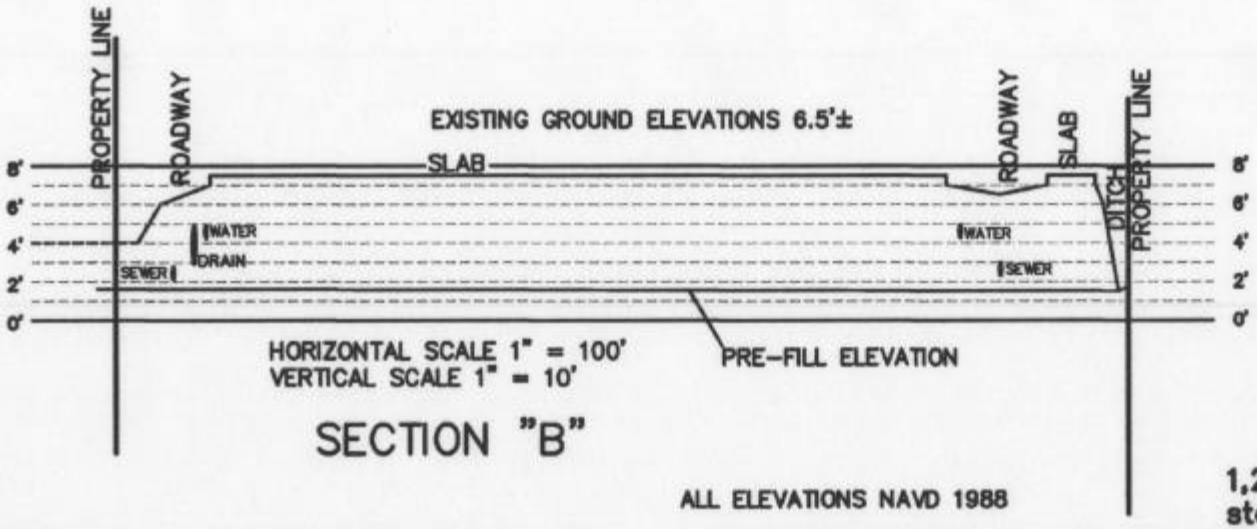

SECTION "B"

ALL ELEVATIONS NAVD 1988

1,220' – 8" crushed stone roadways
715 cubic yards stone
18' x 45' town houses on piers w/ concrete pads.

TYPICAL ROADWAY SECTION

ESTOPINAL
SURVEYING AND ENGINEERING, INC.
CHALMETTE, LOUISIANA