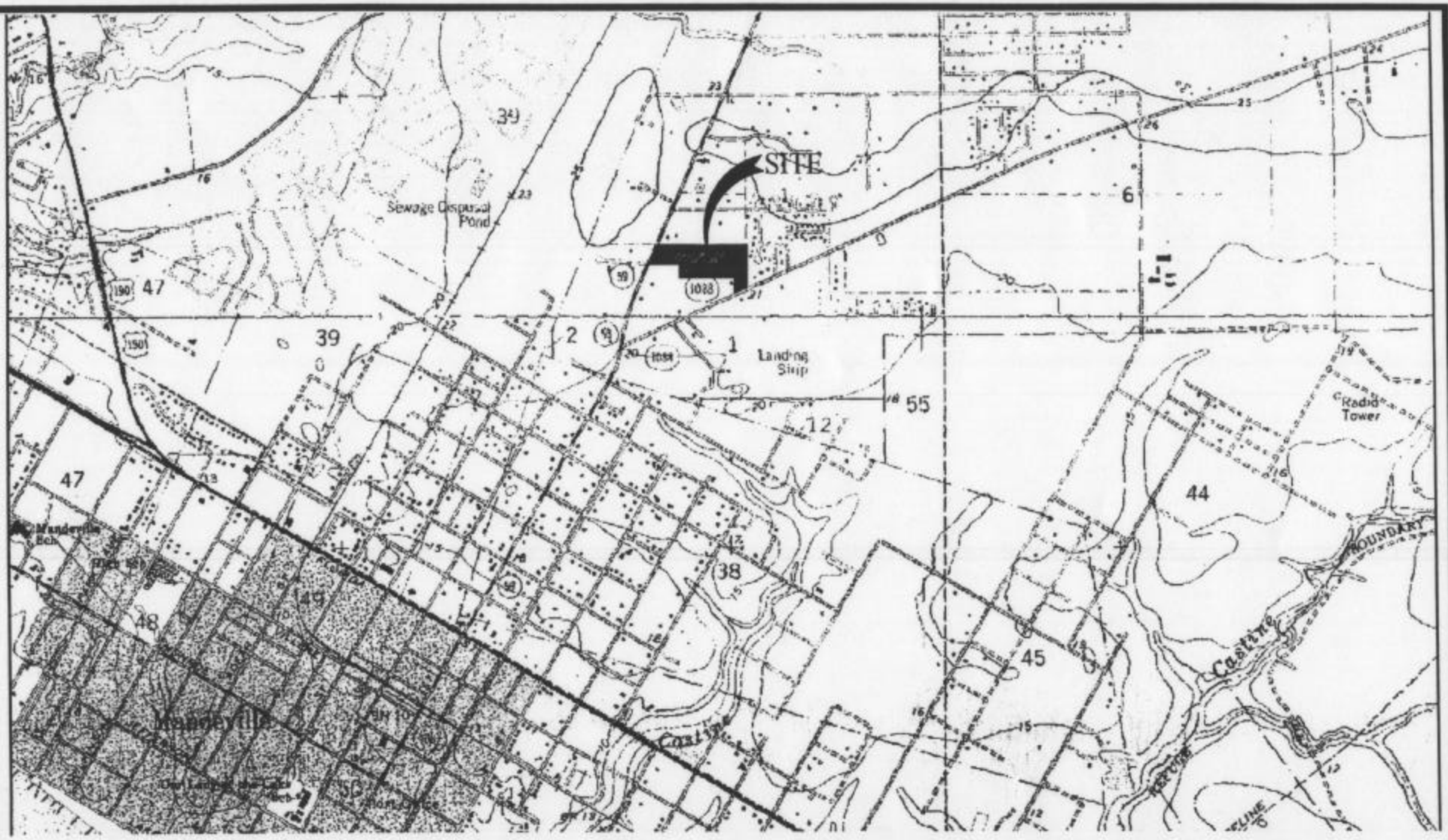

1. LOCATION MAP

Scale: 1" = 2000'

Northlake Engineers & Surveyors, Inc.
Professional Engineering & Surveying
1011 N. Causeway Blvd.-Suite 36, Mandeville, Louisiana 70471
Ph.: (985) 626-0809-Fax (985) 626-0057-Email: david@northlake-eng.net

PROJECT:

THE FOUNTAINS

A PLANNED UNIT DEVELOPMENT

DESCRIPTION

SECTION 1, T-8-S, R-11-E, ST. TAMMANY PARISH, LOUISIANA

JOB NO.: 203427	DATE: 11/10/03	SCALE: 1"=200'	DRAWN BY: RMK

TOTAL AREA OF DEVELOPMENT = 15.51 ACRES
TOTAL AREA OF WETLANDS = 5.77 ACRES
AREA OF WETLANDS FILLED/GRADED = 5.14 ACRES
AREA OF WETLANDS EXCAVATED = 0.63 ACRES

TOTAL FILL---------- = ±15,000 C.Y. (Sandy/Clay)
±2,500 C.Y. (Concrete)
TOTAL FILL IN WETLANDS---------- = ±7,412 C.Y. (Sandy/Clay)
±1,300 C.Y. (Concrete)
TOTAL EXCAVATED IN WETLANDS---------- = ±1,533 C.Y. (Native Soils)
to be spread throughout development

NORTH

1. PROPOSED SITE PLAN

Scale: 1" = 200'

Northlake Engineers & Surveyors, Inc.
Professional Engineering & Surveying
1011 N. Causeway Blvd.-Suite 36, Mandeville, Louisiana 70471
Ph.: (985) 626-0809-Fax (985) 626-0057-Email: david@northlake-eng.net

PROJECT:
THE FOUNTAINS
A PLANNED UNIT DEVELOPMENT

DESCRIPTION

SECTION 1, T-8-S, R-11-E, ST. TAMMANY PARISH, LOUISIANA

JOB NO.: 203427	DATE: 11/10/03	SCALE: 1"=200'	DRAWN BY: RMK

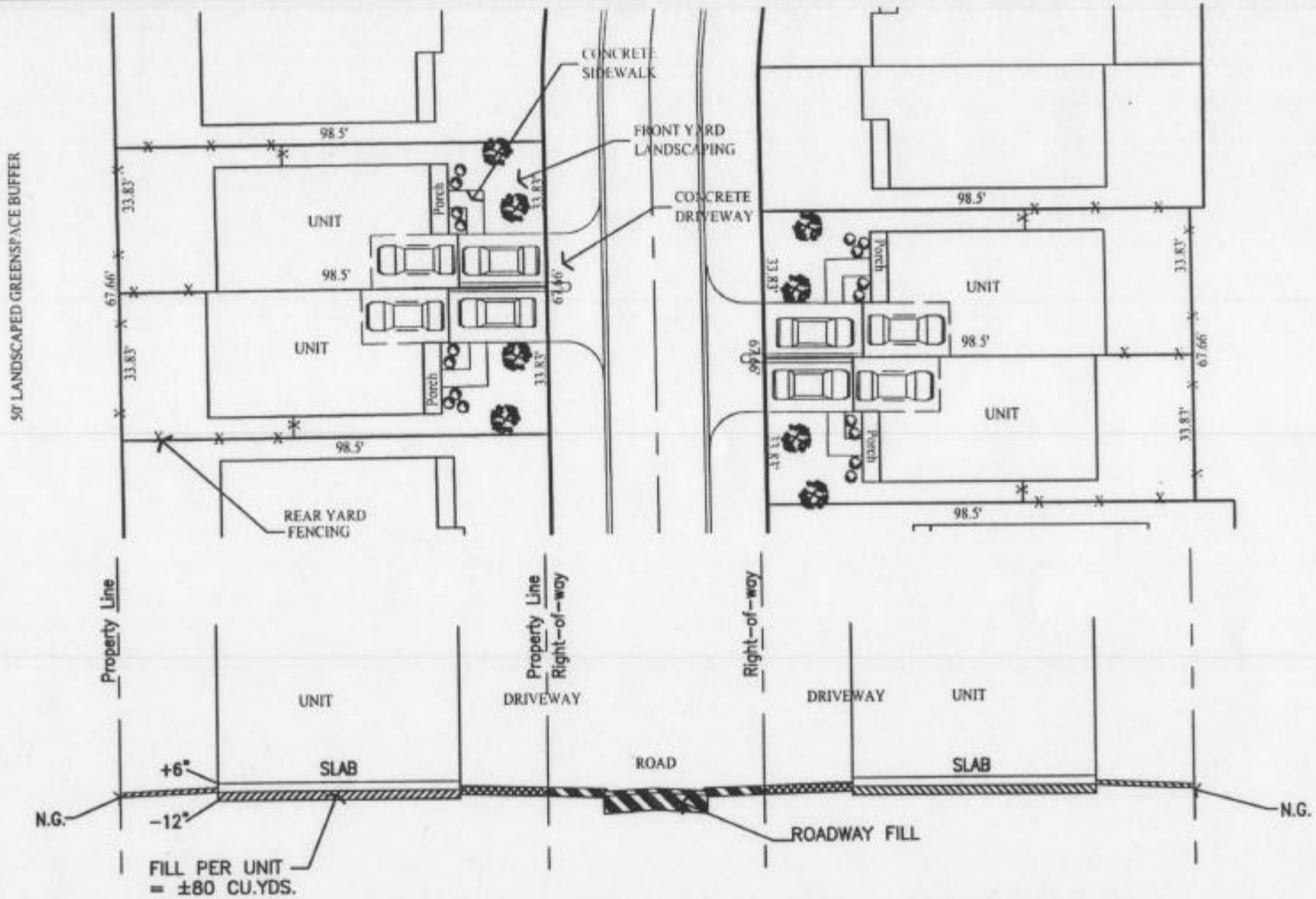

1. TYPICAL UNIT LAYOUT & CROSS SECTION "A"--"A"

Scale: 1" = 40'

Northlake Engineers & Surveyors, Inc.

Professional Engineering & Surveying

1011 N. Causeway Blvd.-Suite 36, Mandeville, Louisiana 70471
Ph.: (985) 626-0809-Fax (985) 626-0057-Email: david@northlake-eng.net

PROJECT:
THE FOUNTAINS
A PLANNED UNIT DEVELOPMENT

DESCRIPTION

SECTION 1, T-8-S, R-11-E, ST. TAMMANY PARISH, LOUISIANA

JOB NO.: 203427	DATE: 11/10/03	SCALE: 1"=200'	DRAWN BY: RMK

TOTAL AREA OF DEVELOPMENT = 15.51 ACRES
TOTAL AREA OF WETLANDS = 5.77 ACRES
AREA OF WETLANDS FILLED/GRADED = 5.14 ACRES
AREA OF WETLANDS EXCAVATED = 0.63 ACRES

NORTH

1. PROPOSED DRAINAGE PLAN

Scale: 1" = 200'

Northlake Engineers & Surveyors, Inc.
Professional Engineering & Surveying
1011 N. Causeway Blvd.-Suite 36, Mandeville, Louisiana 70471
Ph.: (985) 626-0809-Fax (985) 626-0057-Email: david@northlake-eng.net

PROJECT:
THE FOUNTAINS
A PLANNED UNIT DEVELOPMENT

DESCRIPTION

SECTION 1, T-8-S, R-11-E, ST. TAMMANY PARISH, LOUISIANA

JOB NO.: 203427	DATE: 11/10/03	SCALE: 1"=200'	DRAWN BY: RMK



1. CROSS SECTION "B"--"B"

Scale: 1" = 40'

TOTAL WETLANDS
EXCAVATED = 1,533 C.Y.

Northlake Engineers
& Surveyors, Inc.
Professional Engineering & Surveying
1011 N. Causeway Blvd.-Suite 36, Mandeville, Louisiana 70471
Ph.: (985) 626-0809-Fax (985) 626-0057-Email: david@northlake-eng.net

PROJECT:
THE FOUNTAINS
A PLANNED UNIT DEVELOPMENT

DESCRIPTION

SECTION 1, T-8-S, R-11-E, ST. TAMMANY PARISH, LOUISIANA

JOB NO.: 203427	DATE: 11/10/03	SCALE: 1"=200'	DRAWN BY: RMK