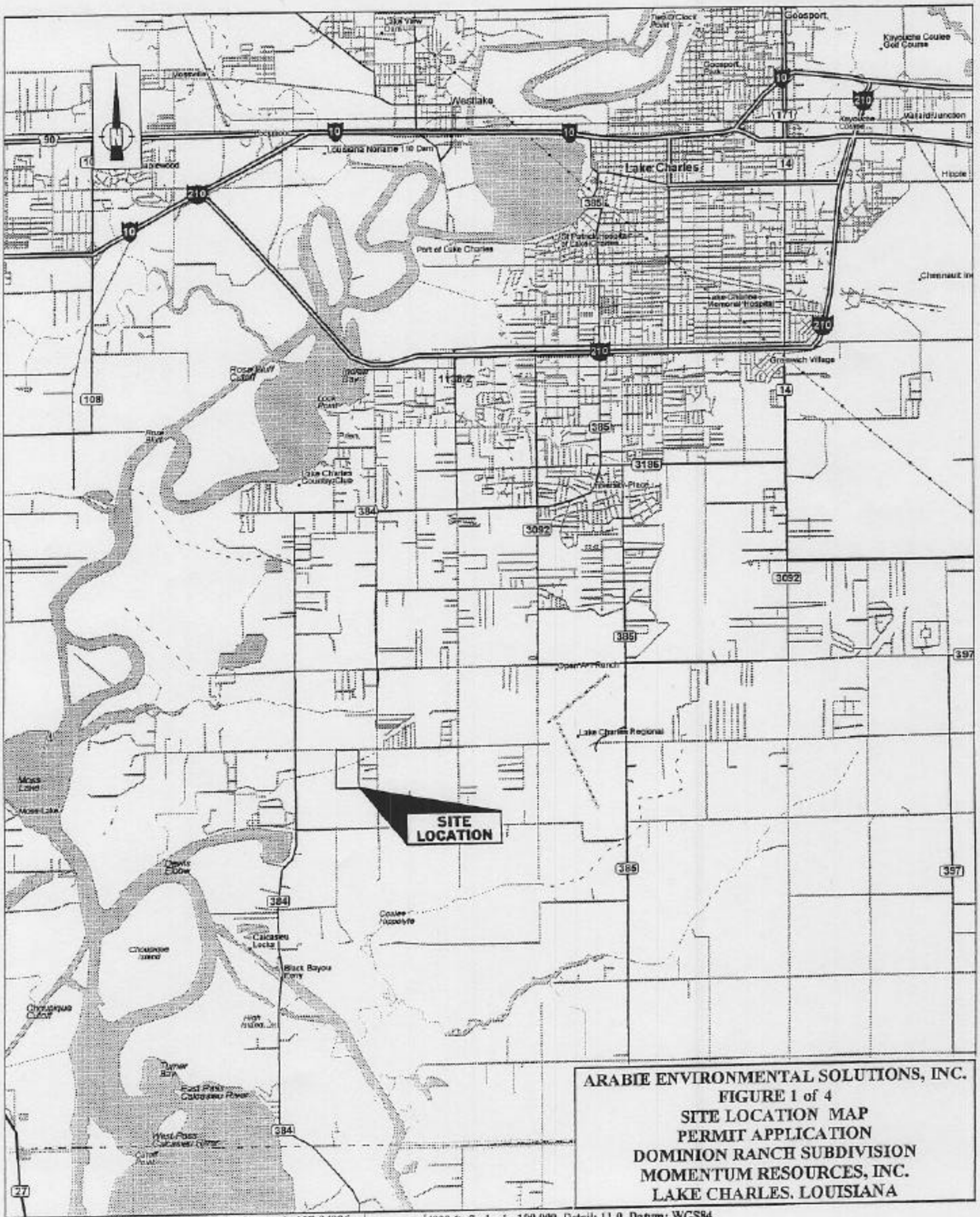

ARABIE ENVIRONMENTAL SOLUTIONS, INC.
FIGURE 1 of 4
SITE LOCATION MAP
PERMIT APPLICATION
DOMINION RANCH SUBDIVISION
MOMENTUM RESOURCES, INC.
LAKE CHARLES, LOUISIANA

3-D TopoQuads Copyright © 1999 DeLorme Yarmouth, ME 04096 4000 ft Scale: 1 : 100,000 Detail: 11-0 Datum: WGS84

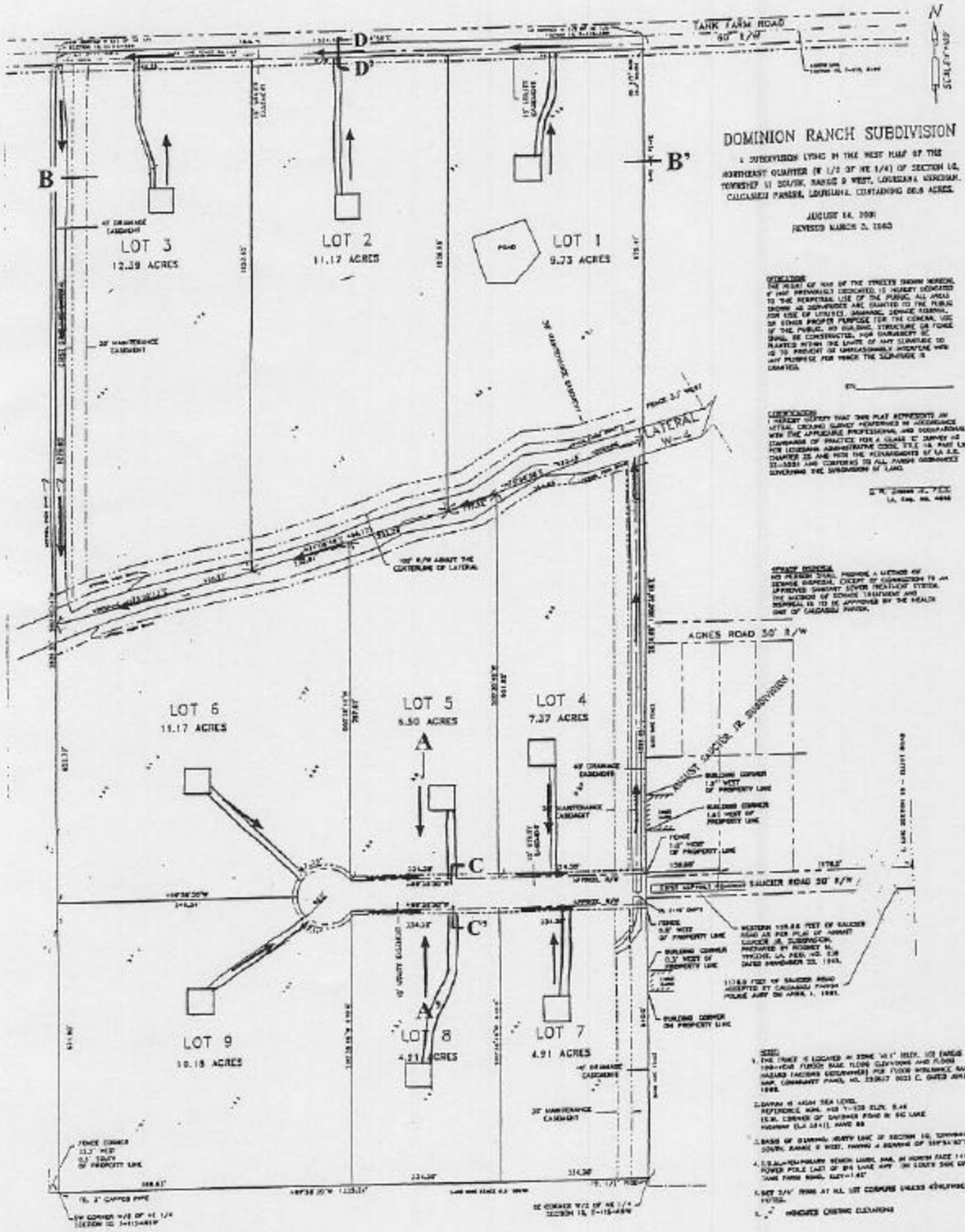

APPROXIMATE SCALE
1" = 342'

Note: 6.1 acres of wetlands are located on property.

← drainage

ARABIE ENVIRONMENTAL SOLUTIONS, INC.
FIGURE 2 of 4
SITE DIAGRAM
PERMIT APPLICATION
DOMINION RANCH SUBDIVISION
MOMENTUM RESOURCES, INC.
LAKE CHARLES, LOUISIANA

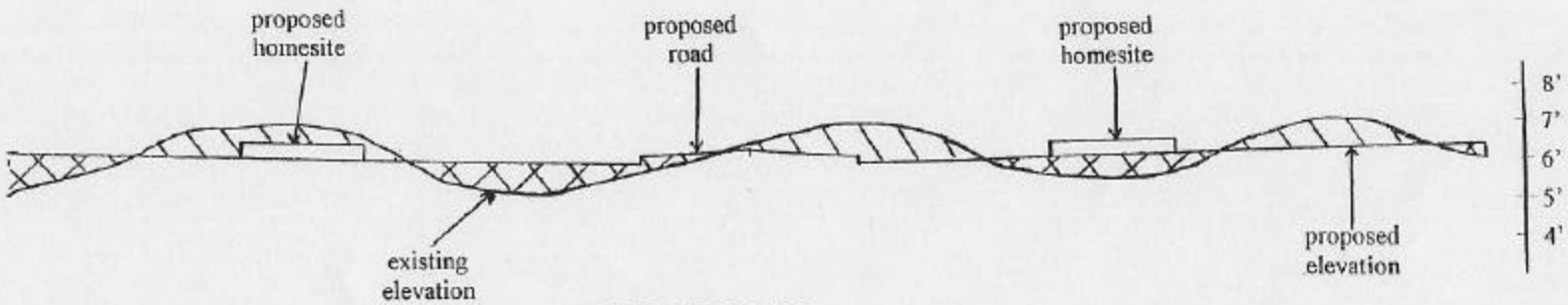

SECTION A-A'
Horizontal Scale: 1" = 75'
Vertical Scale: 1" = 5'

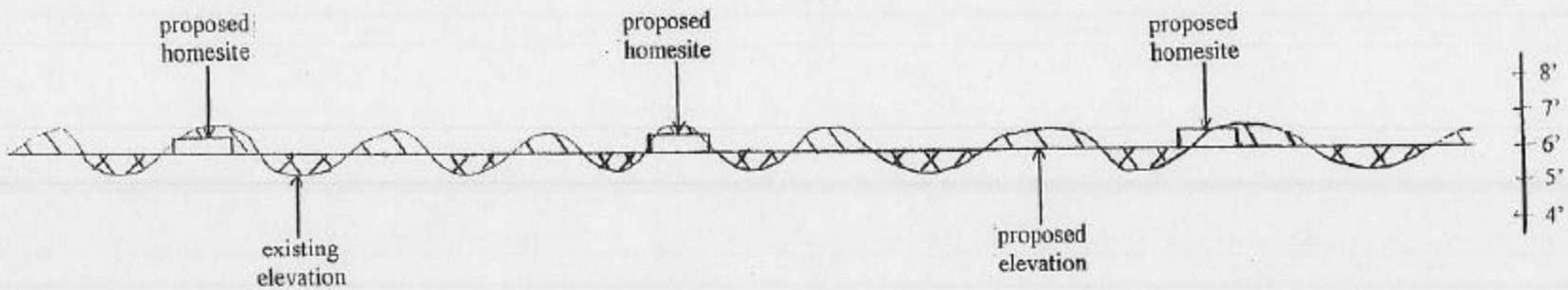

SECTION B-B'
Horizontal Scale: 1" = 150'
Vertical Scale: 1" = 5'

ARABIE ENVIRONMENTAL SOLUTIONS, INC.
FIGURE 3 of 4
CROSS SECTIONS
PERMIT APPLICATION
DOMINION RANCH SUBDIVISION
MOMENTUM RESOURCES, INC.
LAKE CHARLES, LOUISIANA

SECTION C-C'

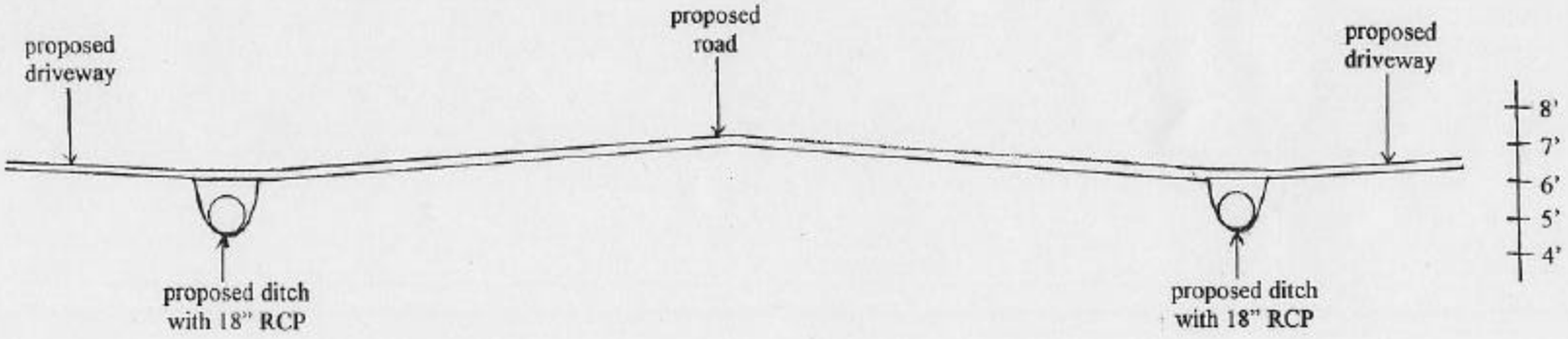

Scale: 1" = 15'

SECTION D-D'

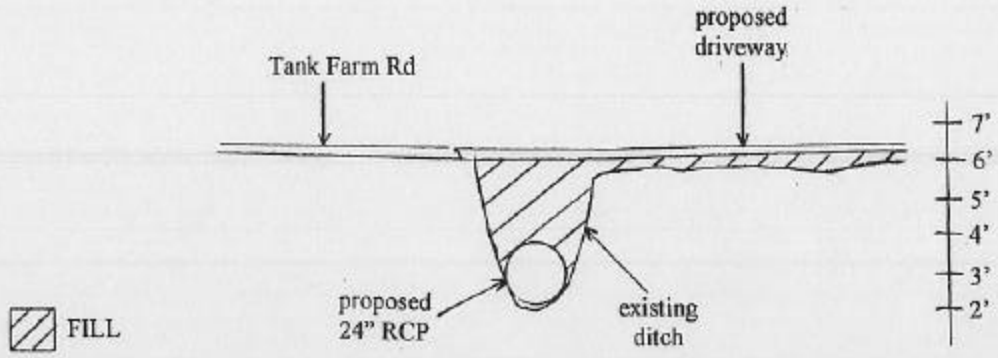

ARABIE ENVIRONMENTAL SOLUTIONS, INC.
FIGURE 4 of 4
CROSS SECTIONS
PERMIT APPLICATION
DOMINION RANCH SUBDIVISION
MOMENTUM RESOURCES, INC.
LAKE CHARLES, LOUISIANA