MAP A

Send To Printer Back To TerraServer Change to 11x17 Print Size Show Grid Lines Change to Landscape

USGS Woodworth, Louisiana, United States 01 Jul 1973

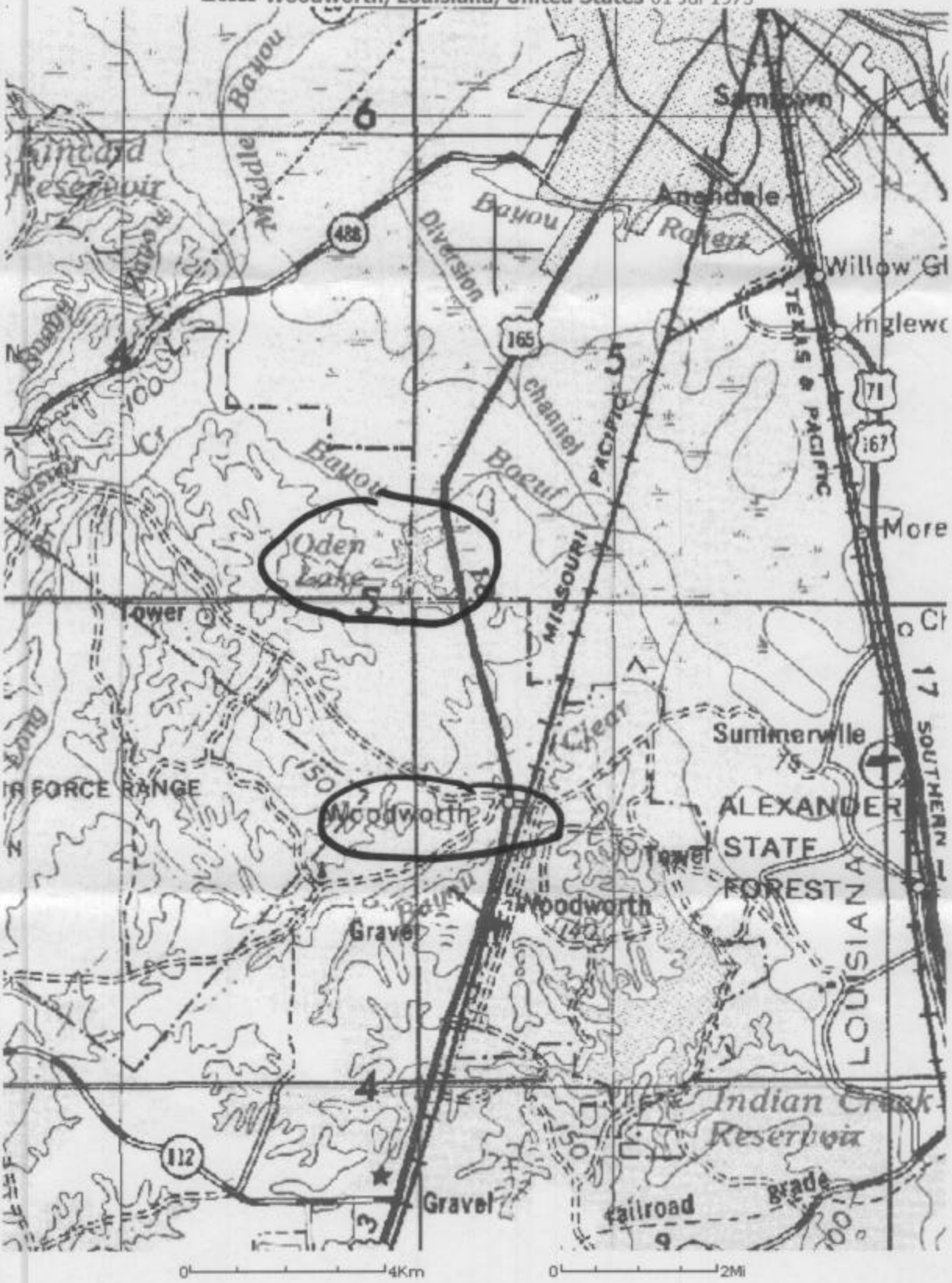

Image courtesy of the U.S. Geological Survey
© 2003 Microsoft Corporation. All rights reserved. **Terms of Use**

MAP B

Send To Printer Back To TerraServer Change to 11x17 Print Size Show Grid Lines Change to Landscape

USGS **Woodworth, Louisiana, United States** 18 Jan 1994

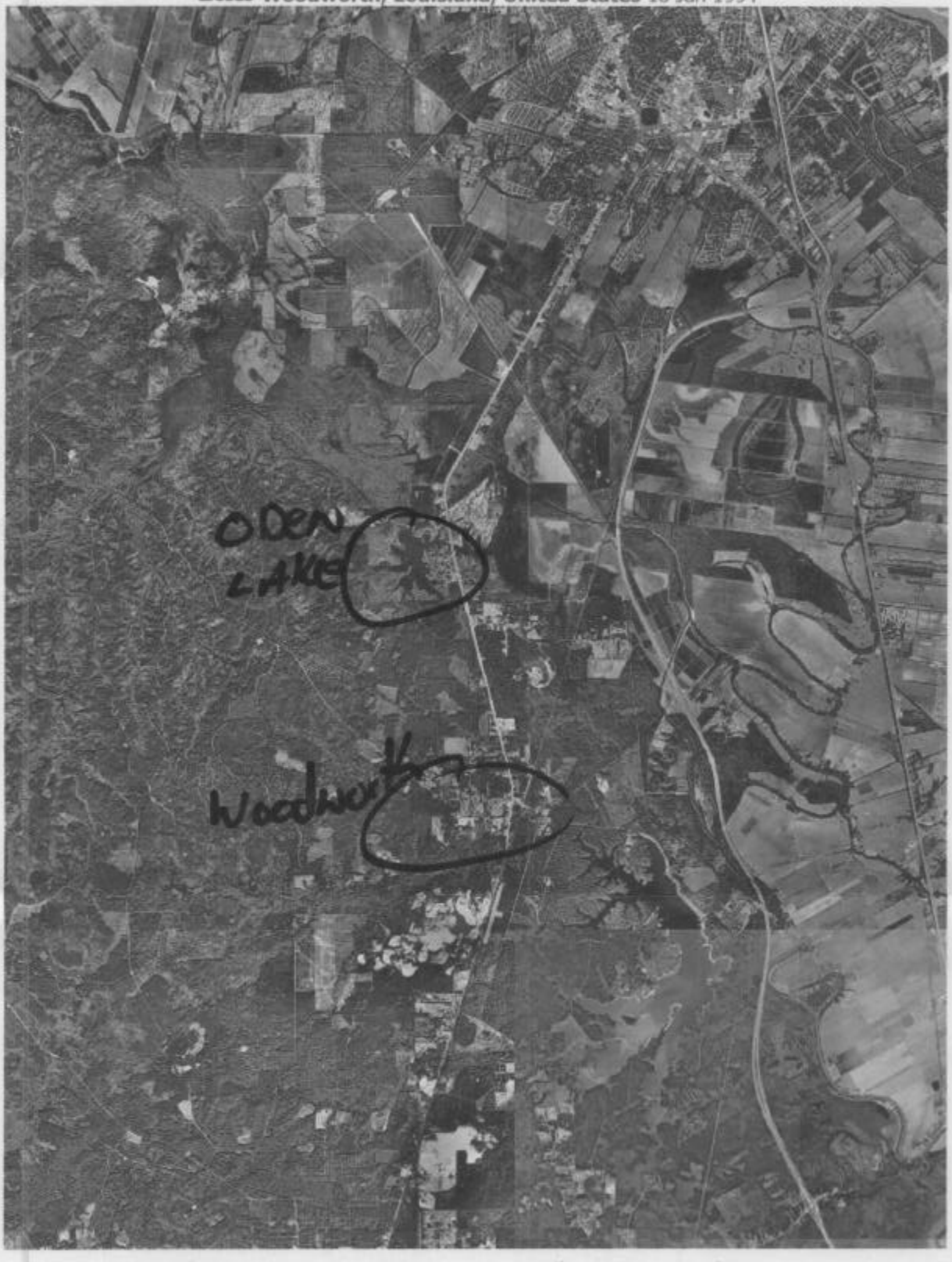

0 4Km 0 2Mi

Image courtesy of the U.S. Geological Survey
© 2003 Microsoft Corporation. All rights reserved. **Terms of Use**

MAP C

Send To Printer Back To TerraServer Change to 11x17 Print Size Show Grid Lines Change to Landscape

USGS **13 km S of Alexandria, Louisiana, United States** 01 Jan 1998

0 .5Km 0 .25Mi

Image courtesy of the U.S. Geological Survey
© 2003 Microsoft Corporation. All rights reserved. **Terms of Use**

Lattitude 31° 11.125 N

Longitude 90° 30.88 W

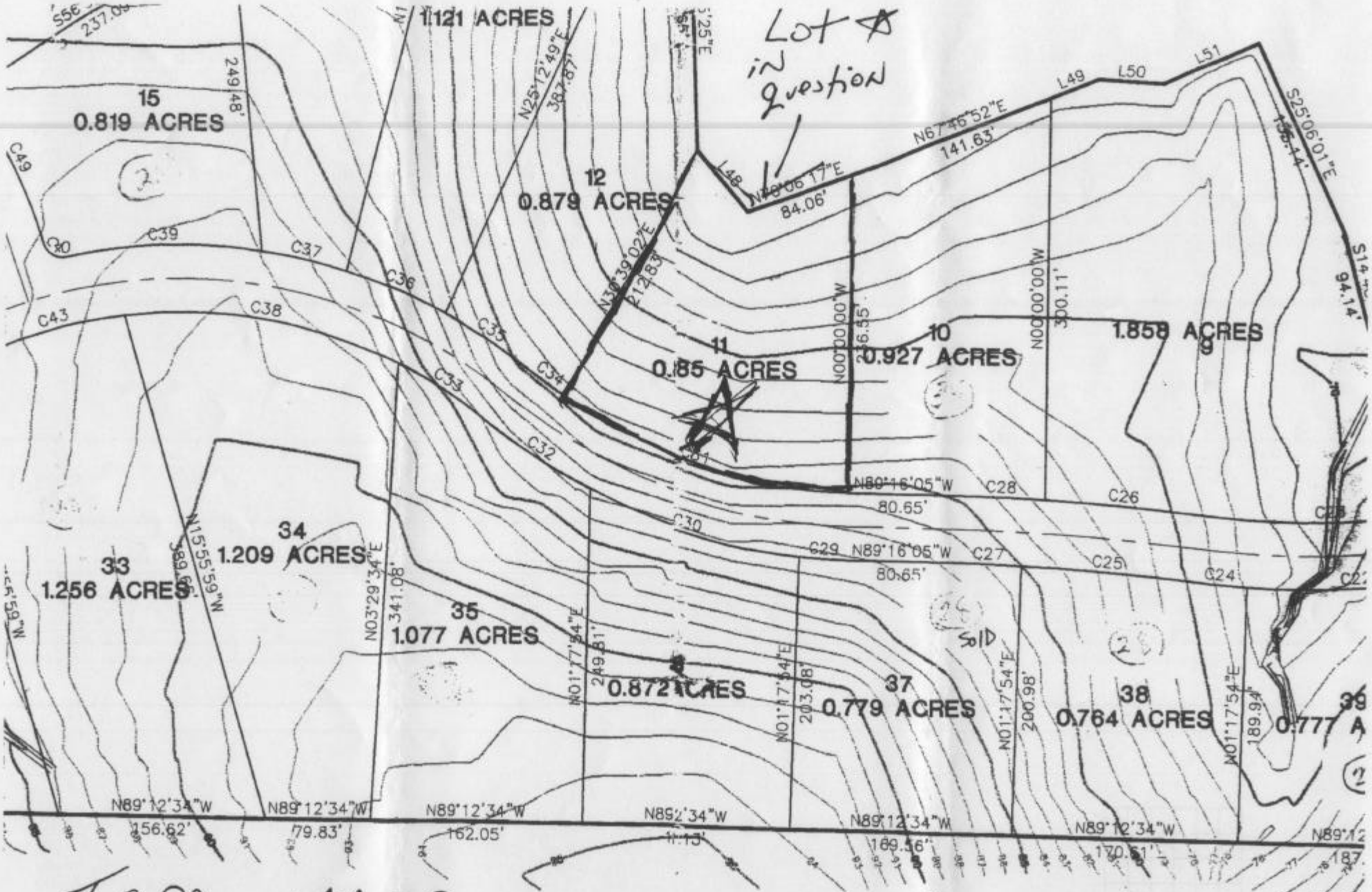

Lot ☆ in question
1.121 ACRES
15
0.819 ACRES
12
0.879 ACRES
11
0.85 ACRES
10
0.927 ACRES
1.858 ACRES
9
34
1.209 ACRES
33
1.256 ACRES
35
1.077 ACRES
0.872 ACRES
37
0.779 ACRES
38
0.764 ACRES
0.777 A
Sold
N67°46'52"E
141.63'
N70°06'17"E
84.06'
N25°12'49"E
387.87'
N30°39'02"E
212.83'
N00°00'00"W
236.55'
N00°00'00"W
300.11'
S25°06'01"E
94.14'
N89°16'05"W
80.65'
N89°16'05"W
80.65'
N03°29'34"E
341.08'
N15°55'59"W
N01°17'54"E
249.81'
N01°17'54"E
203.08'
N01°17'54"E
200.98'
N01°17'54"E
189.94'
N89°12'34"W
156.62'
N89°12'34"W
79.83'
N89°12'34"W
162.05'
N89°12'34"W
169.56'
N89°12'34"W
170.61'

TOPO MAPP

Drawing A Lot / Existing Home / proposed Project Area.

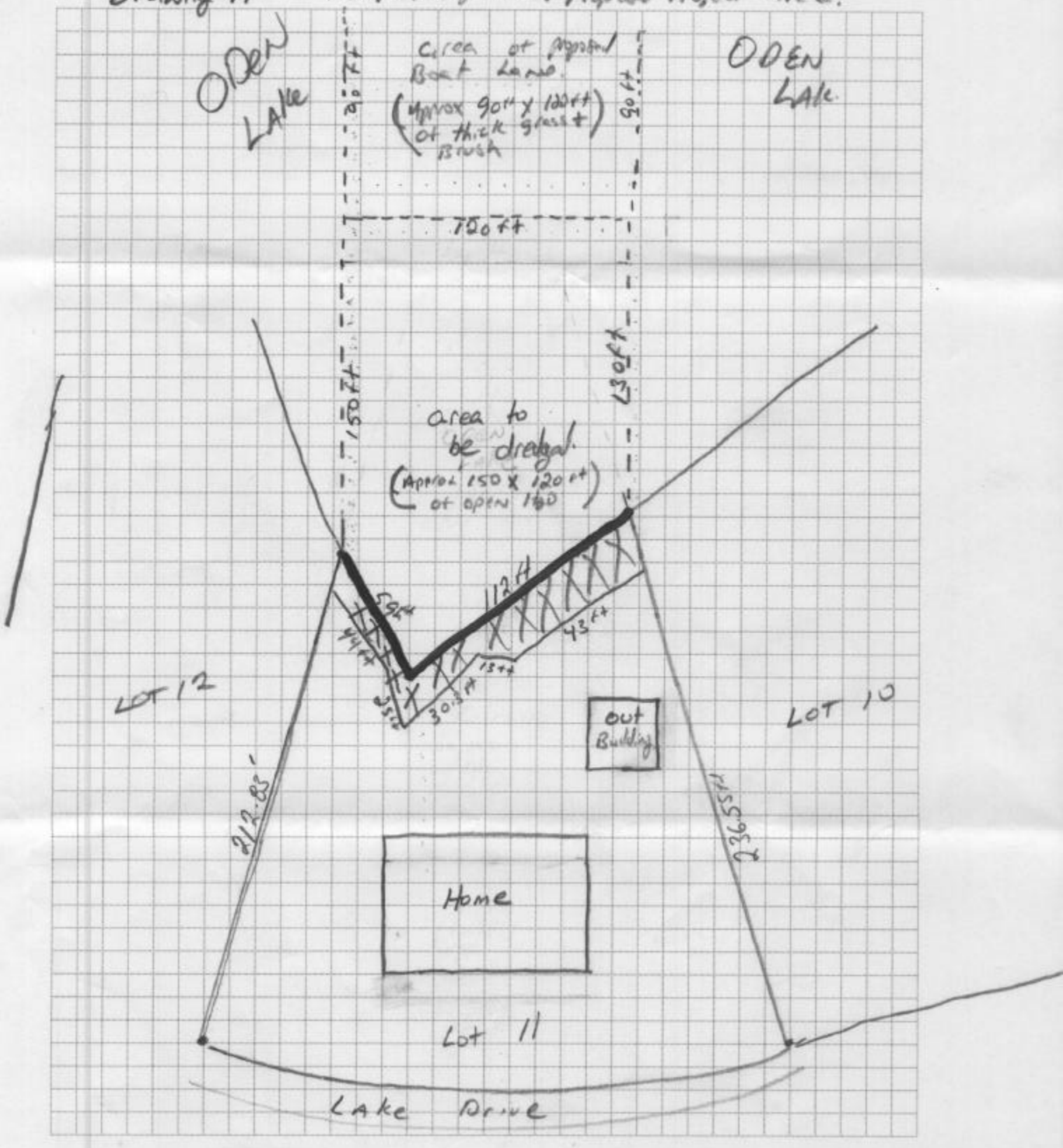

1 block = approx 10ft (9.63 ft)

---- projected lines of project area into ODEN Lake.

XXXX = wetland to be filled. (Approx .062 Acres)

▬ Proposed Bulkhead.

Drawing B - Project area.

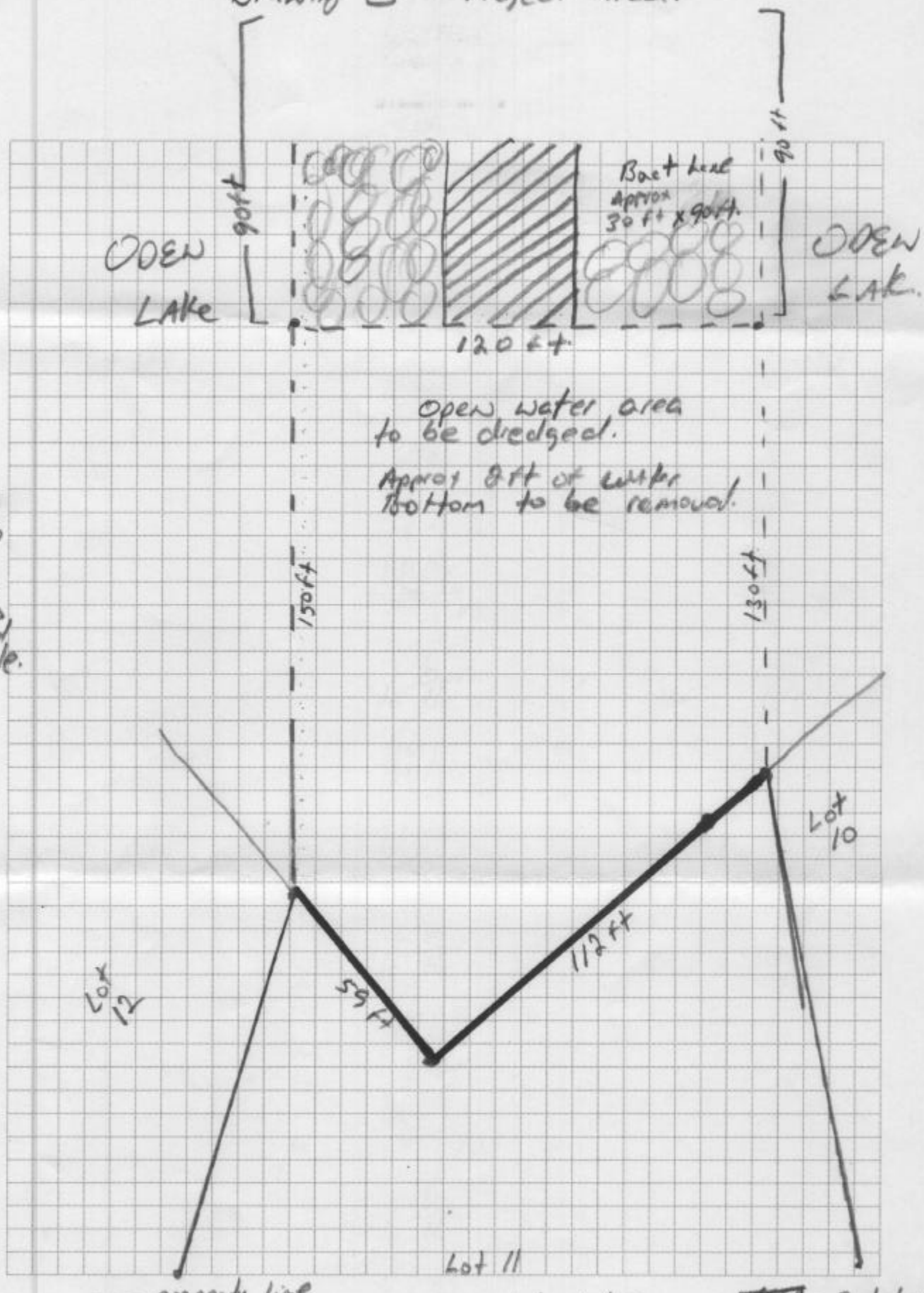

* Drawing to scale. Top portion of drawing has measurements that extend past scale.

— property line
▬ Bulkhead to be placed on property/water line.
---- project area.

= Boat Lane
= overgrowth.

Cross Section

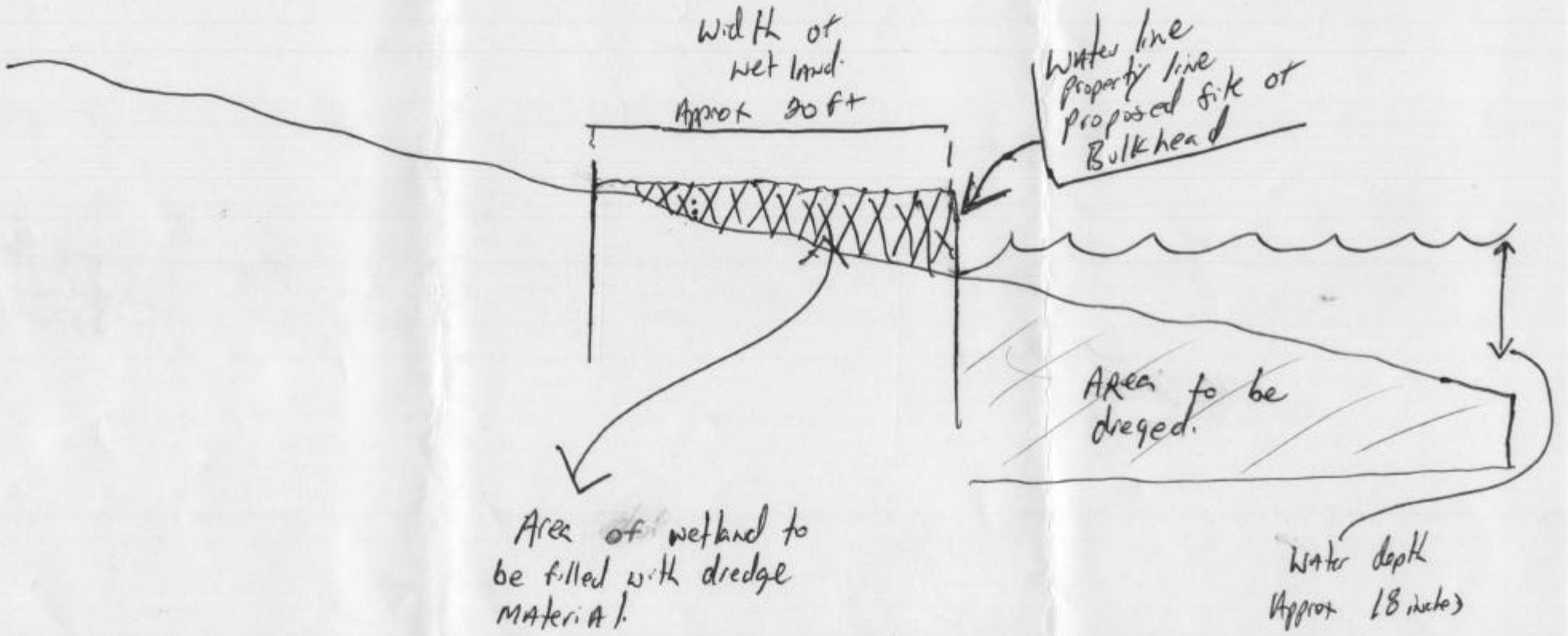

Bulkhead to be approx 1ft above waterline.

* Dreged material not placed in wetland will be used to grade non-wetland portion of same property.


overgrowth to be Removed for Boat Lane
Area to be dredged.
Approx 50yds
Wetland marker.