VICINITY MAP

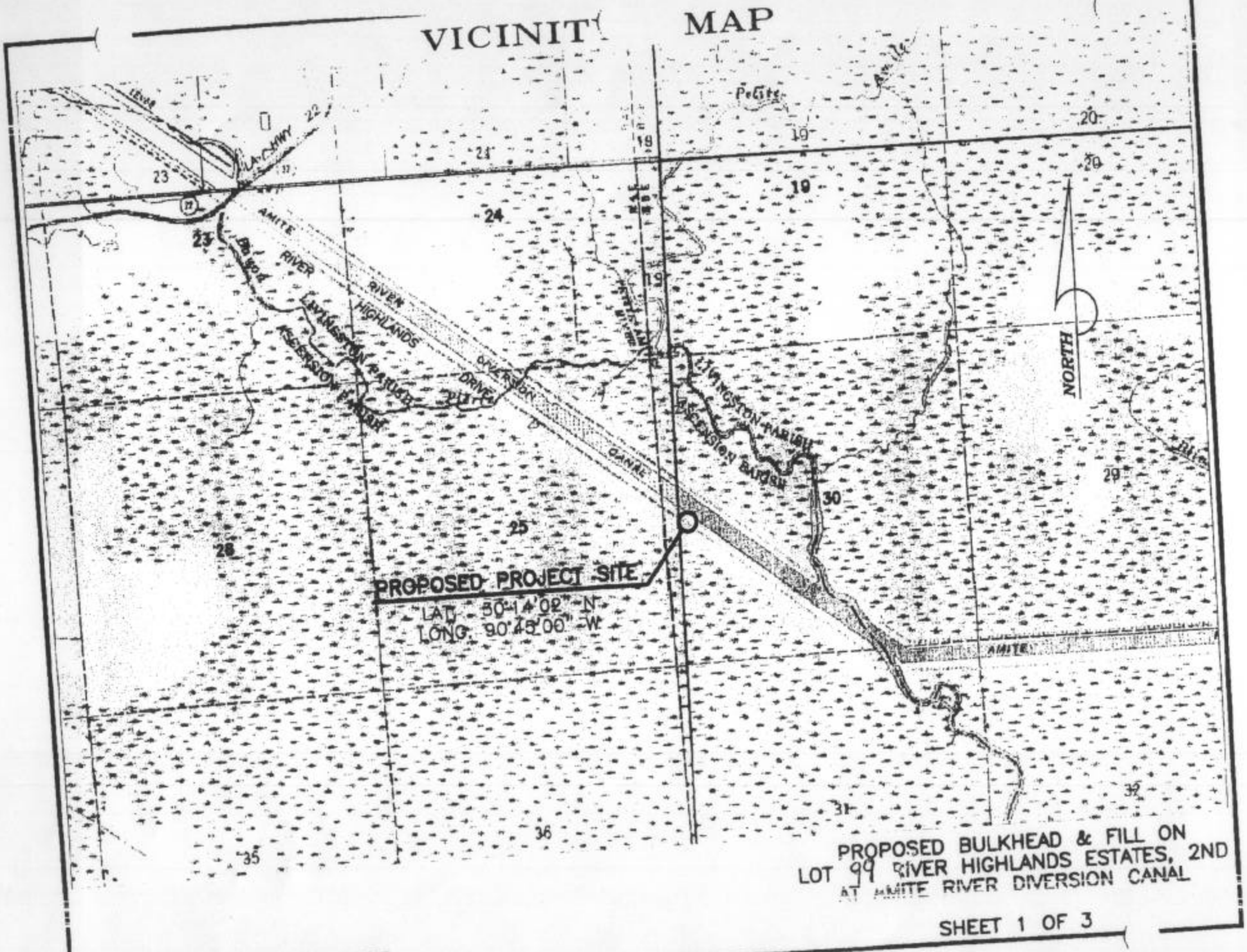

APPLICATION BY WOODY KENT

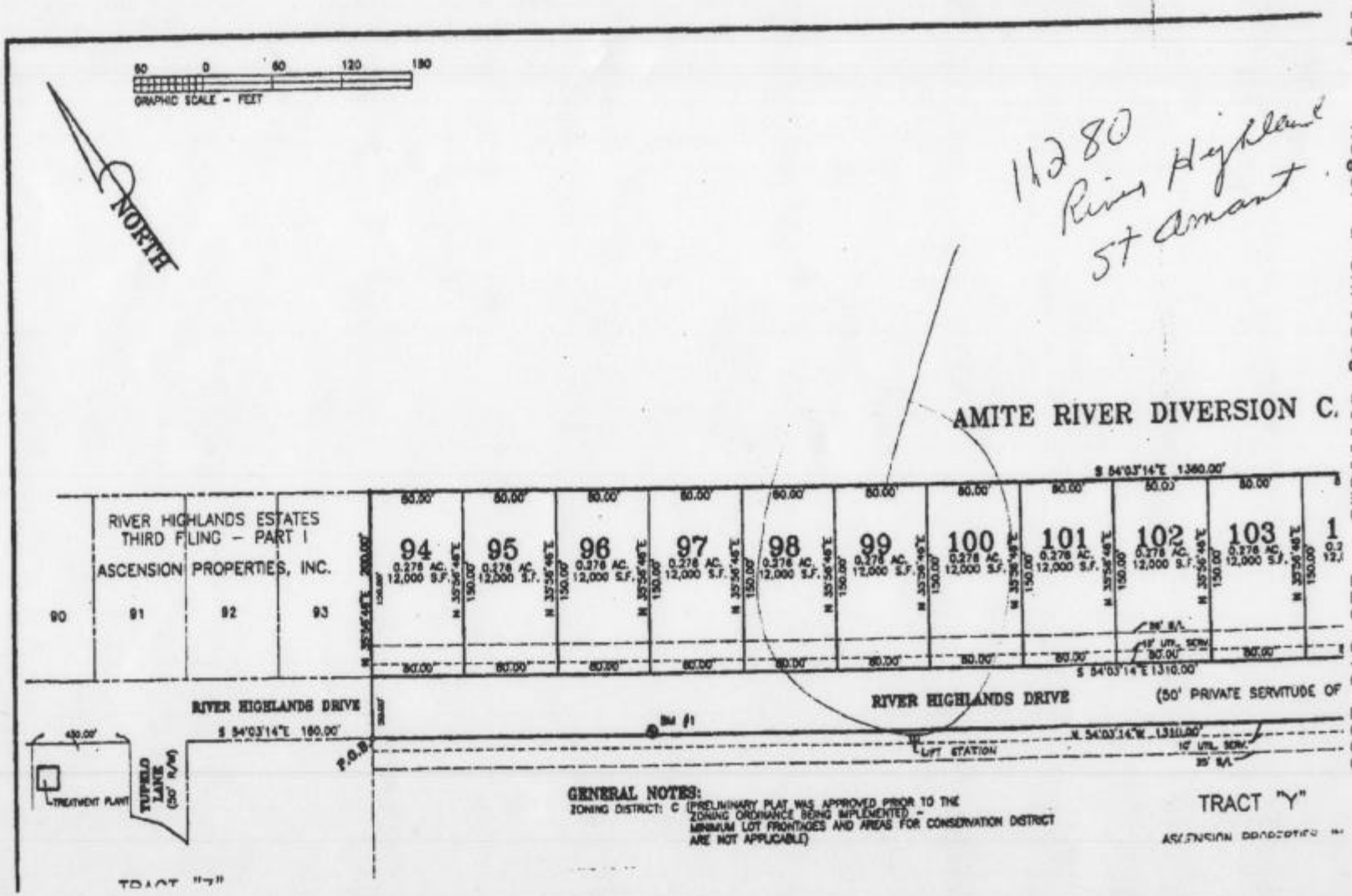
W.O. #2020472; 2010557.CRO/IDK; RHESTS 2.PL1/PL2
GRAPHIC SCALE - FEET
NORTH
11280 River Highland St Amant
AMITE RIVER DIVERSION C.
S 54°03'14"E 1360.00'
RIVER HIGHLANDS ESTATES
THIRD FLING - PART I
ASCENSION PROPERTIES, INC.
90
91
92
93
94
95
96
97
98
99
100
101
102
103
0.276 AC.
12,000 S.F.
RIVER HIGHLANDS DRIVE
S 54°03'14"E 160.00'
RIVER HIGHLANDS DRIVE
(50' PRIVATE SERVITUDE OF
S 54°03'14"E 1310.00'
N 54°03'14"W 1310.00'
LIFT STATION
TREATMENT PLANT
TUPELO LANE (50' R/W)
P.O.B.
GENERAL NOTES:
ZONING DISTRICT: C (PRELIMINARY PLAT WAS APPROVED PRIOR TO THE ZONING ORDINANCE BEING IMPLEMENTED - MINIMUM LOT FRONTAGES AND AREAS FOR CONSERVATION DISTRICT ARE NOT APPLICABLE)
TRACT "Y"
TRACT "Z"

3rd Filling II phase

RIVER HIGHLAND Estates | LOT 99

Item 4
Block 19
" 21
" 22

PIER, DECK & BOATSLIP
CROSS SECTION VIEW

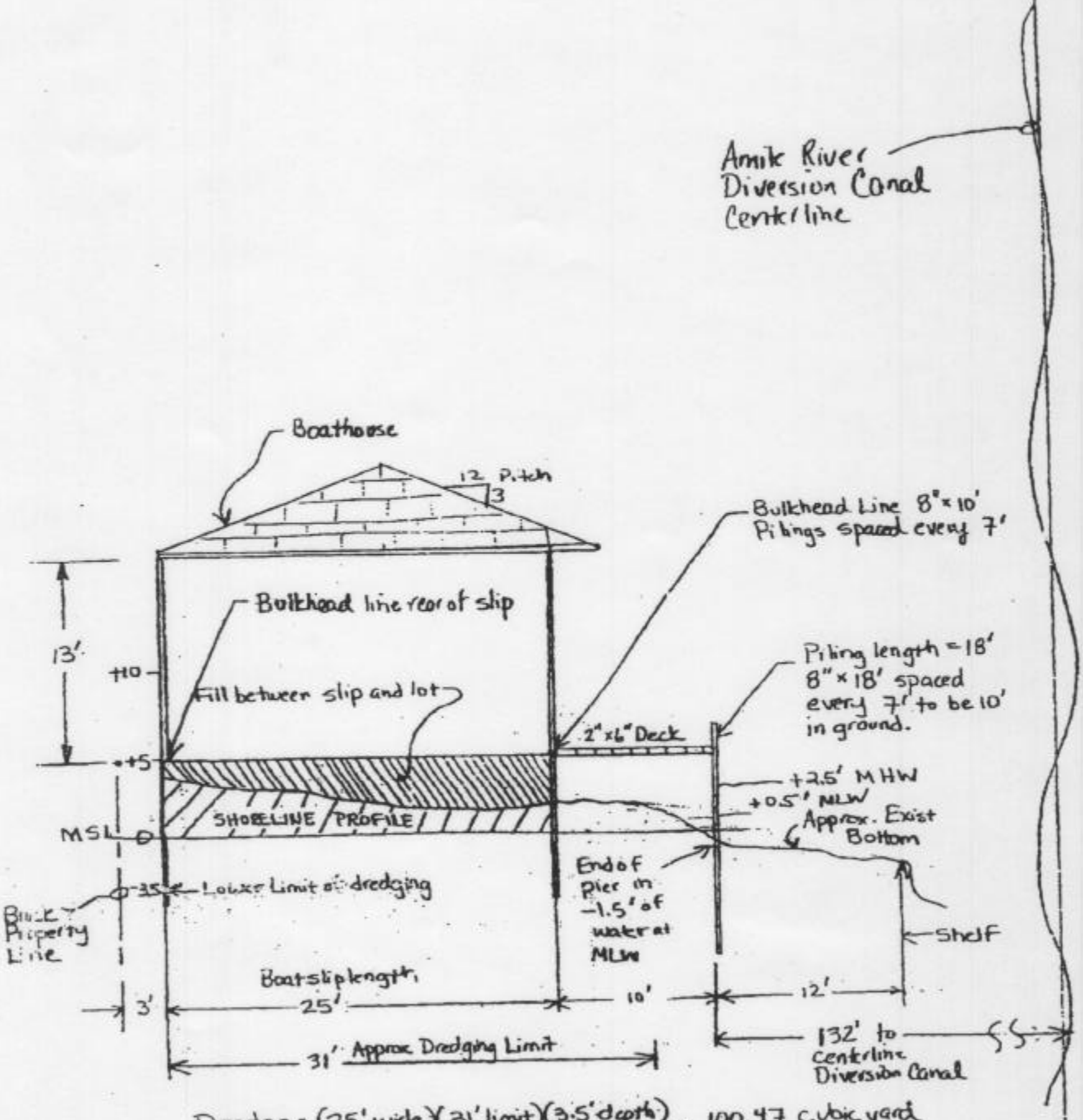

$$\text{Dredge} = \frac{(25' \text{ wide})(31' \text{ limit})(3.5' \text{ depth})}{27 \text{ ft}^3/\text{yd}^3} = 100.47 \text{ cubic yard}$$

Scale: 1" = 10'

Item 3
BLOCK 18
BLOCK 20
" 21
" 22
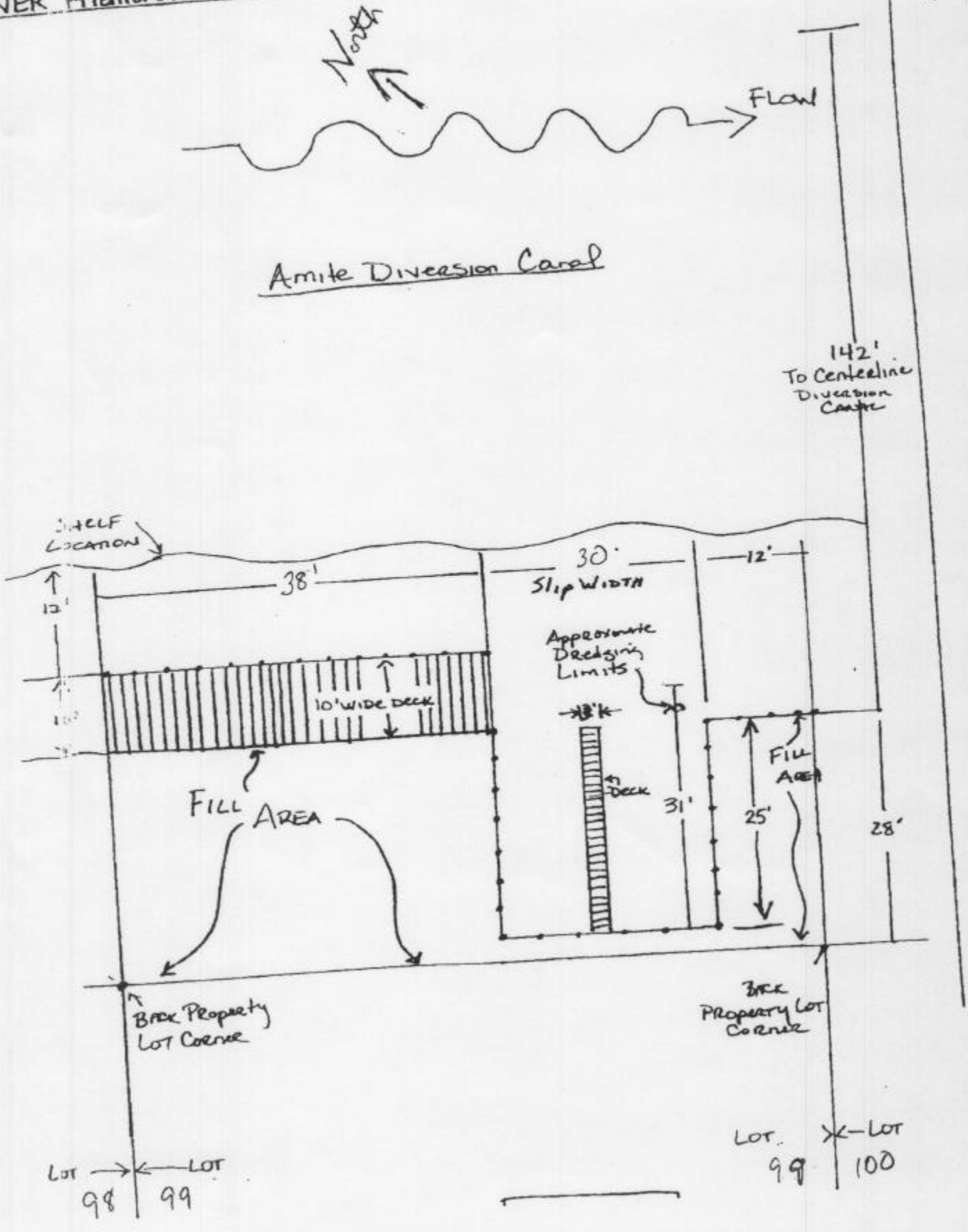
AVER HIGHLANDS SUBDIVISION LOT # 99