A little less detailed map showing proposed location

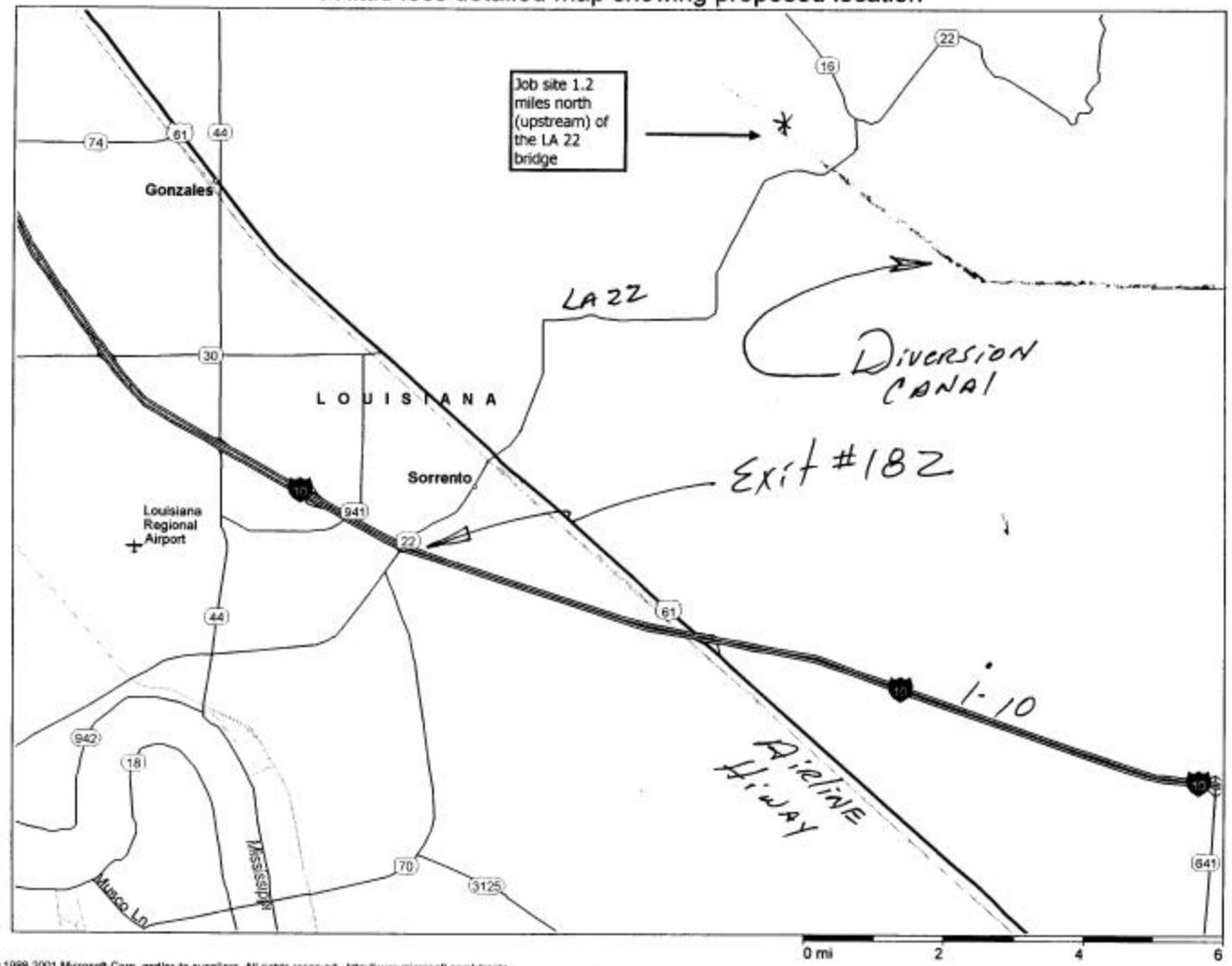

Copyright © 1988-2001 Microsoft Corp. and/or its suppliers. All rights reserved. http://www.microsoft.com/streets
© Copyright 2000 by Geographic Data Technology, Inc. All rights reserved. © 2000 Navigation Technologies. All rights reserved. This data includes information taken with permission from Canadian authorities © Her Majesty the Queen in Right of Canada.
© Copyright 2000 by Compusearch Micromarketing Data and Systems Ltd.

A little more detailed map showing proposed location

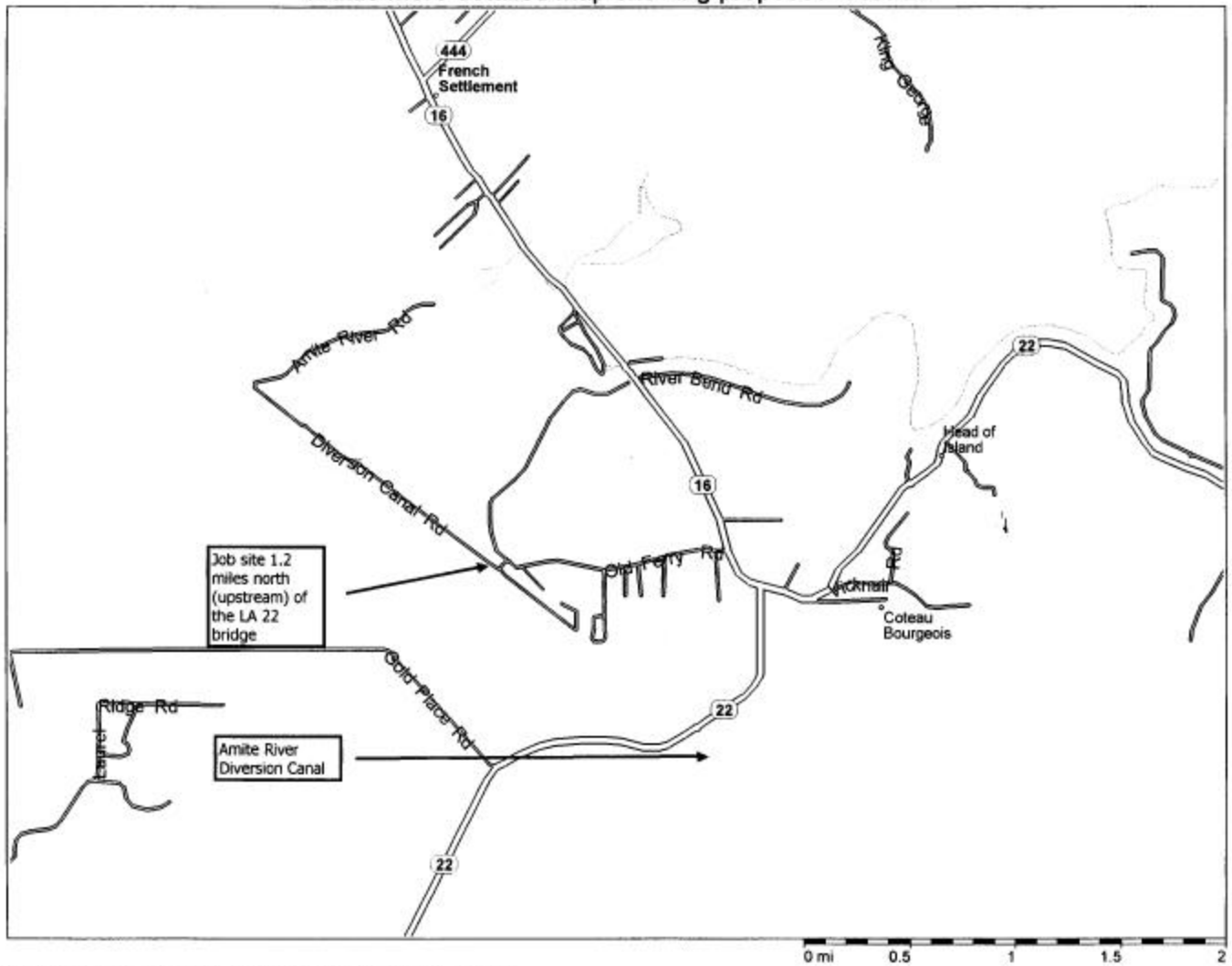

Copyright © 1988-2001 Microsoft Corp. and/or its suppliers. All rights reserved. http://www.microsoft.com/streets
© Copyright 2000 by Geographic Data Technology, Inc. All rights reserved. © 2000 Navigation Technologies. All rights reserved. This data includes information taken with permission from Canadian authorities © Her Majesty the Queen in Right of Canada.
© Copyright 2000 by Compusearch Micromarketing Data and Systems Ltd.

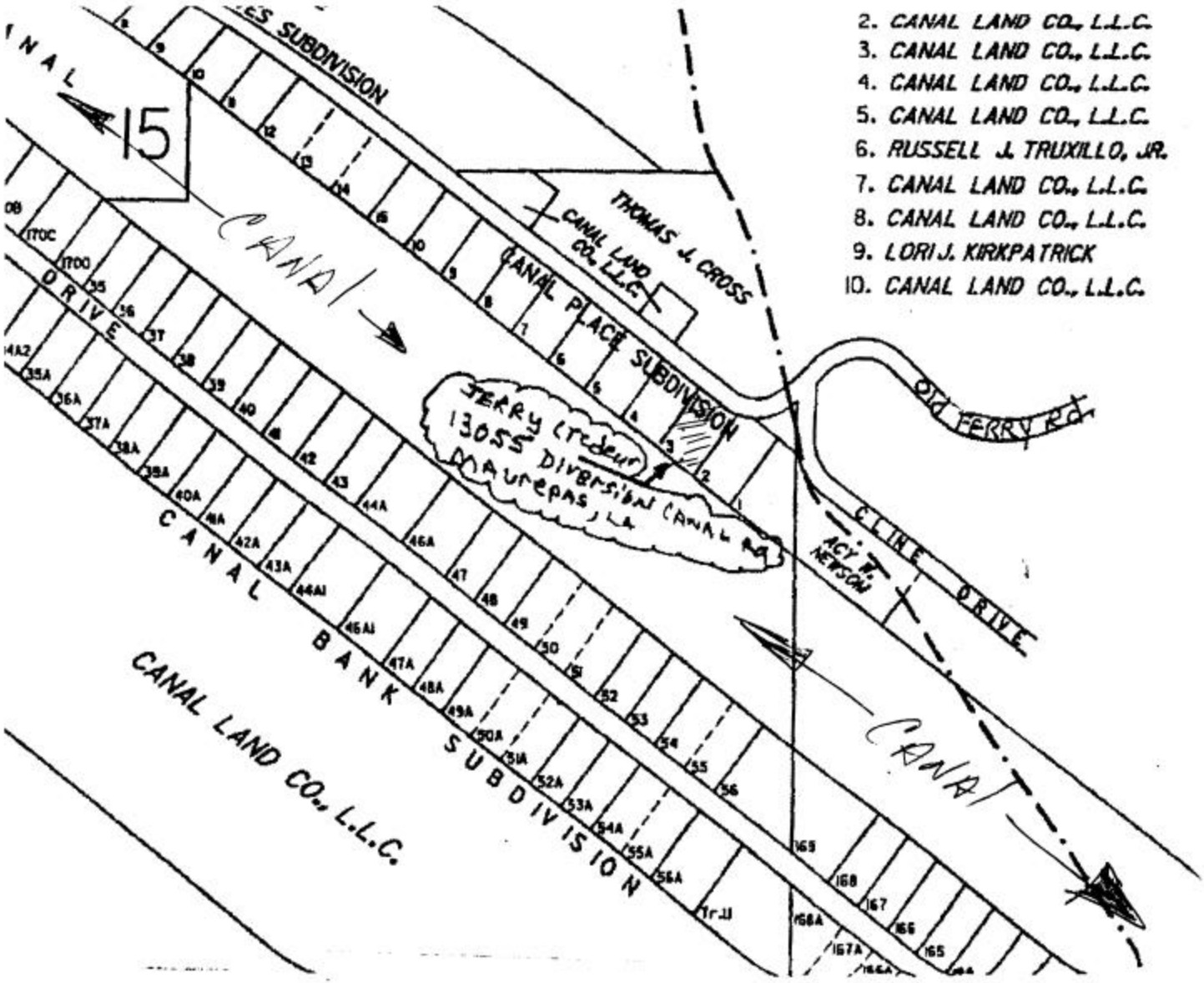

An even more detail e map to fit

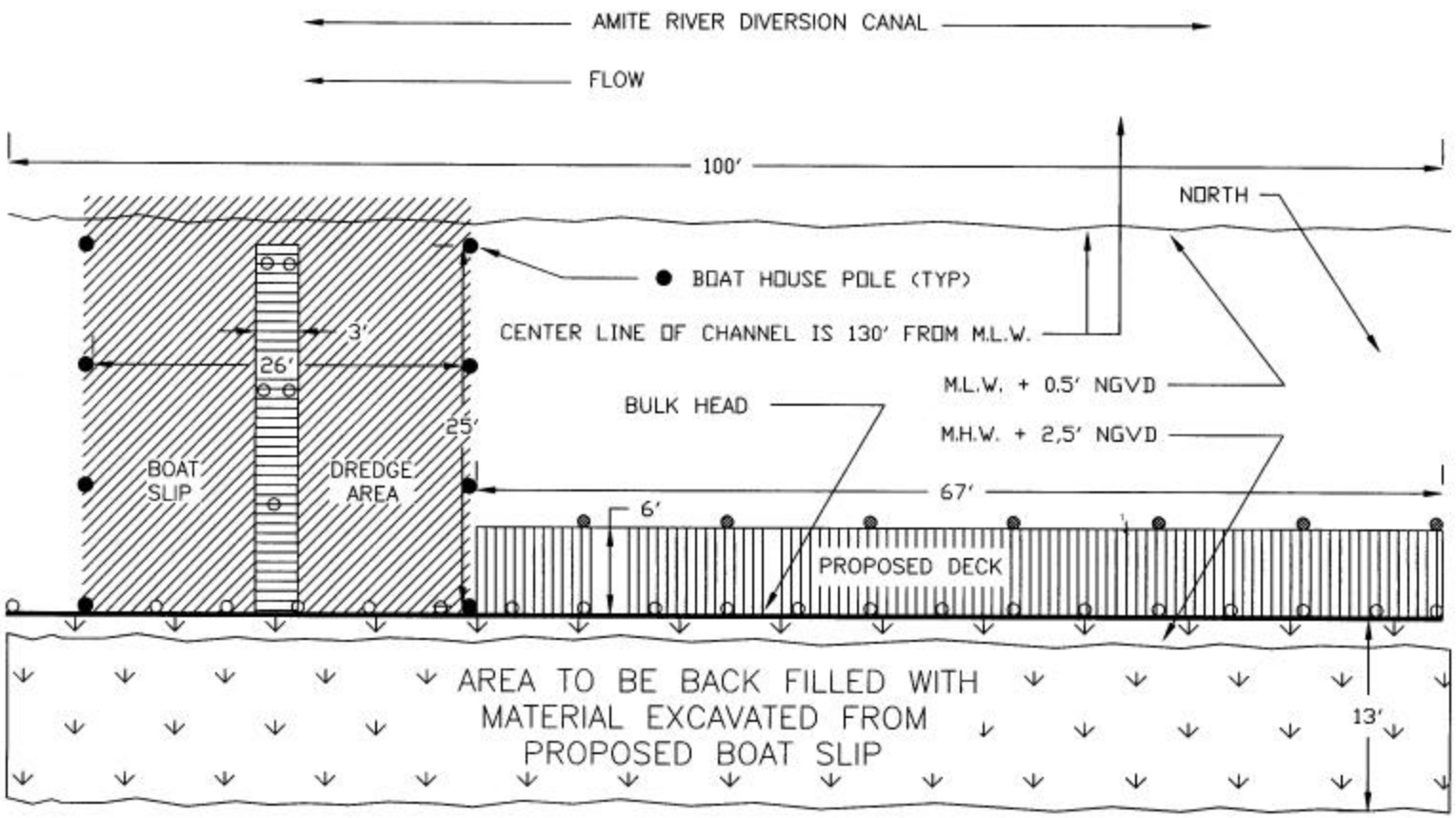

Lobell's Waterfront Construction

(225) 294-2255

OR

1-888-LOBELLS

MR JERRY CREDEUR

PLAN VIEW – BULK HEAD AND BOAT HOUSE

DIVERSION CANAL ISLES II

10 APRIL 2003

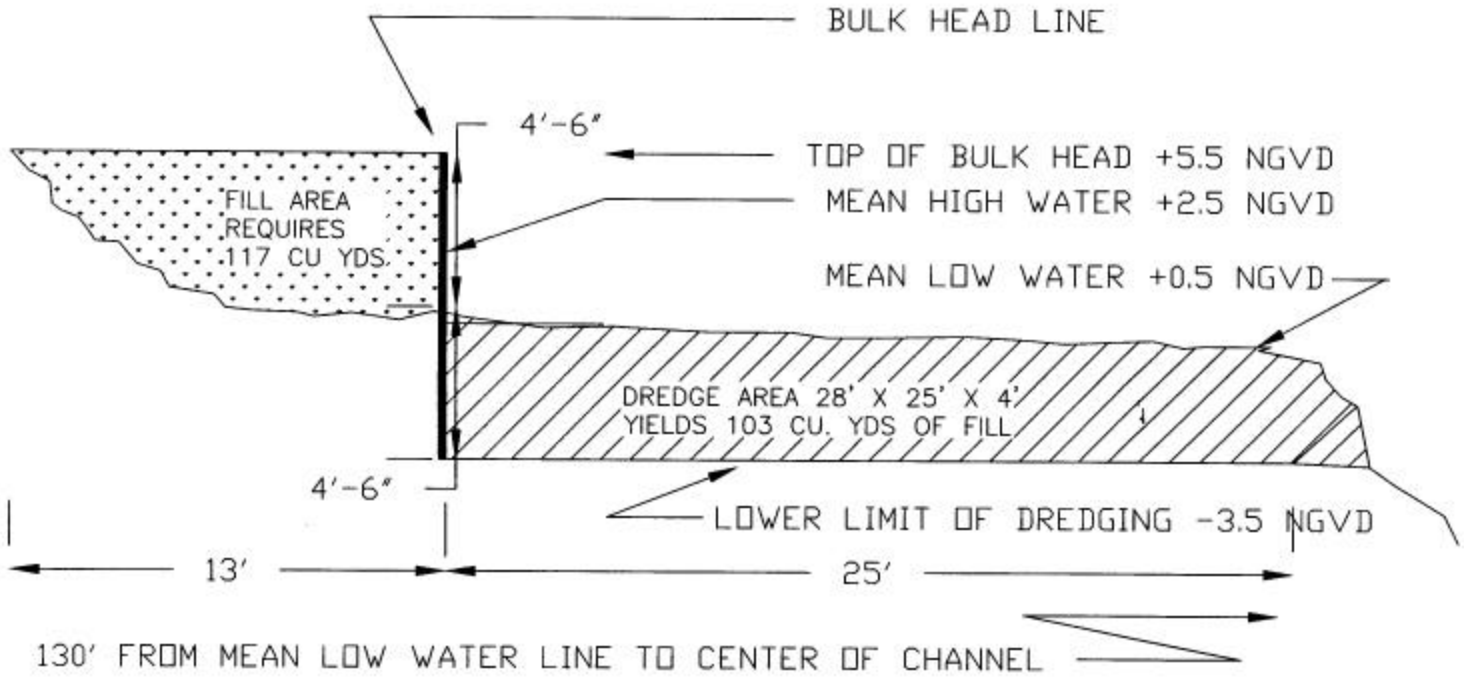

Lobell's Waterfront Construction (225) 294-2255 OR 1-888-LOBELLS	MR JERRY CREDEUR SECTION VIEW – BULK HEAD AND BOAT SLIP DIVERSION ISLES ESTATES II 9 APRIL 2003

SAME AS OTHER SECTION VIEW BUT ALSO SHOWS PROPOSED BOAT HOUSE COVER

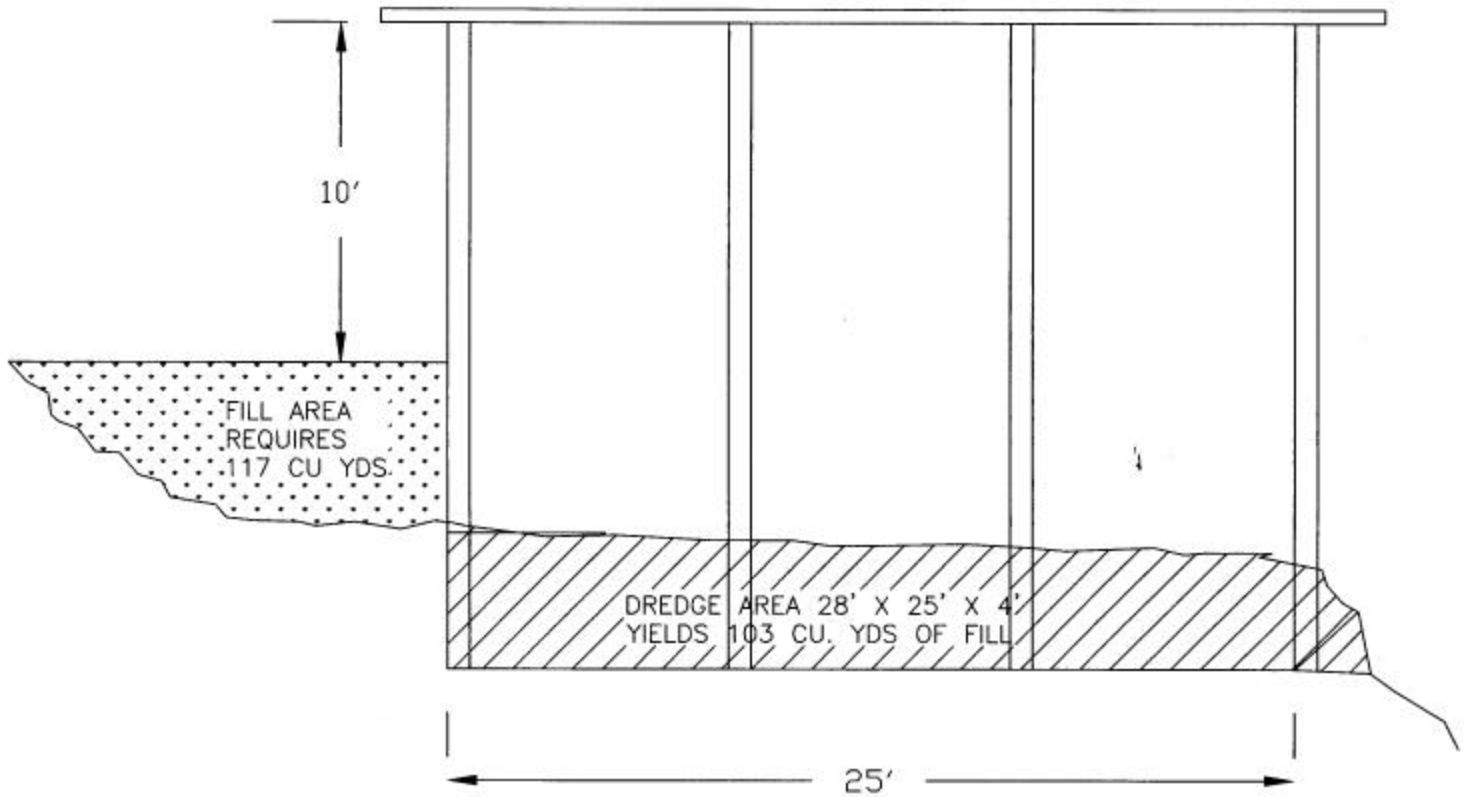

Lobell's Waterfront Construction

(225) 294-2255

OR

1-888-LOBELLS

MR JERRY CREDEUR

SECTION VIEW - BOAT HOUSE

DIVERSION ISLES ESTATES II

9 APRIL 2003