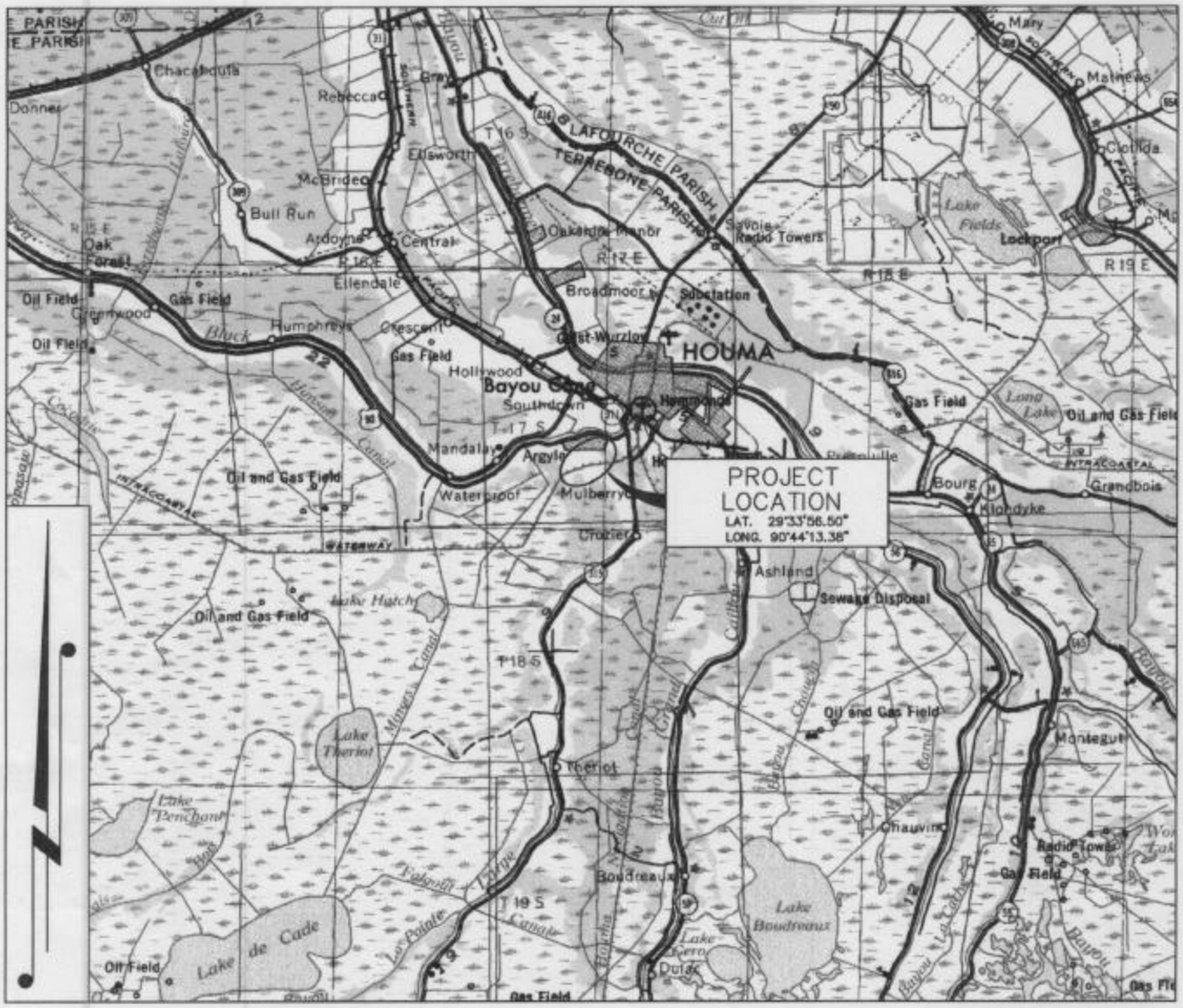

VICINITY MAP

SCALE IN FEET

4 MI. 2 MI. 0 4 MI. 8 MI.

PERMIT FOR BULKHEAD AND RECREATIONAL BOAT HOUSE SLIP ON GIWW IN SECTION 104, T 17 S – R 17 E TERREBONNE PARISH, LOUISIANA

DATE: DECEMBER, 2003

AGENT: T. BAKER SMITH & SON, INC.
CIVIL ENGINEERS–LAND SURVEYORS
HOUMA, LOUISIANA

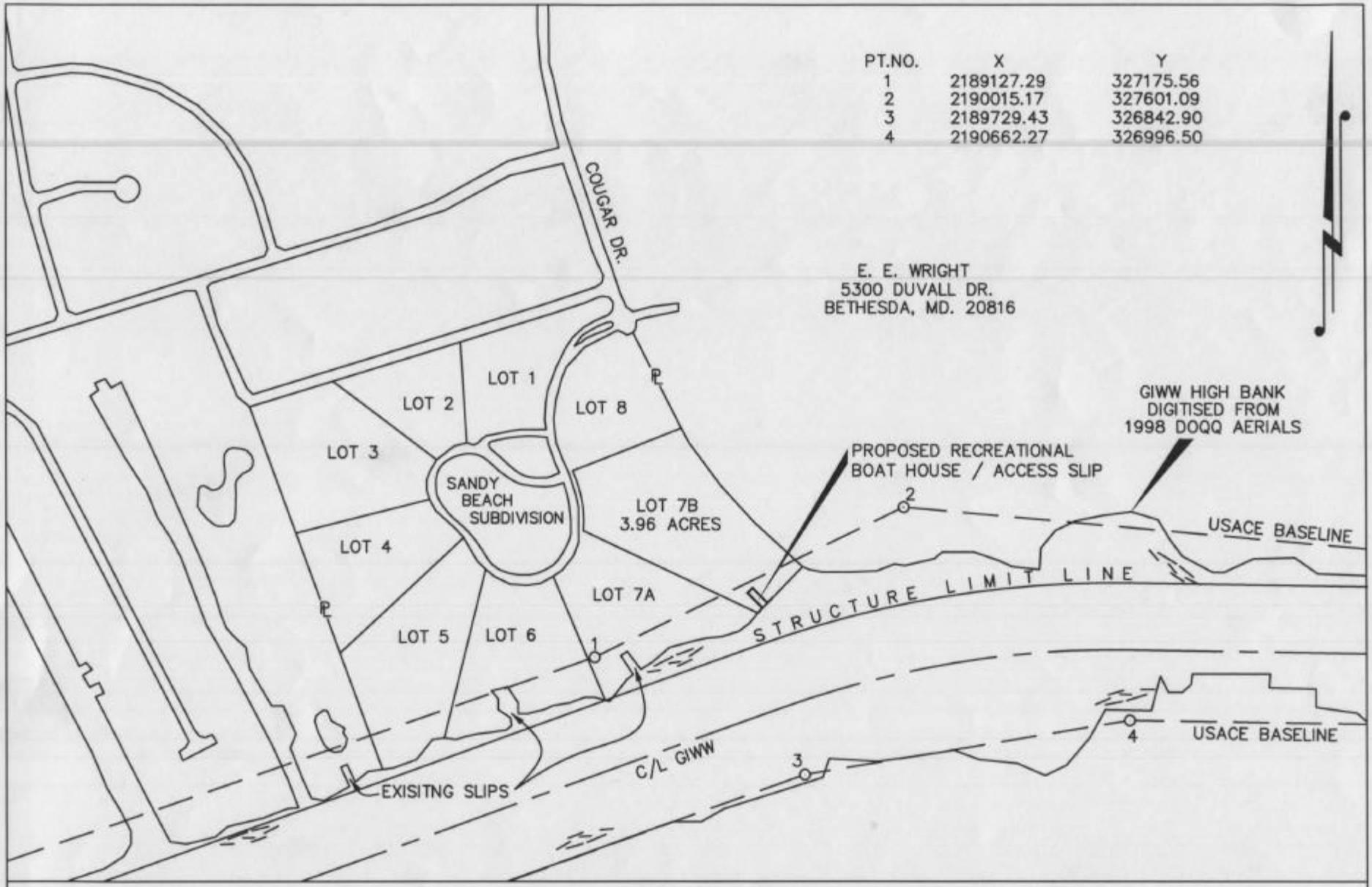

PLAN VIEW

PERMIT FOR BULKHEAD AND RECREATIONAL BOAT HOUSE
SLIP ON GIWW IN SECTION 104, T 17 S – R 17 E
TERREBONNE PARISH, LOUISIANA

ADJACENT LANDOWNERS

LOT 7A, RICHARD BARKER III
1812 SANDY BEACH RD.
HOUMA, LA. 70360

LOT 8 DR. KOTI SANGISETTY
1816 SANDY BEACH RD.
HOUMA, LA. 70360

SCALE: HORIZ 1"=400'

DATE: DECEMBER, 2003

AGENT: T. BAKER SMITH & SON, INC.
CIVIL ENGINEERS–LAND SURVEYORS
HOUMA, LOUISIANA

FEB 5 2004

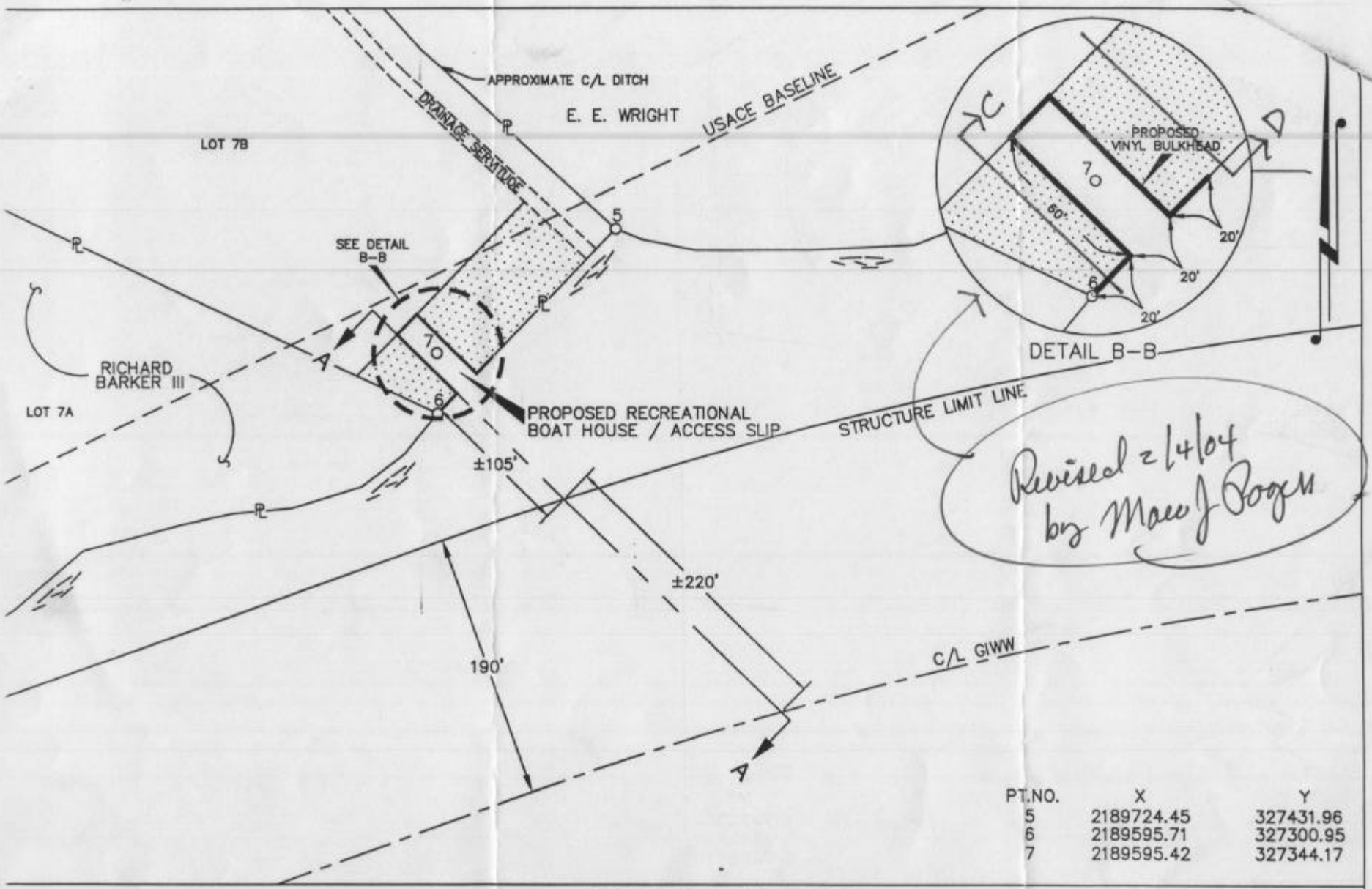

PT.NO.	X	Y
5	2189724.45	327431.96
6	2189595.71	327300.95
7	2189595.42	327344.17

DETAILED PLAN VIEW

PERMIT FOR BULKHEAD AND RECREATIONAL BOAT HOUSE
SLIP ON GIWW IN SECTION 104, T 17 S – R 17 E
TERREBONNE PARISH, LOUISIANA

LEGEND

SPOIL DISPOSAL AREA
IN WETLAND & NONWETLAND
AREA. Determined by US COE 18 MAR04

SCALE: HORIZ 1"=100'

DATE: DECEMBER, 2003

AGENT: T. BAKER SMITH & SON, INC.
CIVIL ENGINEERS–LAND SURVEYORS
HOUMA, LOUISIANA

SHEET 3 OF 4

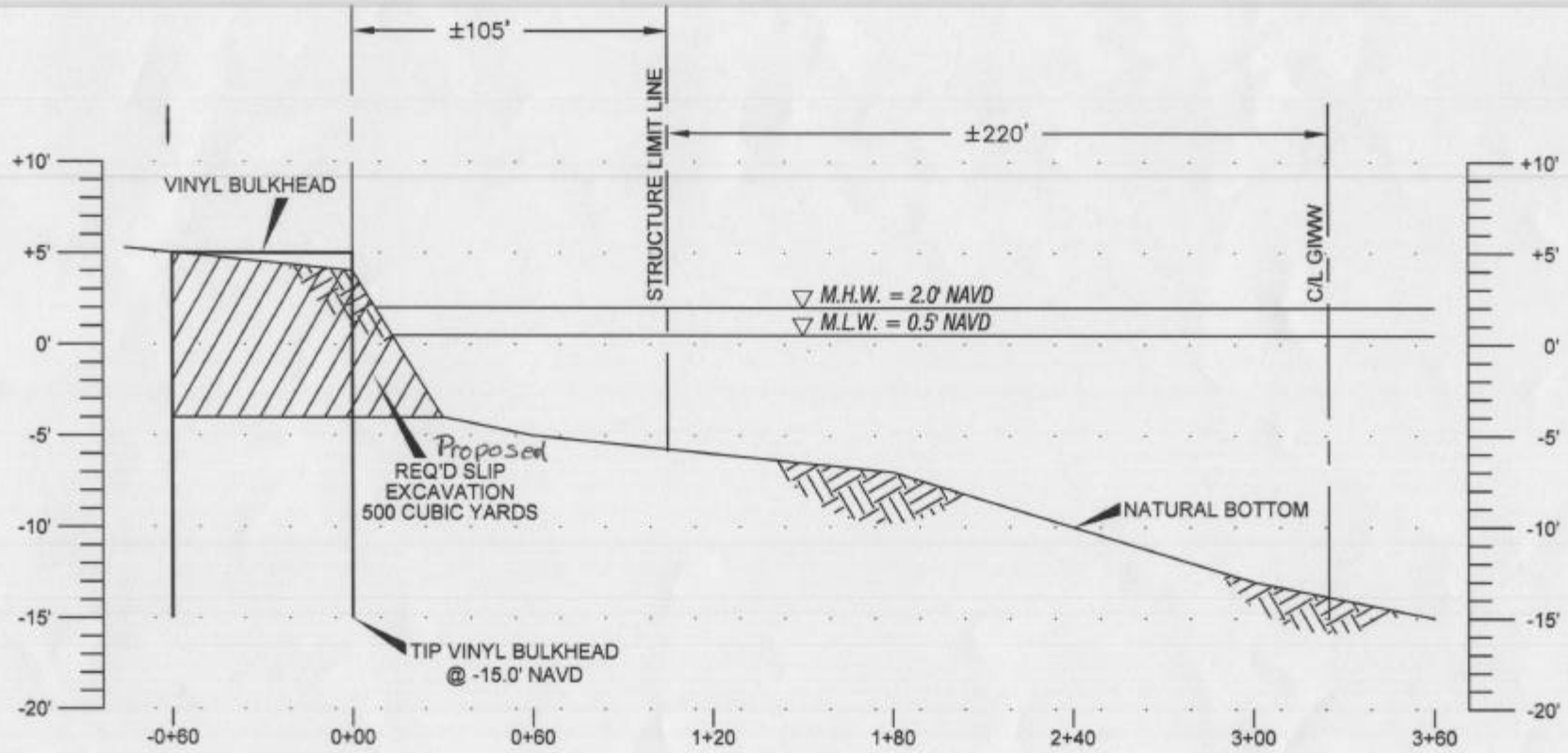

CROSS SECTION A–A

PERMIT FOR BULKHEAD AND RECREATIONAL BOAT HOUSE
SLIP ON GIWW IN SECTION 104, T 17 S – R 17 E
TERREBONNE PARISH, LOUISIANA

SCALE: HORIZ 1"=60'
VERT 1"=10'

DATE: DECEMBER, 2003

AGENT: T. BAKER SMITH & SON, INC.
CIVIL ENGINEERS–LAND SURVEYORS
HOUMA, LOUISIANA



T. BAKER SMITH & SON, INC.
CIVIL ENGINEERS - SURVEYORS - ENVIRONMENTAL RESEARCH
P.O BOX 2286 HOUMA, LA 70361 (504) 868-1050

Subject CS-20-040-1331

Sheet No. _____ of _____
Date 2/4/04
By MJB
Chkd _____ Date _____
Job No. _____