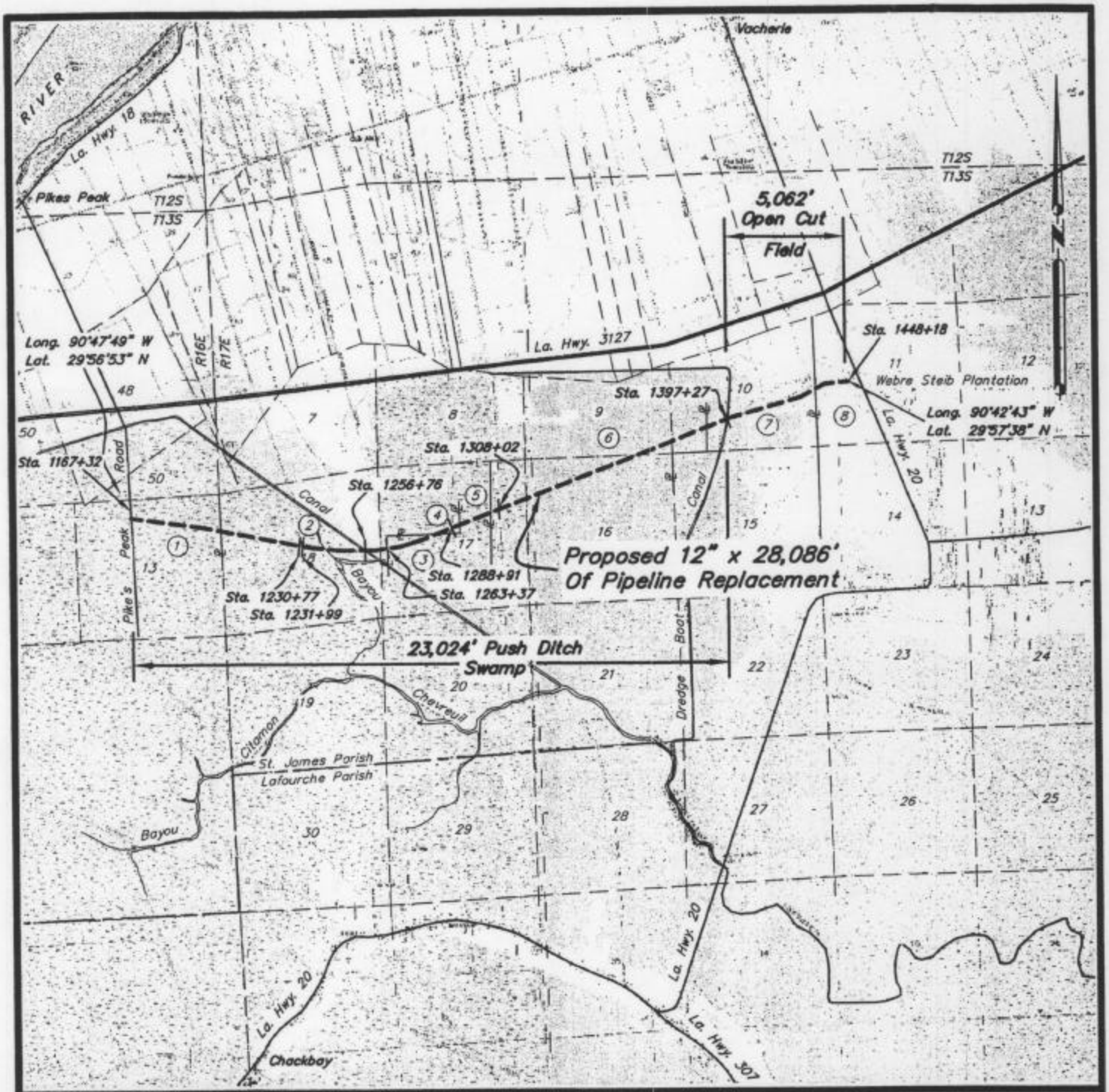

VICINITY PLAN

Scale:

1 Mile 1/2 0' 1 Mile

Copied From U.S.C. & G.S. Quadrangle
Lagan & Lower Vacherie, La. 1980

Adjacent Property Owners:

1. Hawthorne Land Company, et al.
2. Bowie Lumber Associates
3. Gertrude M. Beauford, et al.
4. Oak Alley Plantation, LLC
5. St. Joseph Planting & Manufacturing Co.
6. Bayou Chevreuil Land Co., LLC
7. Trinity Sugar Farms, Inc.
8. Rodrigue Planting Co., Inc.

Proposed: 12" Pipeline Replacement
Situated In: Sec. 13, T13S-R16E &
Sec's. 9,10,11,16,17 & 18, T13S-R17E,
St. James Parish, Louisiana
Application By: Occidental
Chemical Corporation
Date: February 17, 2004

Sheet 1 Of 8

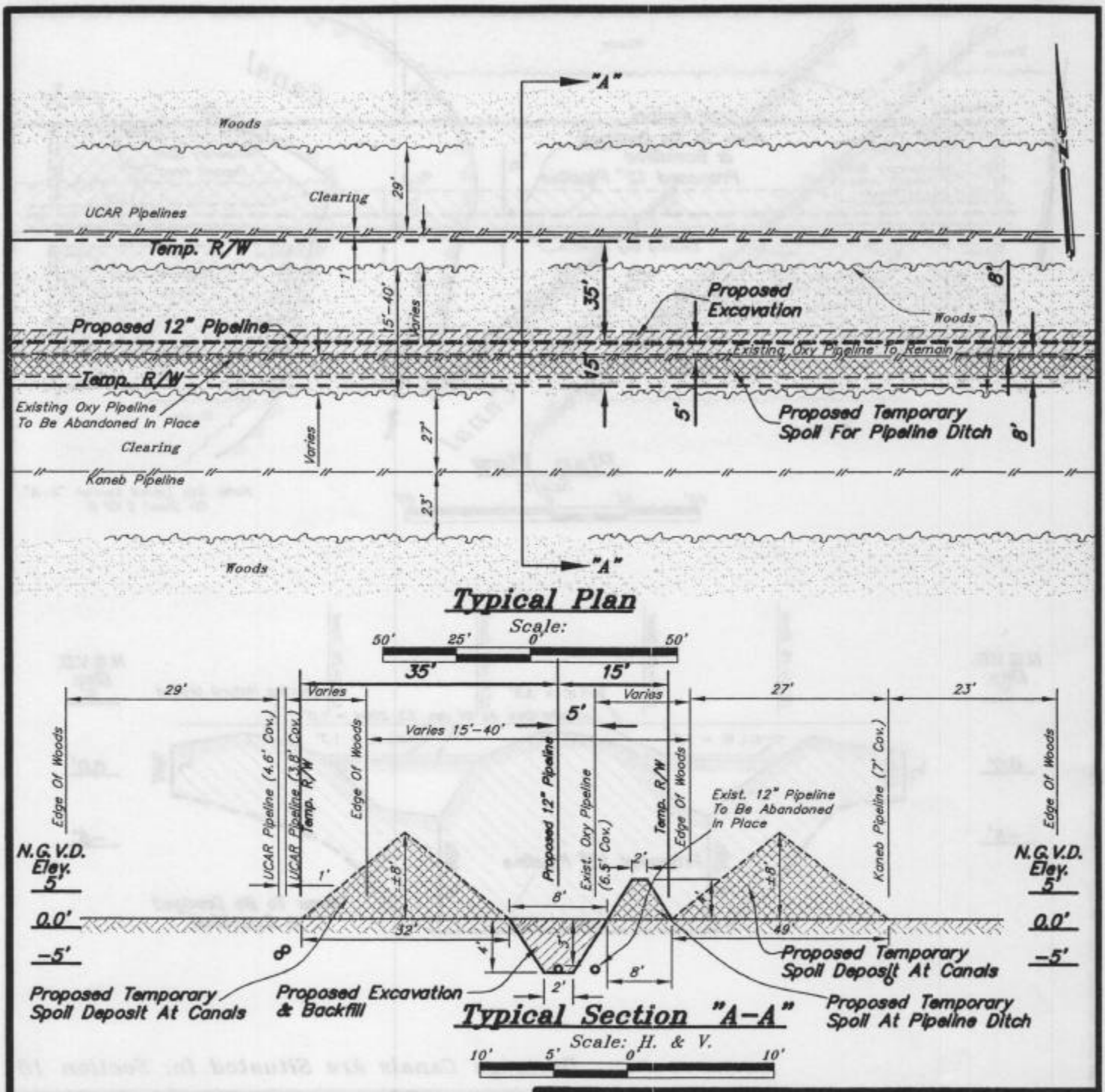

Note: Pipeline Placement In Pipeline Ditch & Canals To Be Open Cut & Backfilled After Construction. (±25,000 Total Cu. Yds.)

Proposed: 12" Pipeline Replacement
Situated In: Sec. 13, T13S-R16E & Sec's. 9,10,11,16,17 & 18, T13S-R17E, St. James Parish, Louisiana
Application By: Occidental Chemical Corporation
Date: February 17, 2004

Sheet 2 Of 8

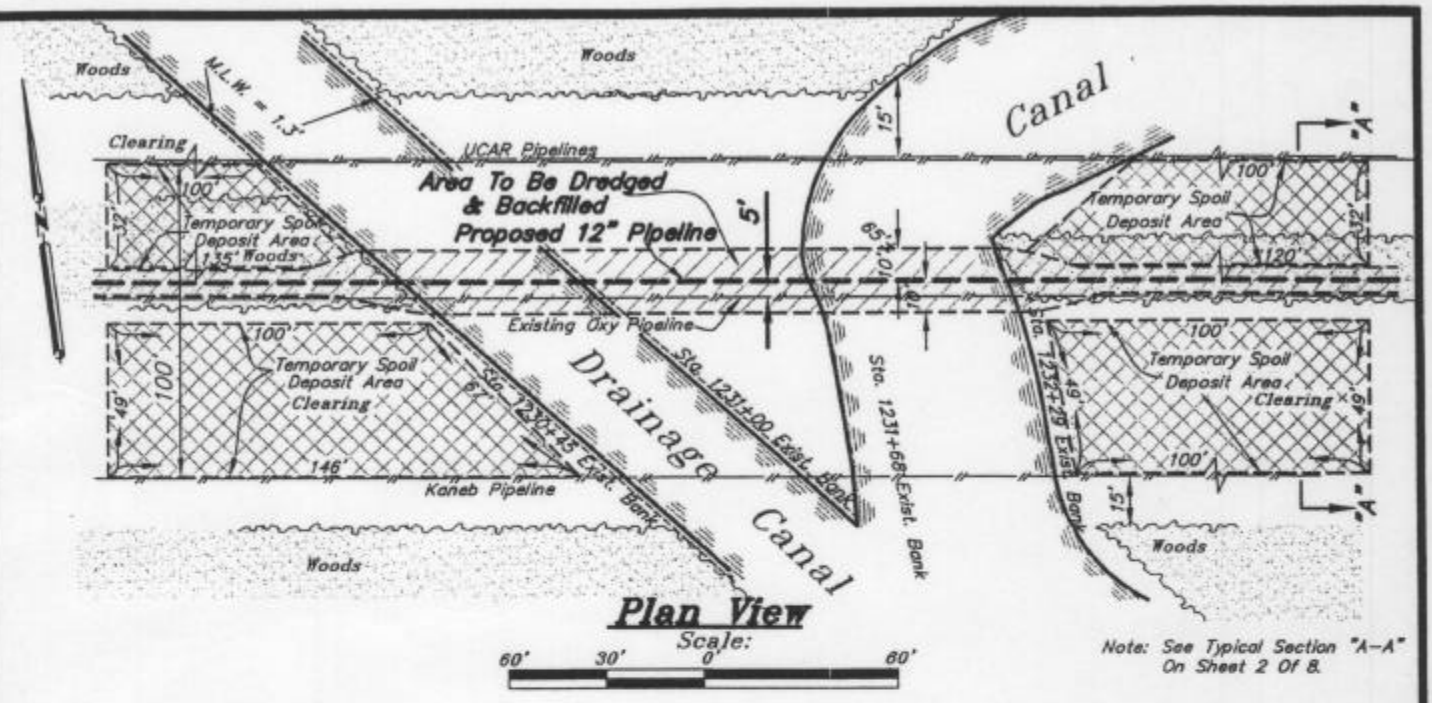

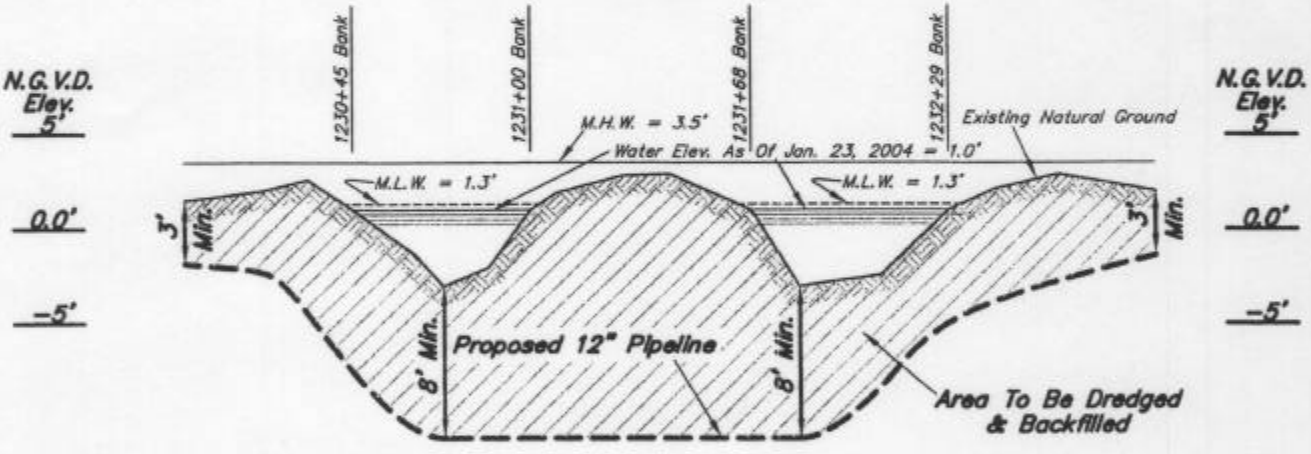

Drainage Canals Are Situated In: Section 18

Profile View

Scale:

Horiz. 60' 30' 0' 60'

10' 5' 0' 10'

Proposed: 12" Pipeline Replacement
Situated In: Sec. 13, T13S-R16E &
Sec's. 9,10,11,16,17 & 18, T13S-R17E,
St. James Parish, Louisiana
Application By: Occidental
Chemical Corporation
Date: February 17, 2004

Sheet 3 Of 8

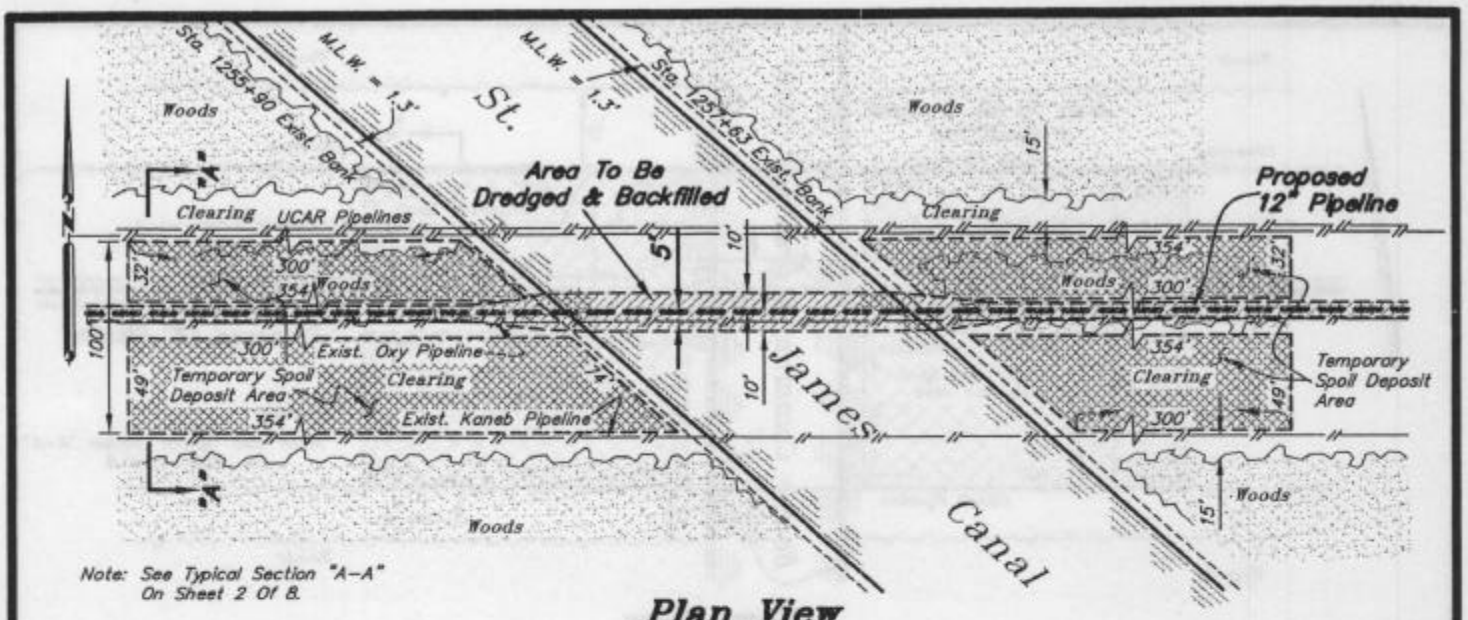

Plan View

Scale:

100' 50' 0' 100'

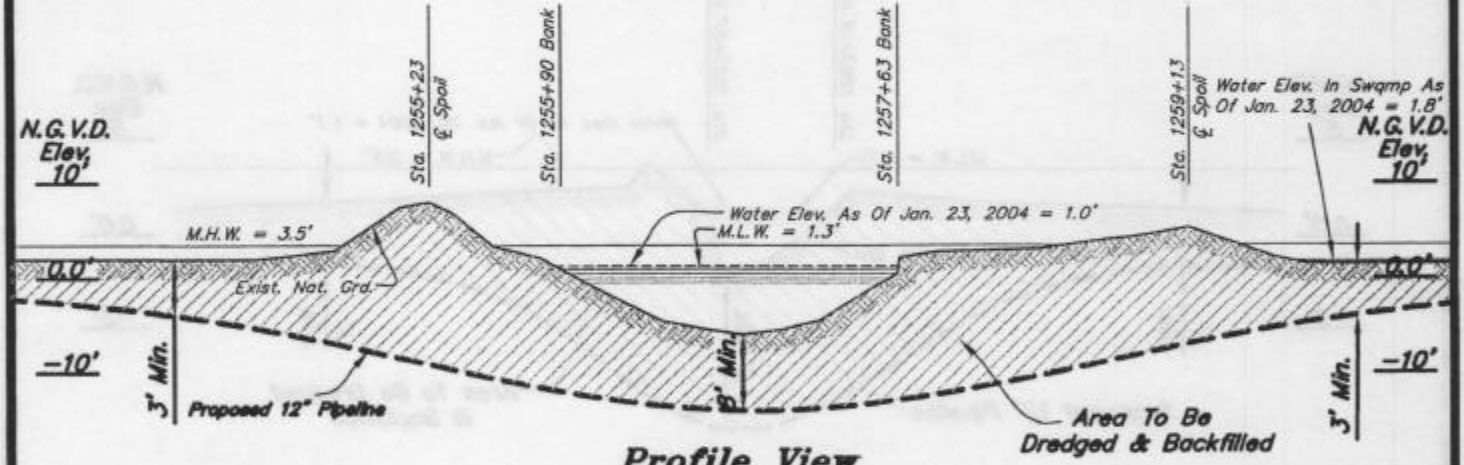

Profile View

Scale:

Horiz. 100' 50' 0' 100'

10' 5' 0' 10'

St. James Canal Situated In: Section 18

Proposed: 12" Pipeline Replacement
Situated In: Sec. 13, T13S-R16E &
Sec's. 9,10,11,16,17 & 18, T13S-R17E,
St. James Parish, Louisiana
Application By: Occidental
Chemical Corporation
Date: February 17, 2004

Sheet 4 Of 8

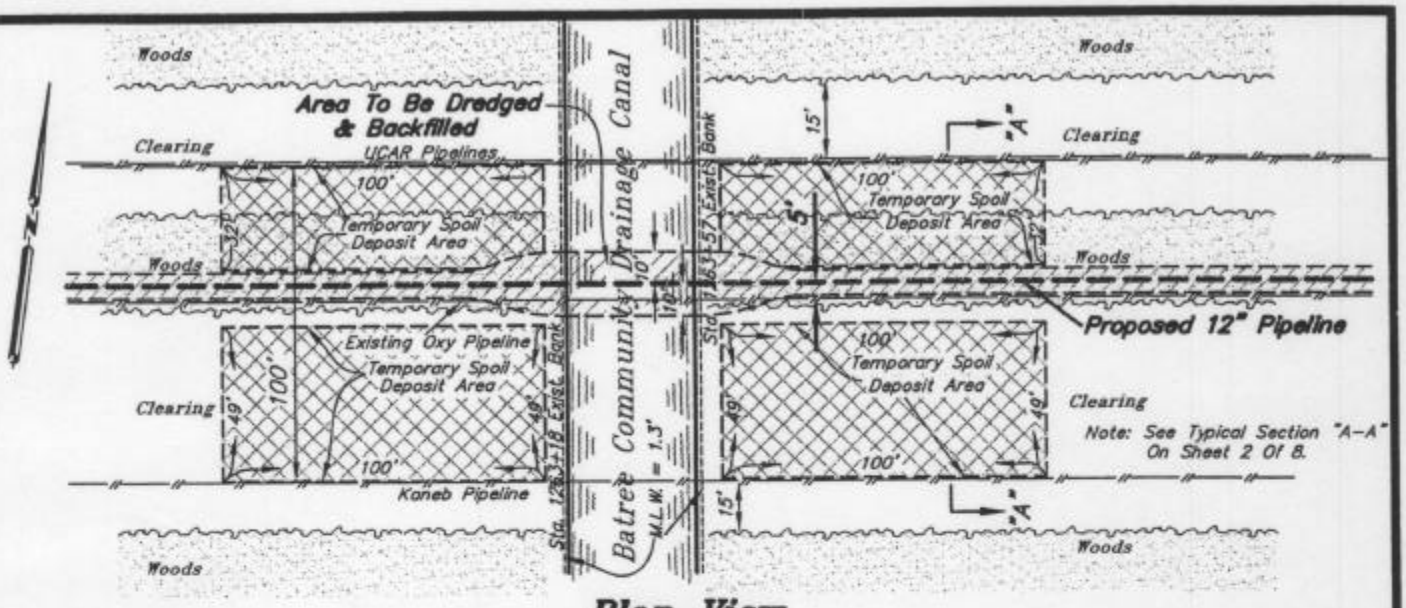

Plan View

Scale:

60' 30' 0' 60'

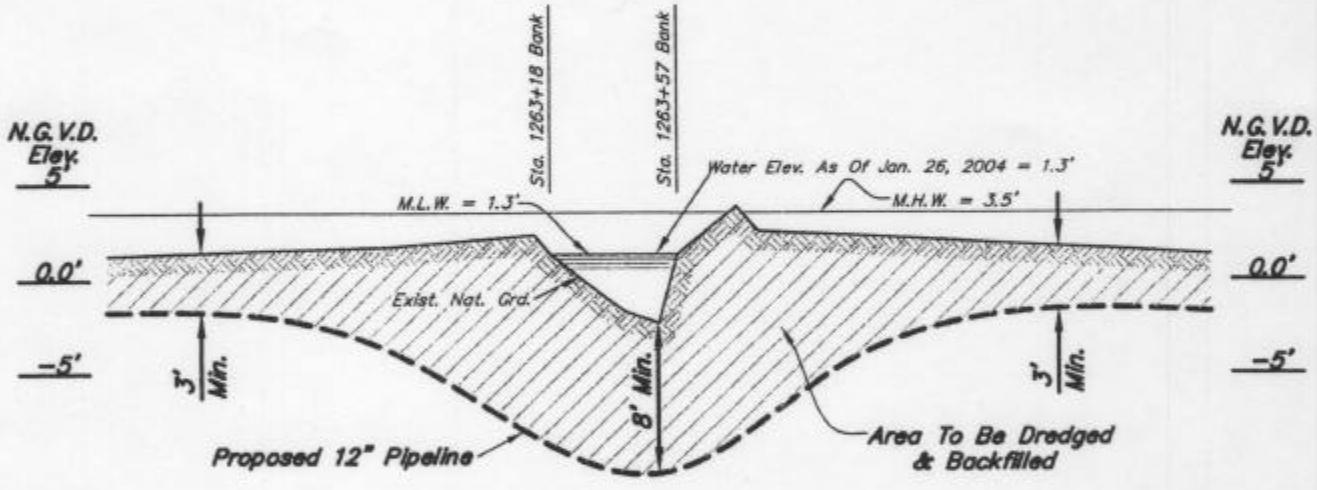

Profile View

Scale:

Horiz. 60' 30' 0' 60'

10' 5' 0' 10'

Drainage Canal Situated In: Section 17

Proposed: 12" Pipeline Replacement
Situated In: Sec. 13, T13S-R16E &
Sec's. 9,10,11,16,17 & 18, T13S-R17E,
St. James Parish, Louisiana
Application By: Occidental
Chemical Corporation
Date: February 17, 2004

Sheet 5 Of 8

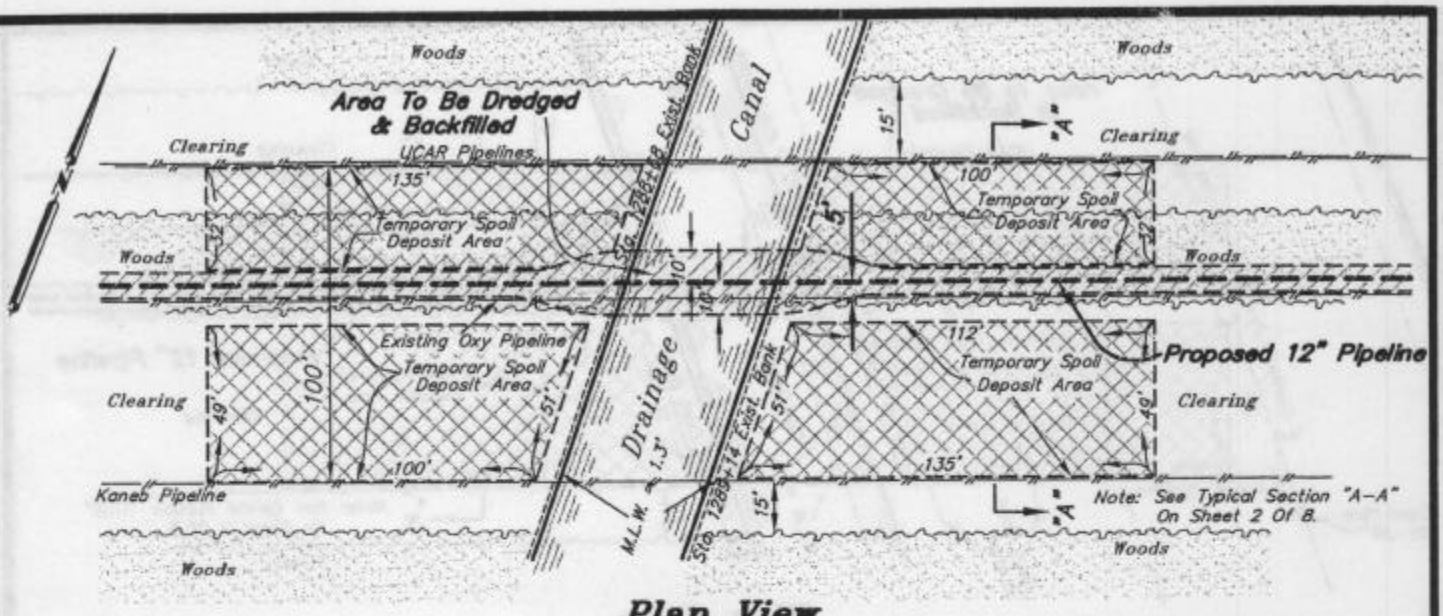

Plan View

Scale:

60' 30' 0' 60'

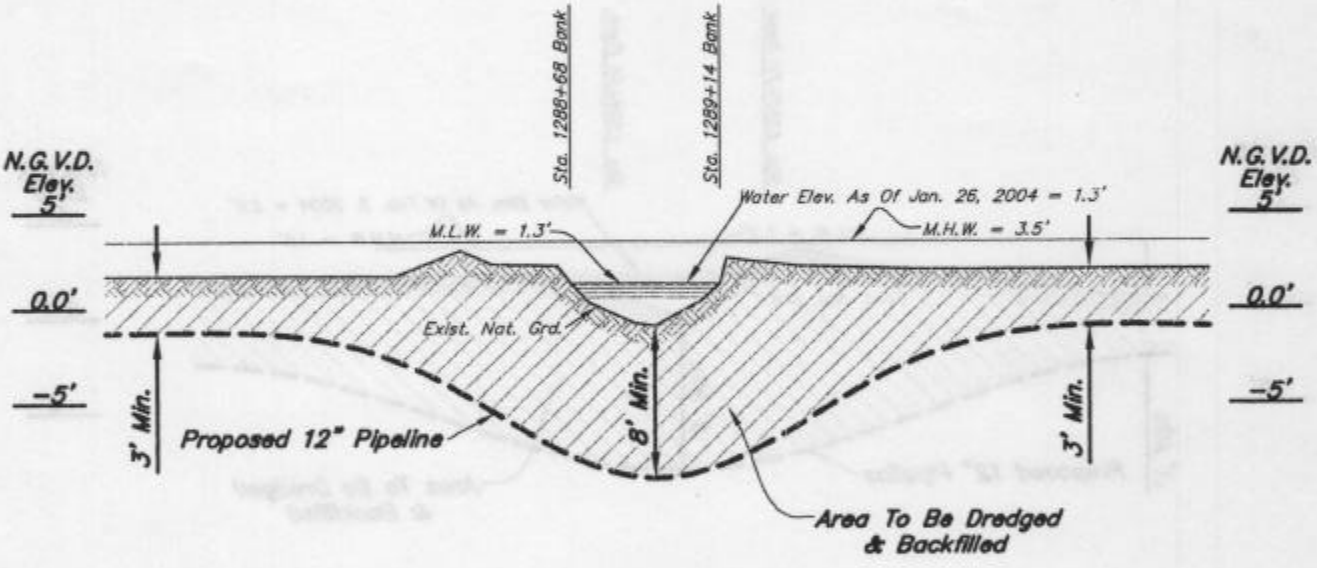

Drainage Canal Situated In: Section 17

Profile View

Scale:

Horiz. 60' 30' 0' 60'

10' 5' 0' 10'

Proposed: 12" Pipeline Replacement
Situated In: Sec. 13, T13S-R16E & Sec's. 9,10,11,16,17 & 18, T13S-R17E, St. James Parish, Louisiana
Application By: Occidental Chemical Corporation
Date: February 17, 2004

Sheet 6 Of 8

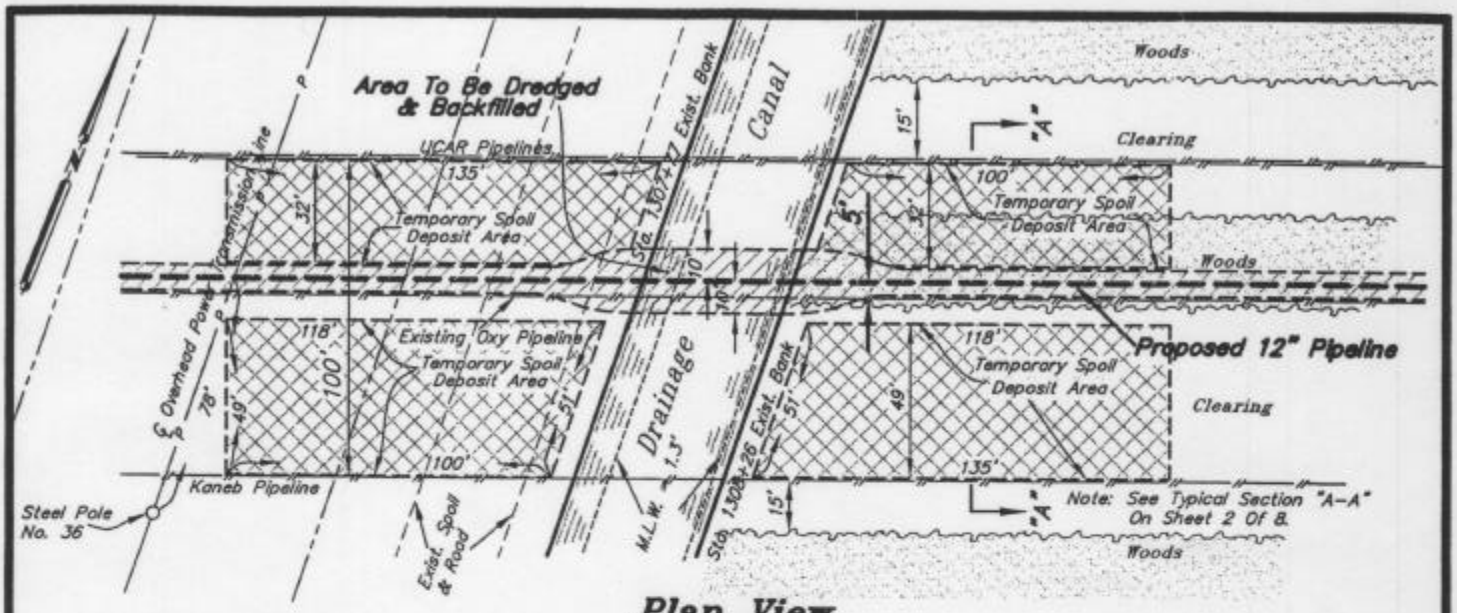

Plan View

Scale: 60' 30' 0' 60'

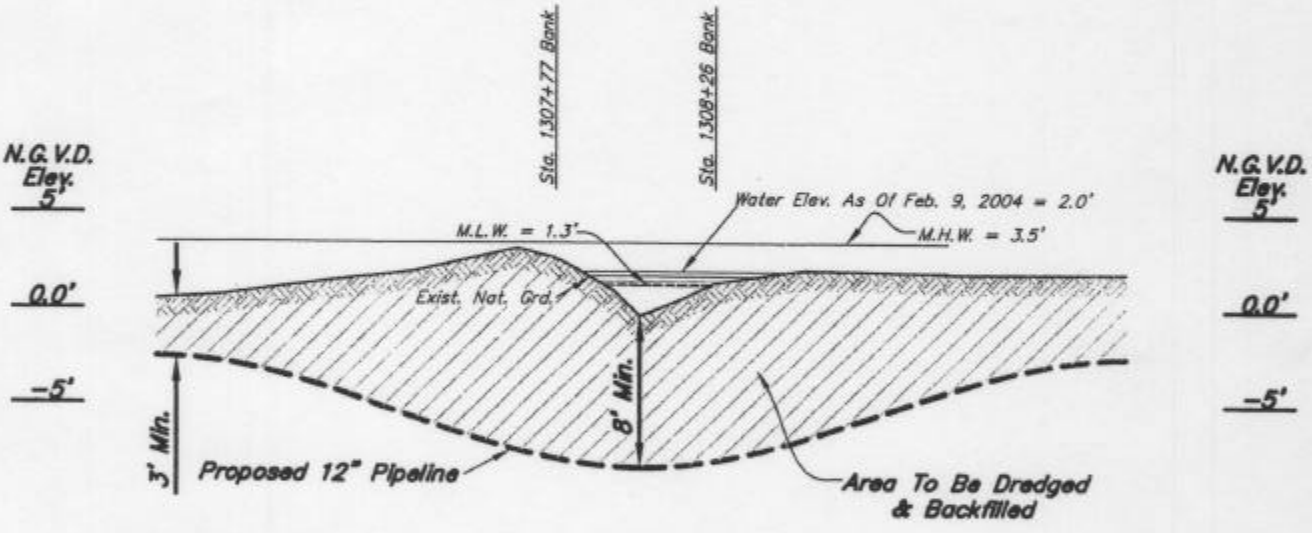

Drainage Canal Situated In: Section 17

Profile View

Scale:

Horiz. 60' 30' 0' 60'

10' 5' 0' 10'

Proposed: 12" Pipeline Replacement
Situated In: Sec. 13, T13S-R16E & Sec's. 9,10,11,16,17 & 18, T13S-R17E, St. James Parish, Louisiana
Application By: Occidental Chemical Corporation
Date: February 17, 2004

Sheet 7 Of 8

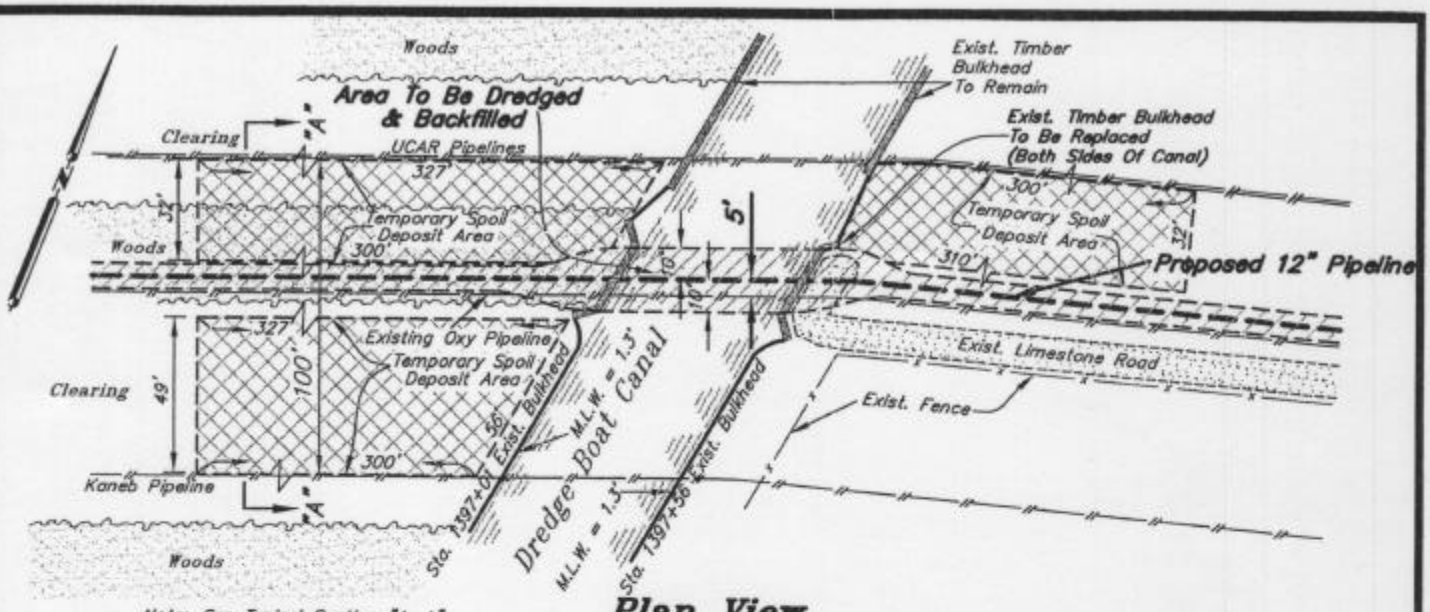

Note: See Typical Section "A–A" On Sheet 2 Of 8.

Plan View

Scale: 60' 30' 0' 60'

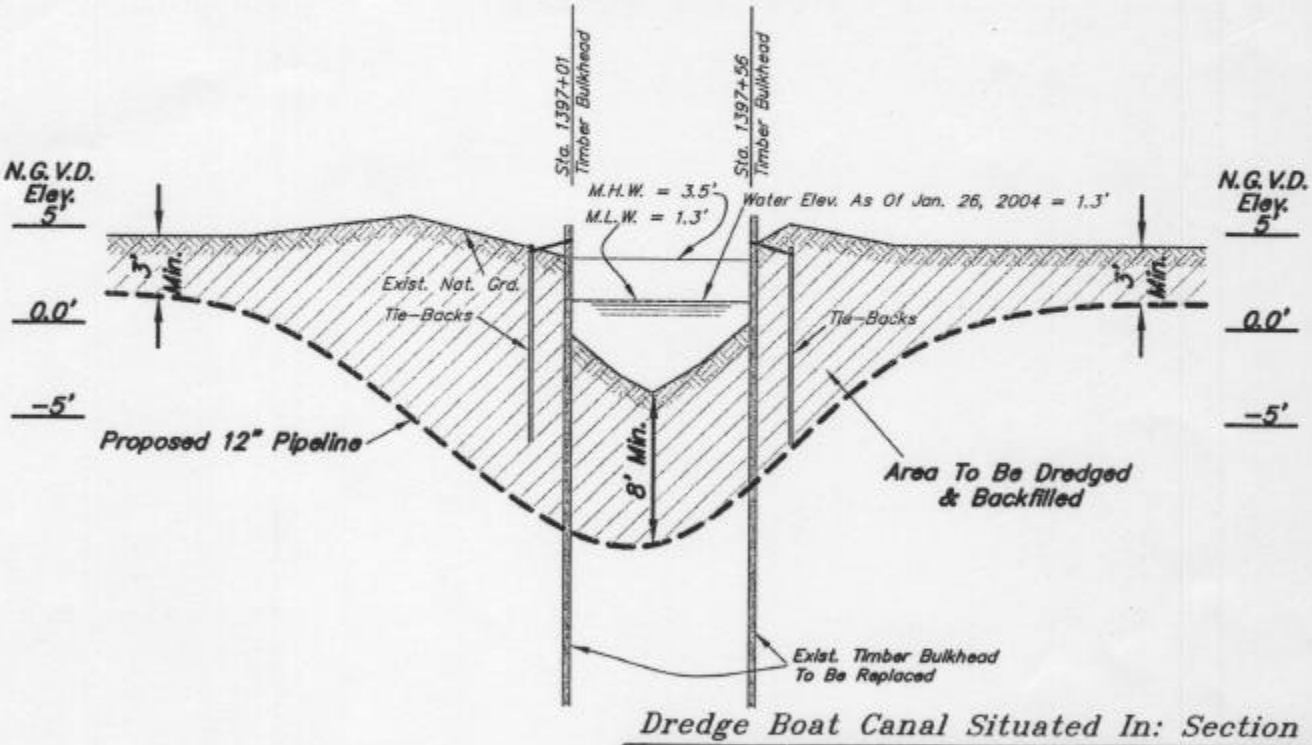

Dredge Boat Canal Situated In: Section 10

Profile View

Scale:

Horiz. 60' 30' 0' 60'

10' 5' 0' 10'

Proposed: 12" Pipeline Replacement
Situated In: Sec. 13, T13S–R16E & Sec's. 9,10,11,16,17 & 18, T13S–R17E, St. James Parish, Louisiana
Application By: Occidental Chemical Corporation
Date: February 17, 2004

Sheet 8 Of 8