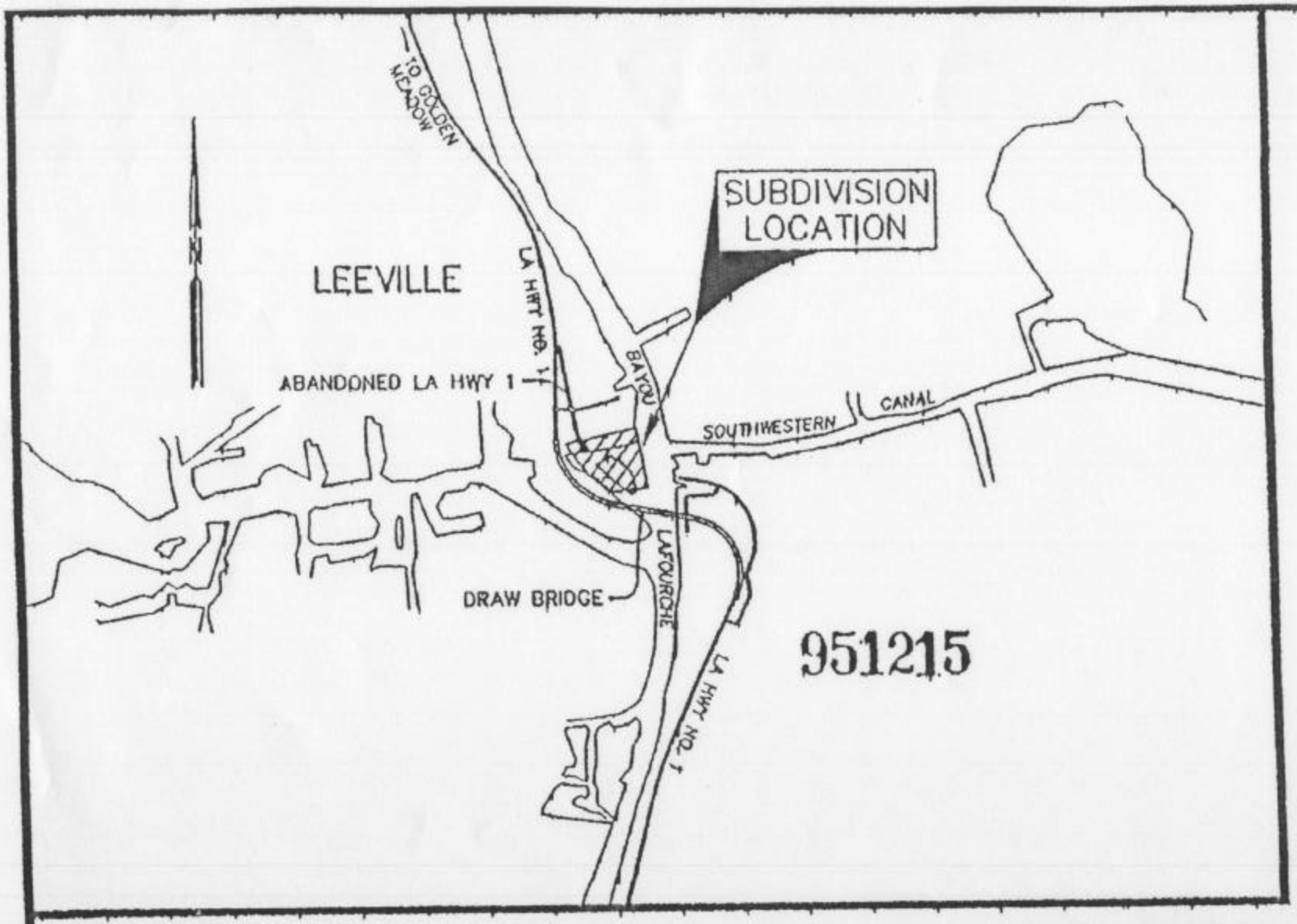

VICINITY MAP 1" = 2000'

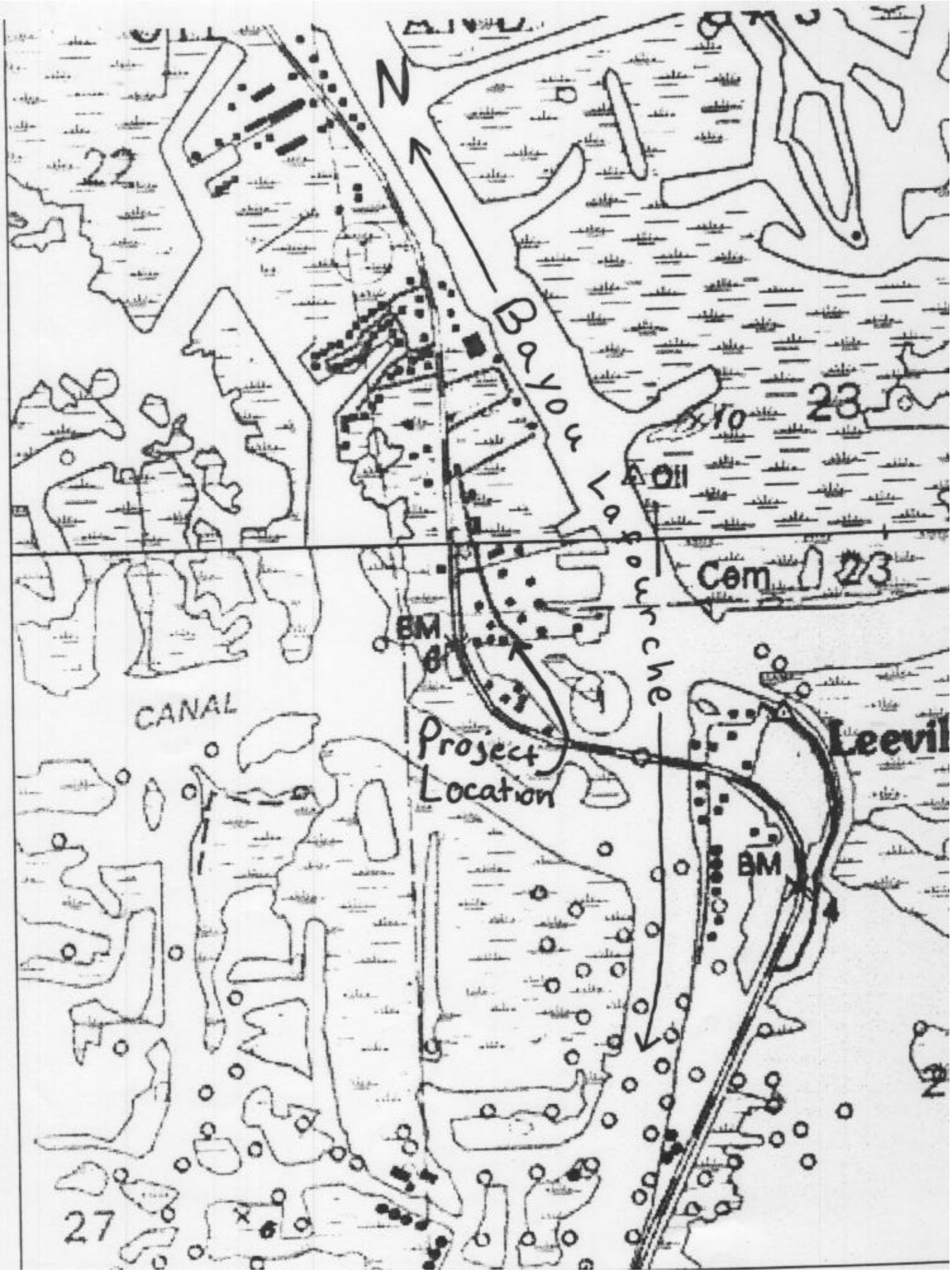
N
22
Bayou
Lafourche
Oil
23
Cem
23
BM
CANAL
Project
Location
Leevil
BM
27

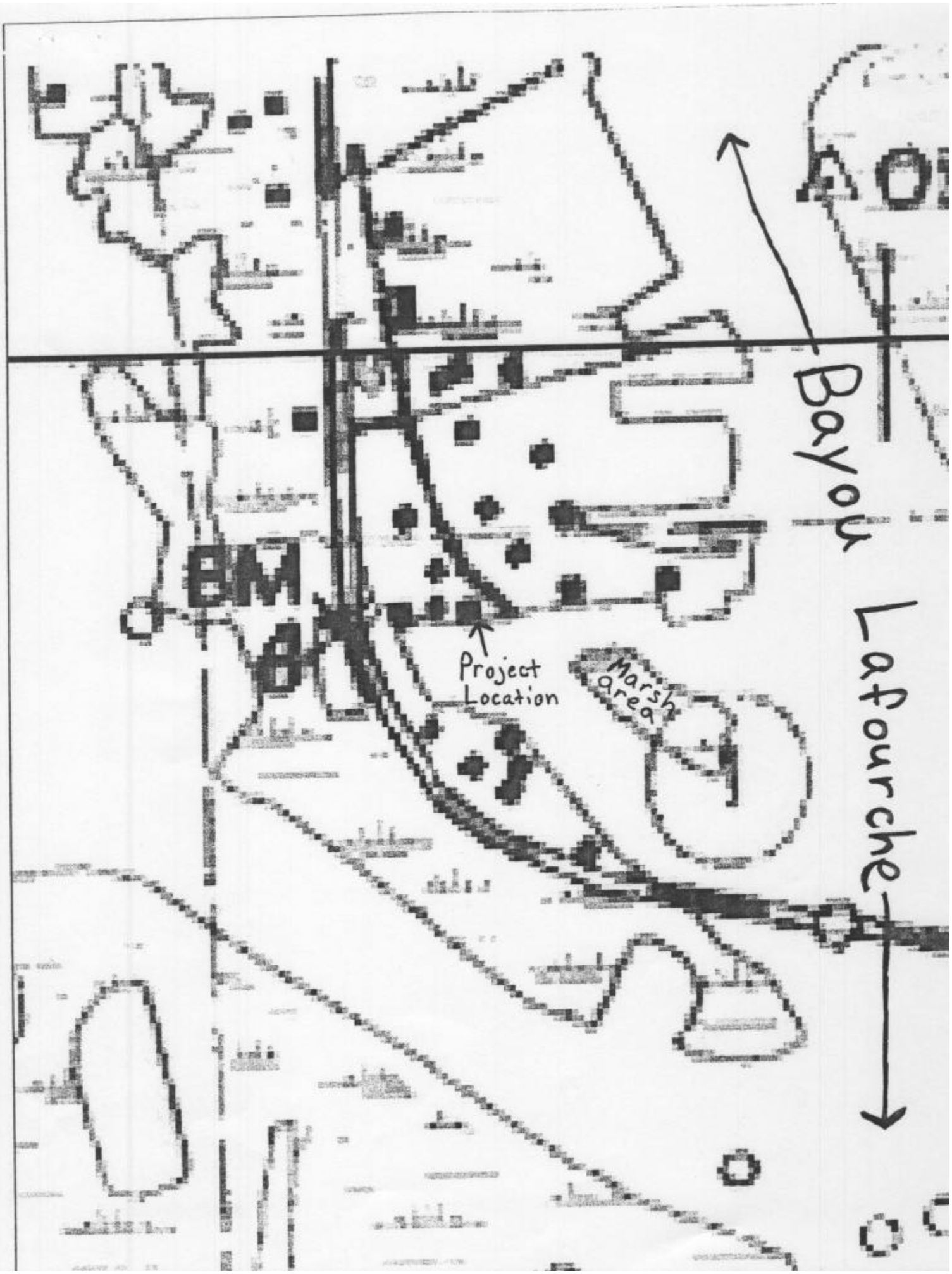
Bayou
Lafourche
BM
Project Location
Marsh area

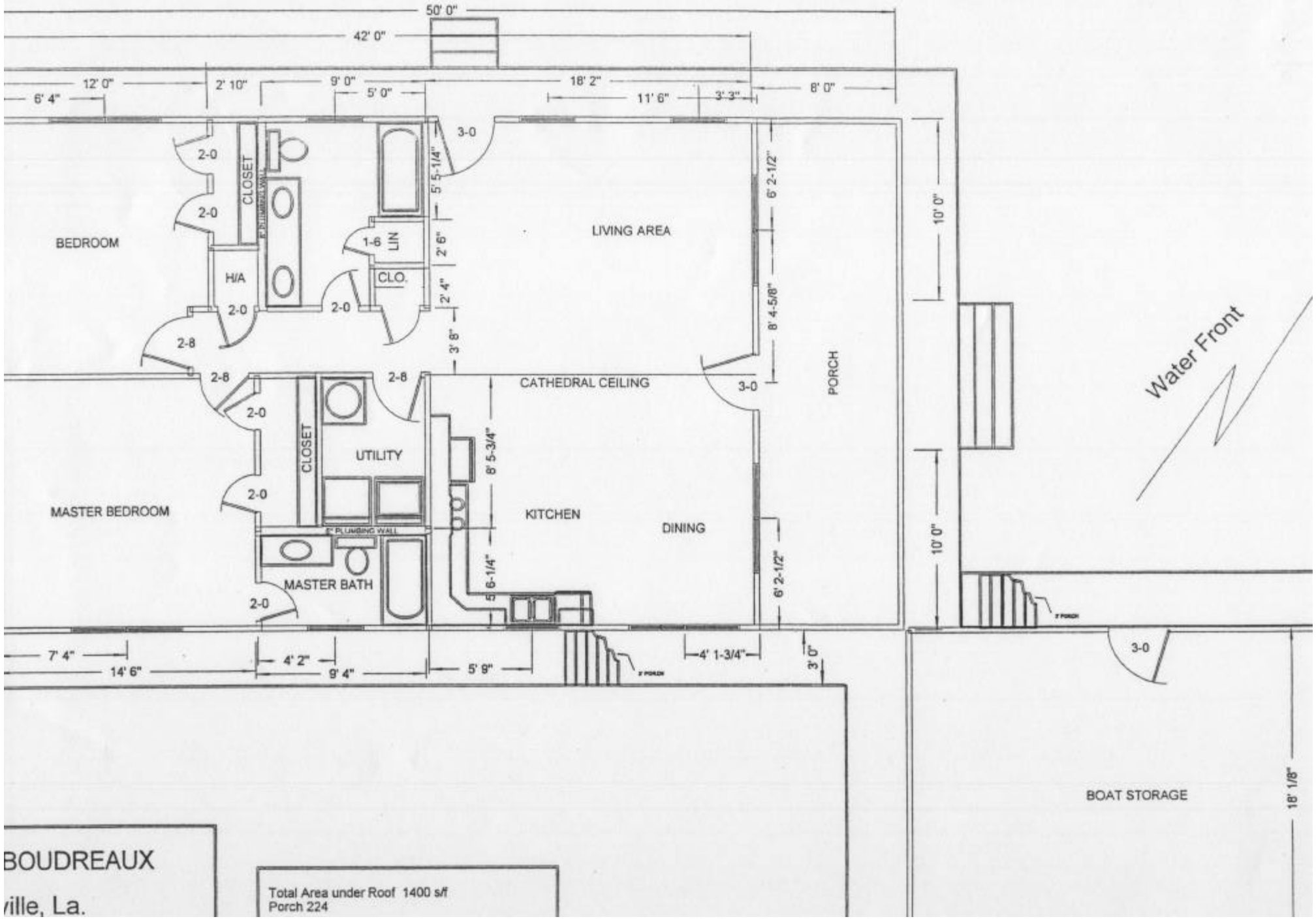
50' 0"
42' 0"
12' 0"
2' 10"
9' 0"
18' 2"
8' 0"
6' 4"
5' 0"
11' 6"
3' 3"
BEDROOM
CLOSET
H/A
LIN
CLO.
LIVING AREA
CATHEDRAL CEILING
PORCH
Water Front
MASTER BEDROOM
CLOSET
UTILITY
MASTER BATH
KITCHEN
DINING
BOAT STORAGE
10' 0"
10' 0"
18' 1/8"
7' 4"
14' 6"
4' 2"
9' 4"
5' 9"
4' 1-3/4"
3' 0"
BOUDREAUX
ville, La.
Total Area under Roof 1400 s/f
Porch 224

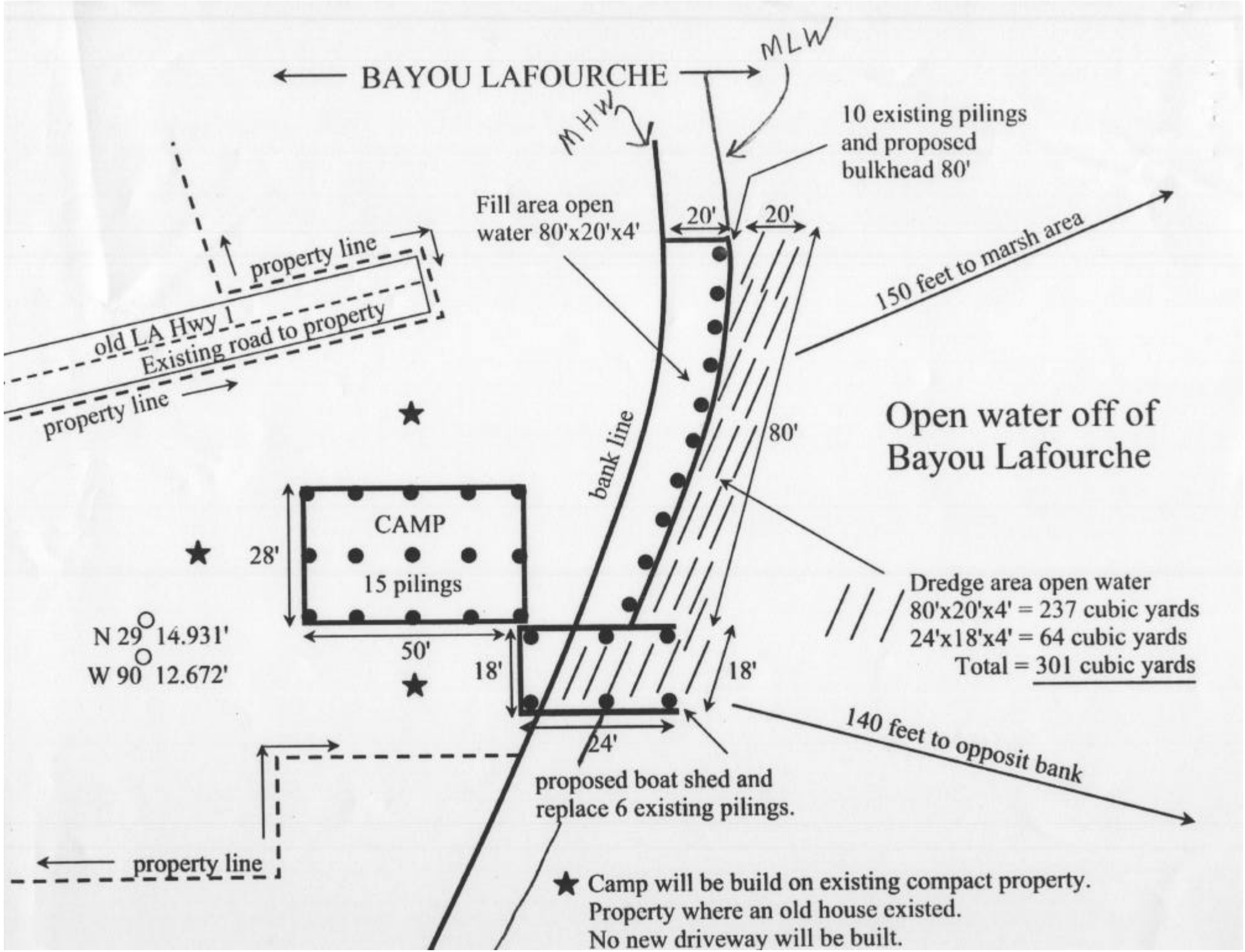
BAYOU LAFOURCHE
MLW
MHW
10 existing pilings
and proposed
bulkhead 80'
Fill area open
water 80'x20'x4'
20'
20'
150 feet to marsh area
property line
old LA Hwy 1
Existing road to property
property line
bank line
80'
Open water off of
Bayou Lafourche
CAMP
28'
15 pilings
Dredge area open water
80'x20'x4' = 237 cubic yards
24'x18'x4' = 64 cubic yards
Total = 301 cubic yards
N 29° 14.931'
W 90° 12.672'
50'
18'
18'
24'
140 feet to opposit bank
proposed boat shed and
replace 6 existing pilings.
property line
Camp will be build on existing compact property.
Property where an old house existed.
No new driveway will be built.

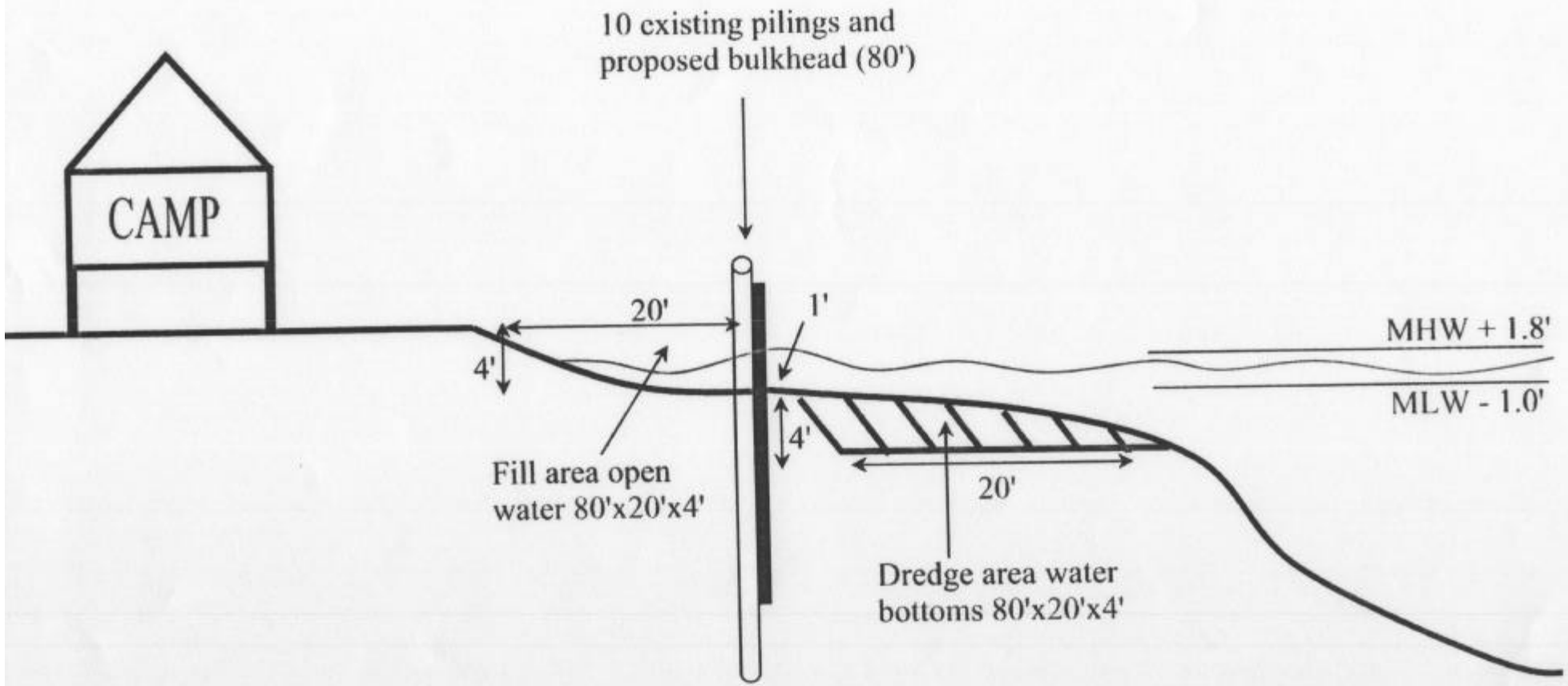
10 existing pilings and
proposed bulkhead (80')
CAMP
20'
1'
4'
MHW + 1.8'
MLW - 1.0'
4'
Fill area open
water 80'x20'x4'
20'
Dredge area water
bottoms 80'x20'x4'

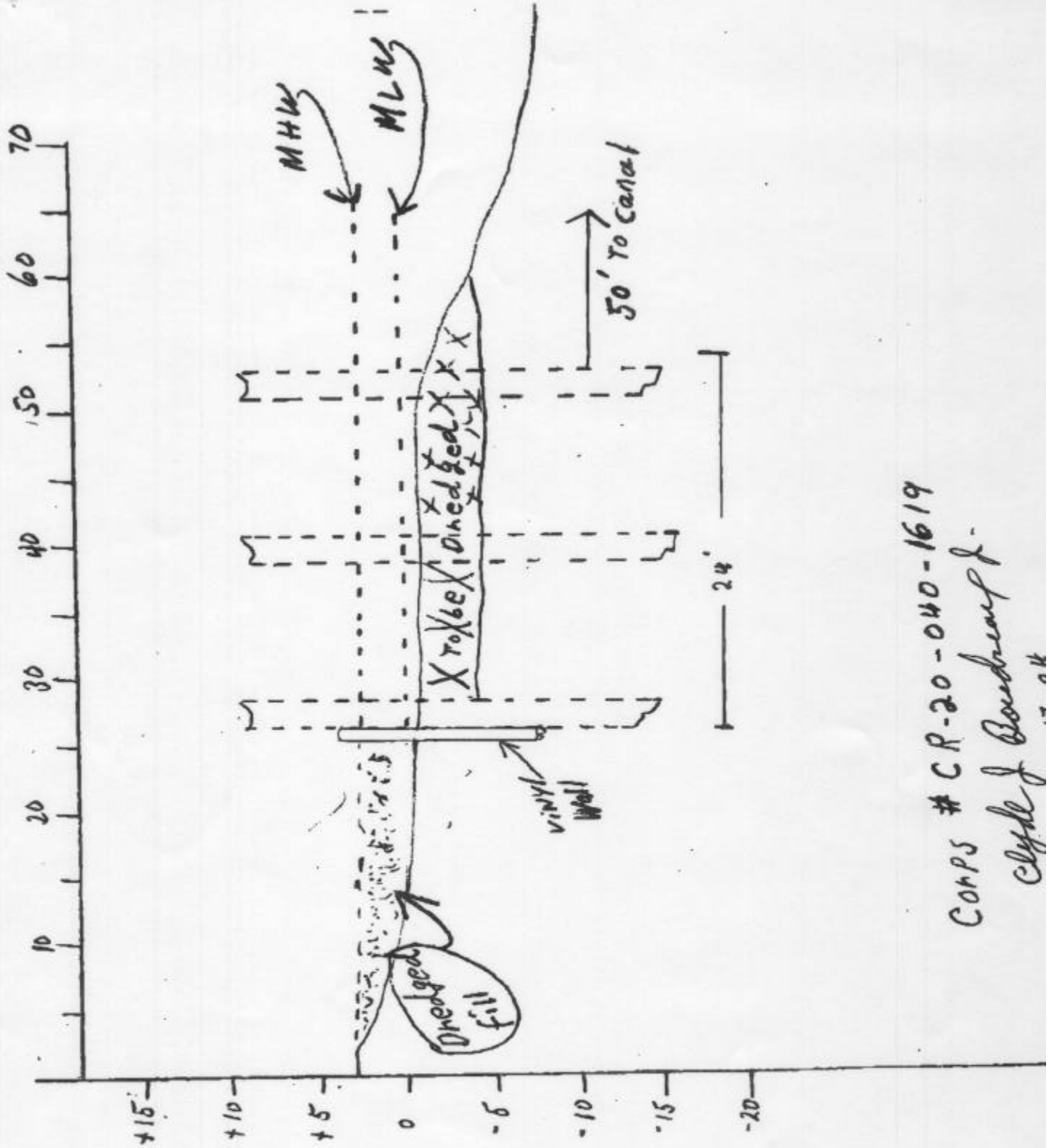

Corps # CR-20-040-1619
Clyde J. Boudreaux Jr.

PARISH OF LAFOURCHE
PROPERTIES: SECTION - 23
TOWNSHIP - T-21-S
RANGE - R-22-E
WARD - 10

LOT 1 OF FISHERMAN'S VILLAGE