Did you know you can add Bank of America ATM and Banking Center locations to your Yahoo! map below?

SAID ISMAIL

Printable Version Email Map

Resize Map:

+ **Zoom In**

1
2 street
3
4 city
5
6
7
8 state
9
10 country

- Zoom Out

Clicking on Map: Zoom in & Re-Center Re-Center Only

Map Legend - Create a link to this map from your website

Business Locator - Click on a business name to view the locations on map

- Baton Rouge Commercial Real Estate - Find all the commercial and investment

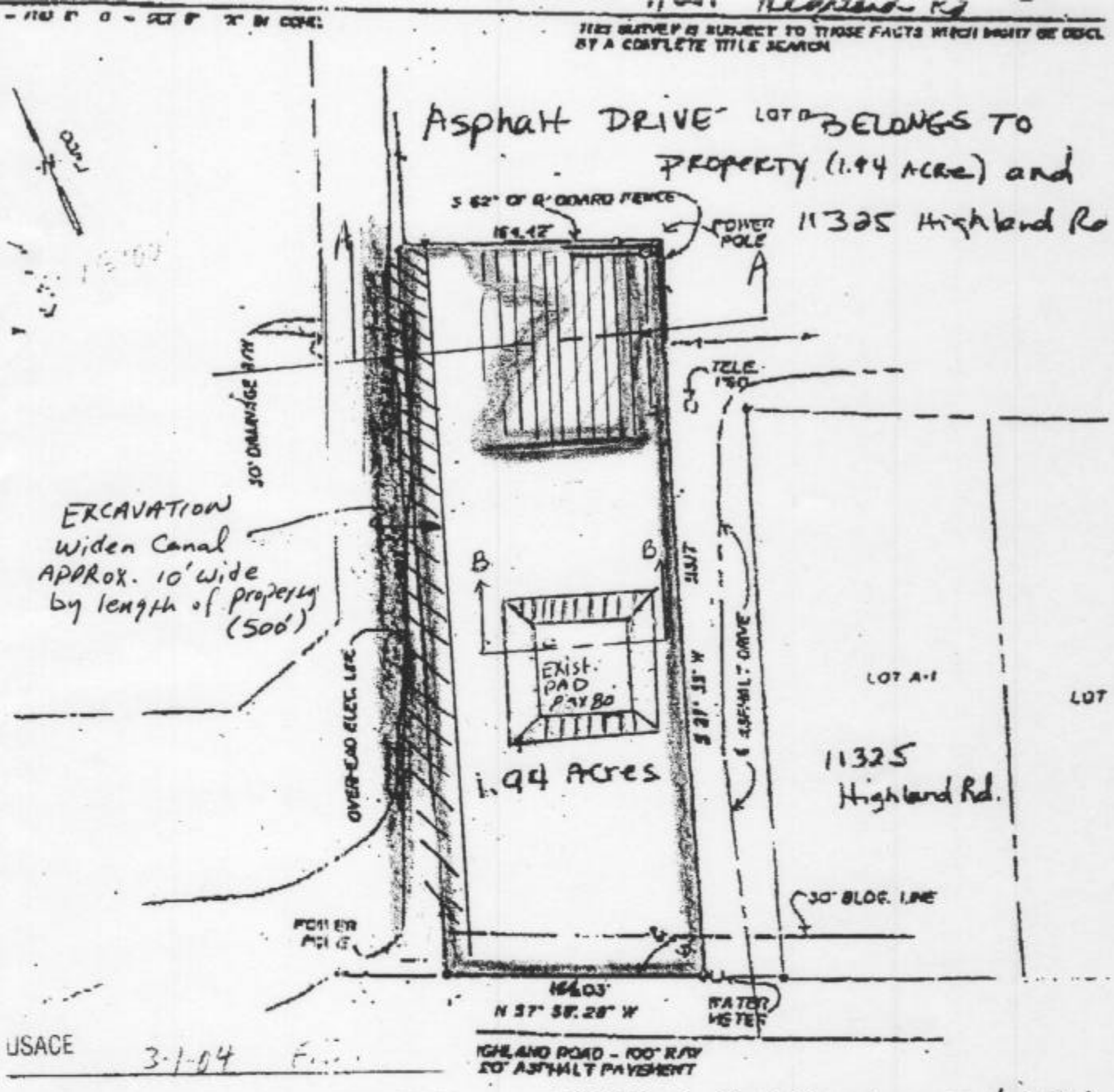

USACE 3-1-04

William Nethery

FOR Said Ishmael

(# 26-040-1248)

= WETLAND

= NON-WETLAND

- Waters of the U.S. (1.44 ac)

APPROX. Coordinates of Lot C

Longitude: -91.10

Latitude: 30.36

APPROVED

JURISDICTIONAL DETERMINATION

MAP SHOWING SURVEY OF

LOT C

LEWIS GOTTLIEB PROPERTY SECTION 71, TOWNSIP 8 SOUTH RANGE 1 EAST

HIGHLAND ROAD

EAST BATON ROUGE PARISH, LOUISIANA

FOR

EXCAVATION

Fill For slopes around PAD

Wet LAND

ENGINEERING COMPUTATIONS

PROJECT NO. 11211 Highland Rd.		Page No.	OF
PARISH		COMPUTED BY	DATE
SUBJECT SAID ISMAIL Lot		CHECKED BY	DATE

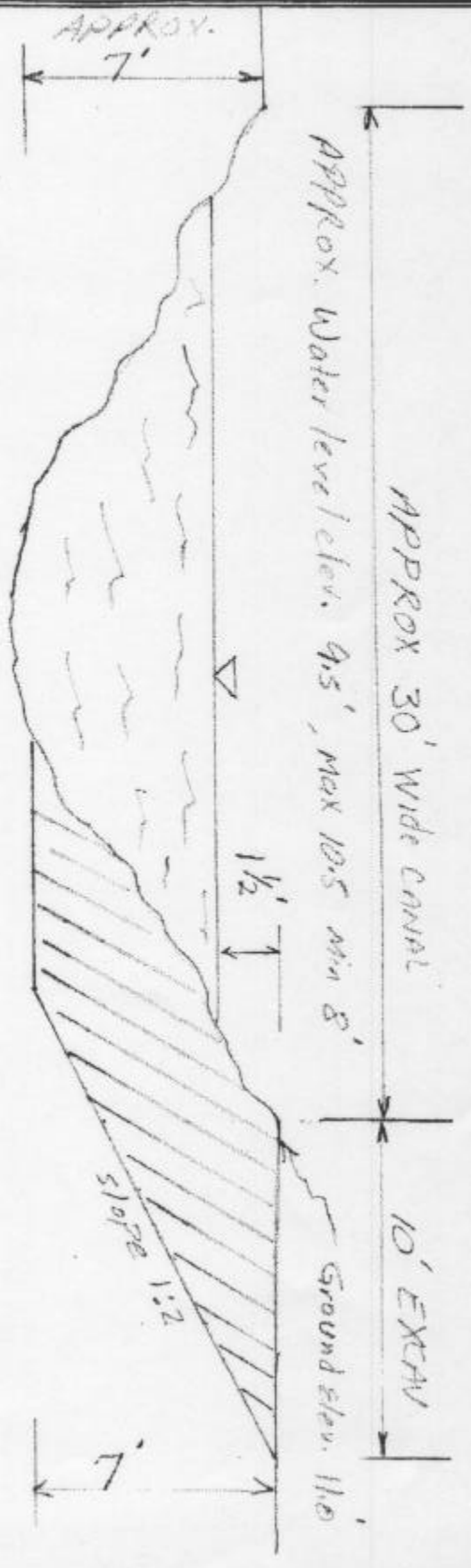

EXCAVATION: Widened existing Canal by 10 Feet. Slope 1:2
Length of excavation is 500'

10' x 7' x 500' = 35000 C.Y = 1,296 C.Y.

ENGINEERING COMPUTATIONS

PROJECT NO.	11211 Highland Road	Page No.	OF
PARISH	E. B. R.	COMPUTED BY	DATE
SUBJECT	SAID ISMAIL	CHECKED BY	DATE

Wetland Area Fill

Average Fill 12"

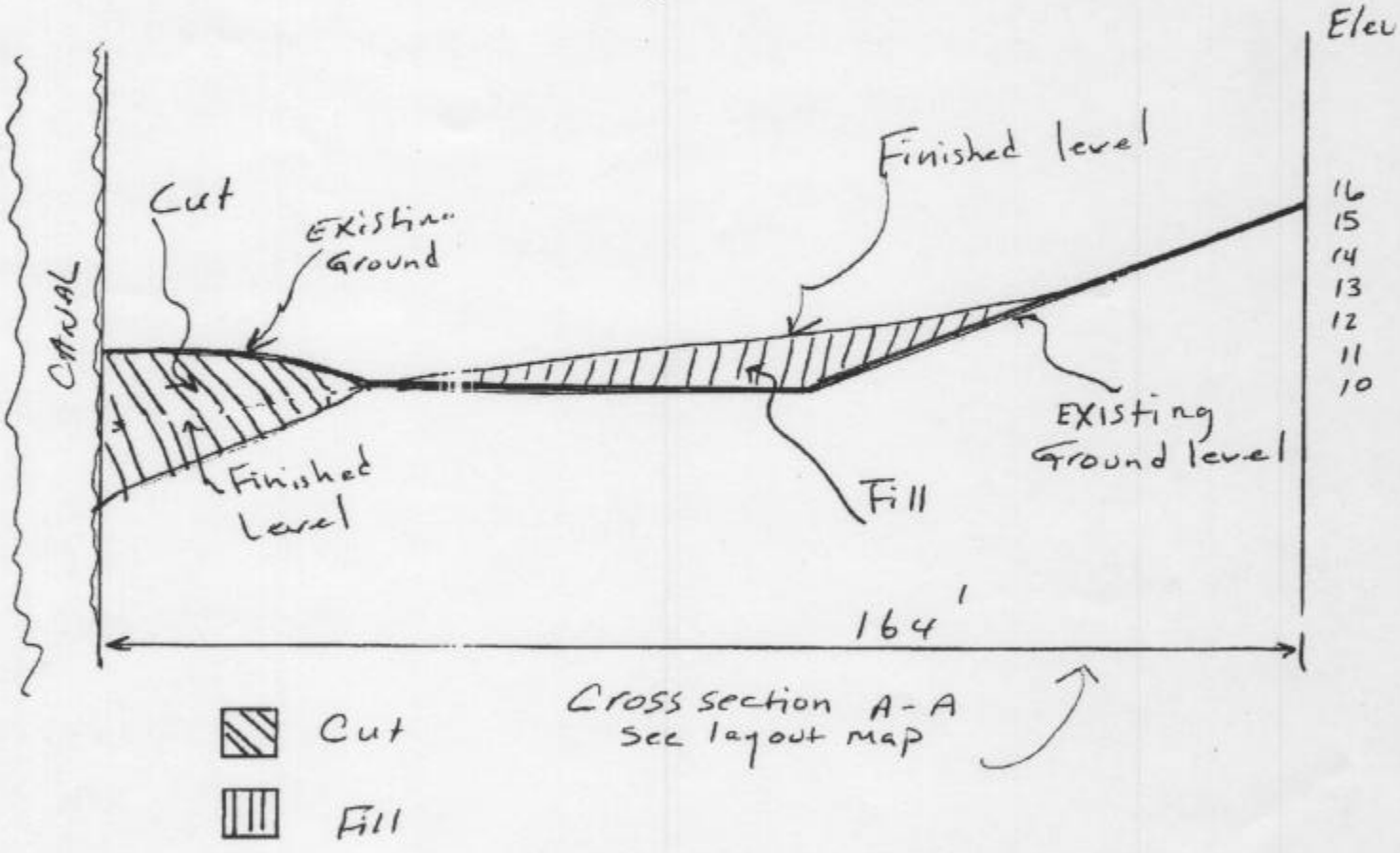

Cross section A-A
See layout map
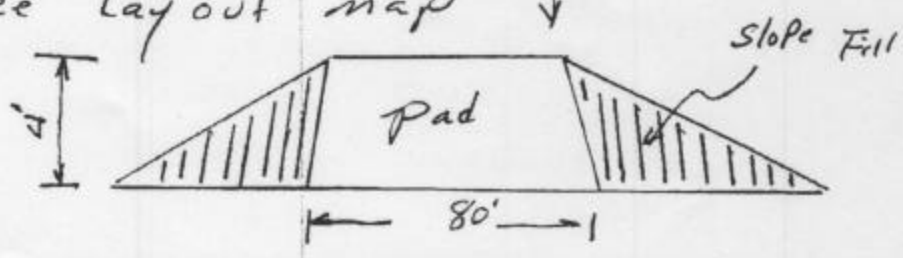
Cross Section B-B
"See layout map"