Point Barre, Louisiana, United States

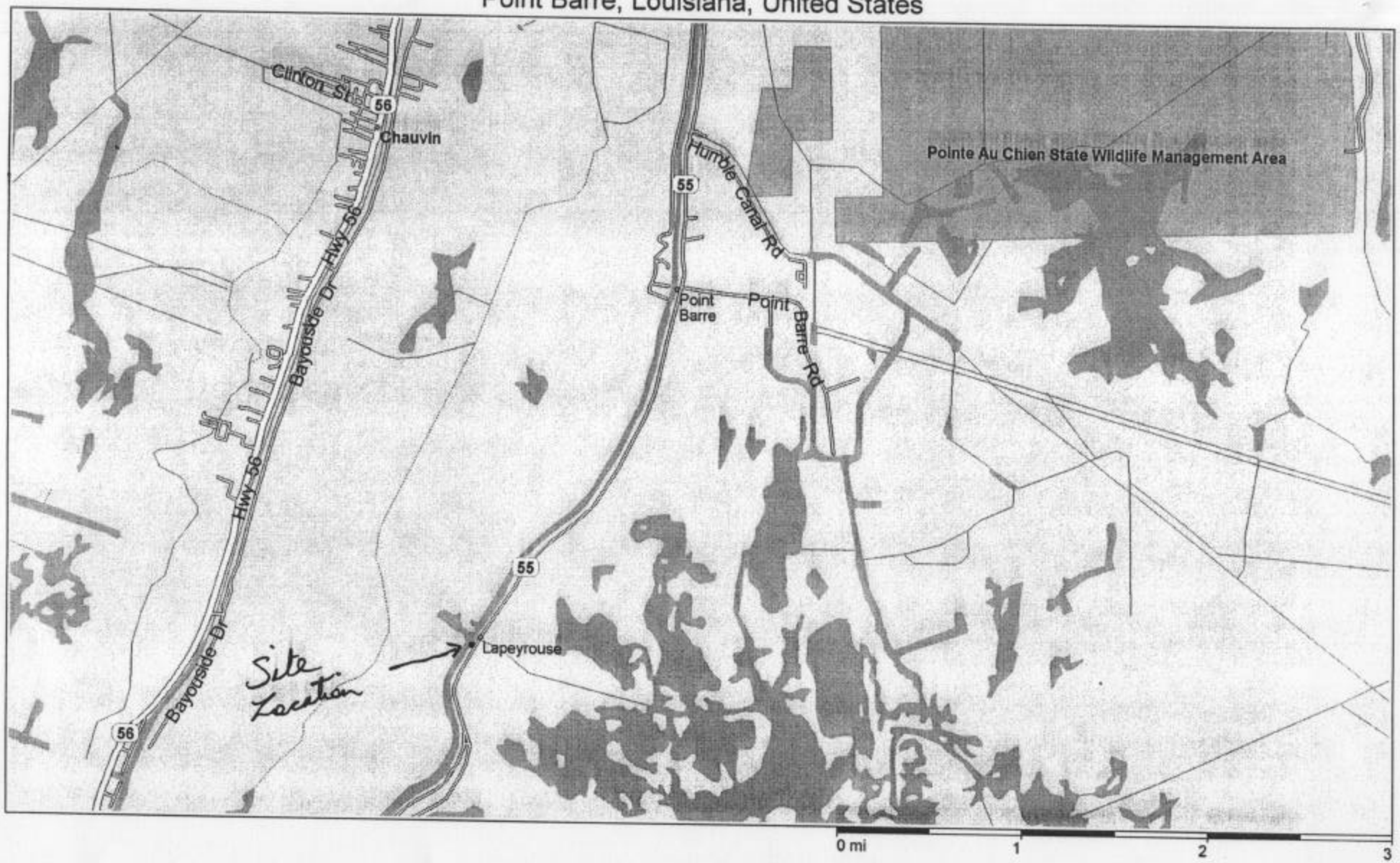

Copyright © 1988-2000 Microsoft Corp. and/or its suppliers. All rights reserved. http://www.microsoft.com/Streets
© Copyright 1999 by Geographic Data Technology, Inc. All rights reserved. © 1999 Navigation Technologies. All rights reserved. This data includes information taken with permission from Canadian authorities © Her Majesty the Queen in Right of Canada.
© Copyright 1999 by Compusearch Micromarketing Data and Systems Ltd.

Lapeyrouse, Louisiana, United States

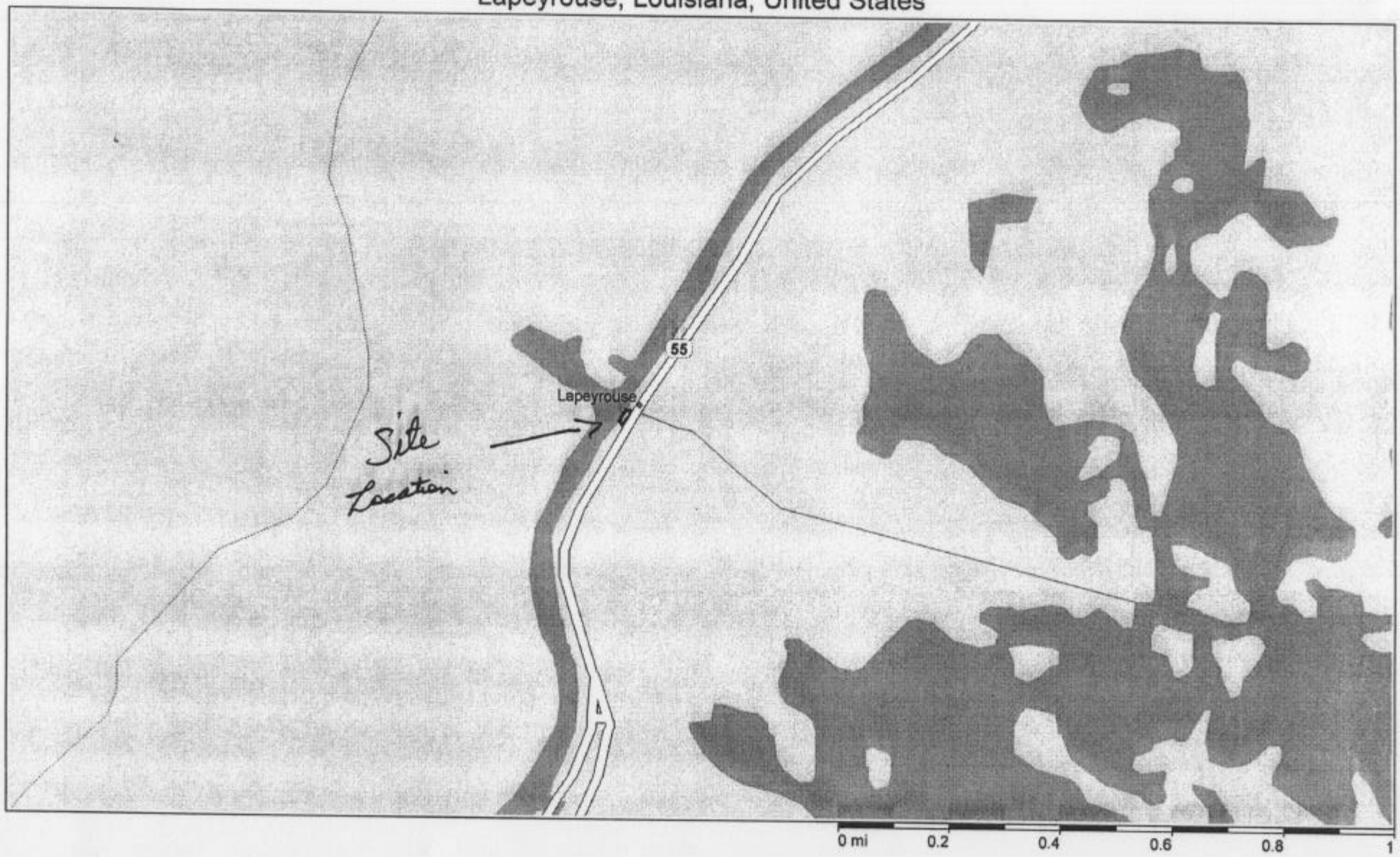

Copyright © 1988-2000 Microsoft Corp. and/or its suppliers. All rights reserved. http://www.microsoft.com/Streets
© Copyright 1999 by Geographic Data Technology, Inc. All rights reserved. © 1999 Navigation Technologies. All rights reserved. This data includes information taken with permission from Canadian authorities © Her Majesty the Queen in Right of Canada.
© Copyright 1999 by Compusearch Micromarketing Data and Systems Ltd.

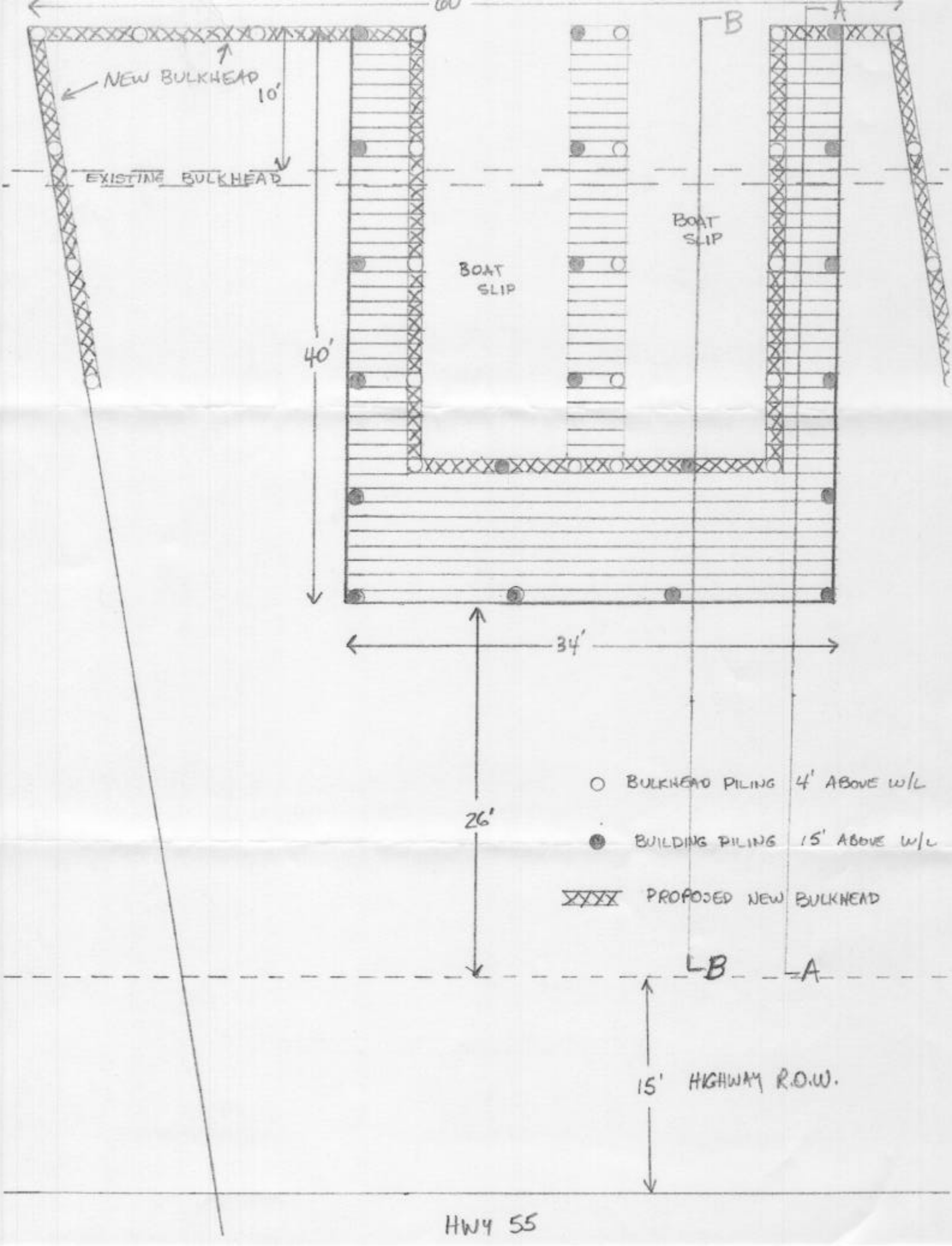
60'
B
A
NEW BULKHEAD
10'
EXISTING BULKHEAD
BOAT SLIP
BOAT SLIP
40'
34'
26'
BULKHEAD PILING 4' ABOVE W/L
BUILDING PILING 15' ABOVE W/L
PROPOSED NEW BULKHEAD
B
A
15' HIGHWAY R.O.W.
HWY 55

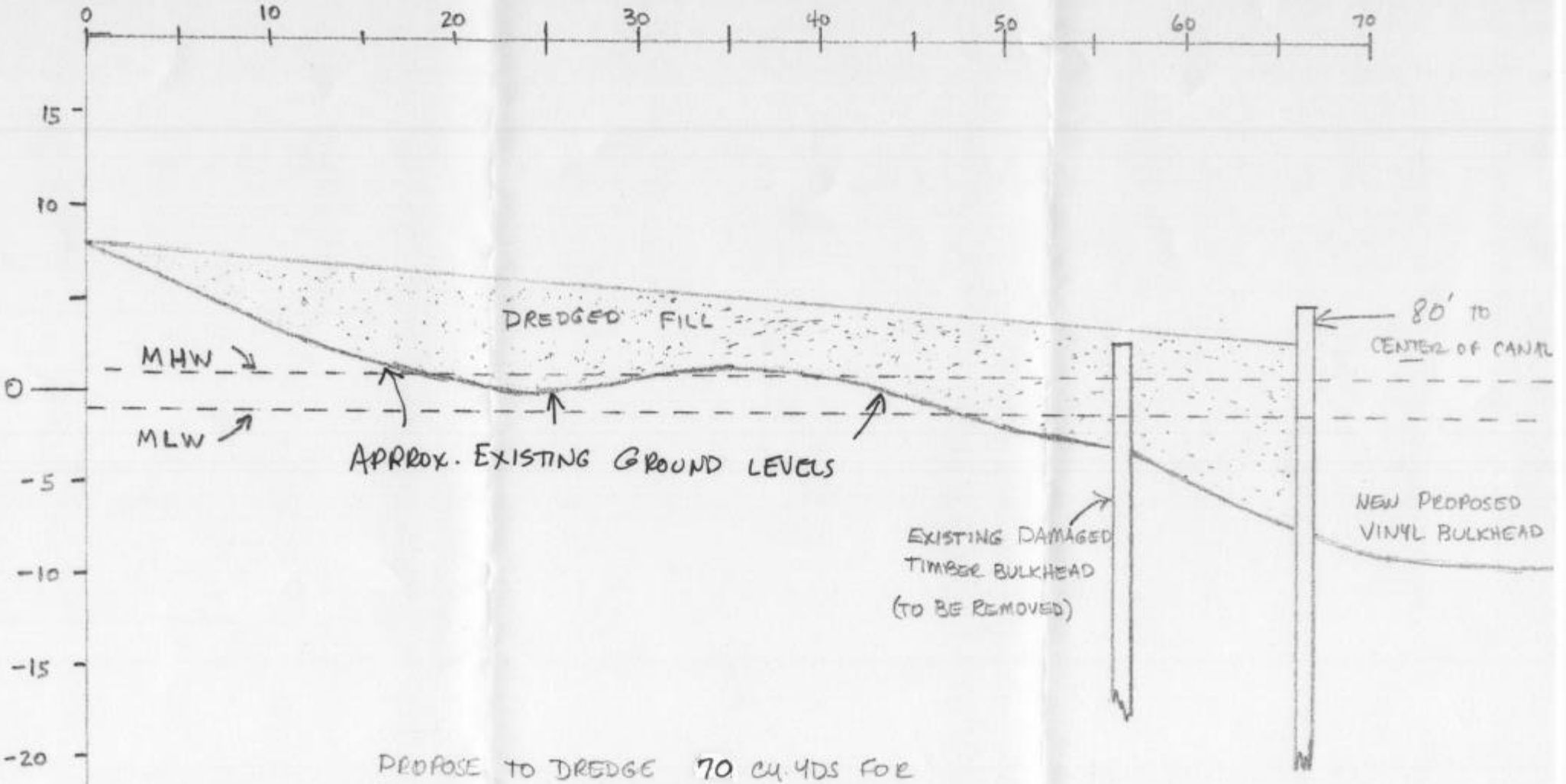

PROPOSE TO DREDGE 70 CU. YDS FOR BOAT SLIP & USE TO FILL INSIDE BULKHEAD AREA. THIS WILL STABILIZE THE ERODING SHORELINE AND MINIMIZE FURTHER EROSION. APPROX 60 YDS OF TOPSOIL WILL BE USED FOR COMPLETION FOR PLANTING GRASS.

HWY R.O.W

VIEW AA

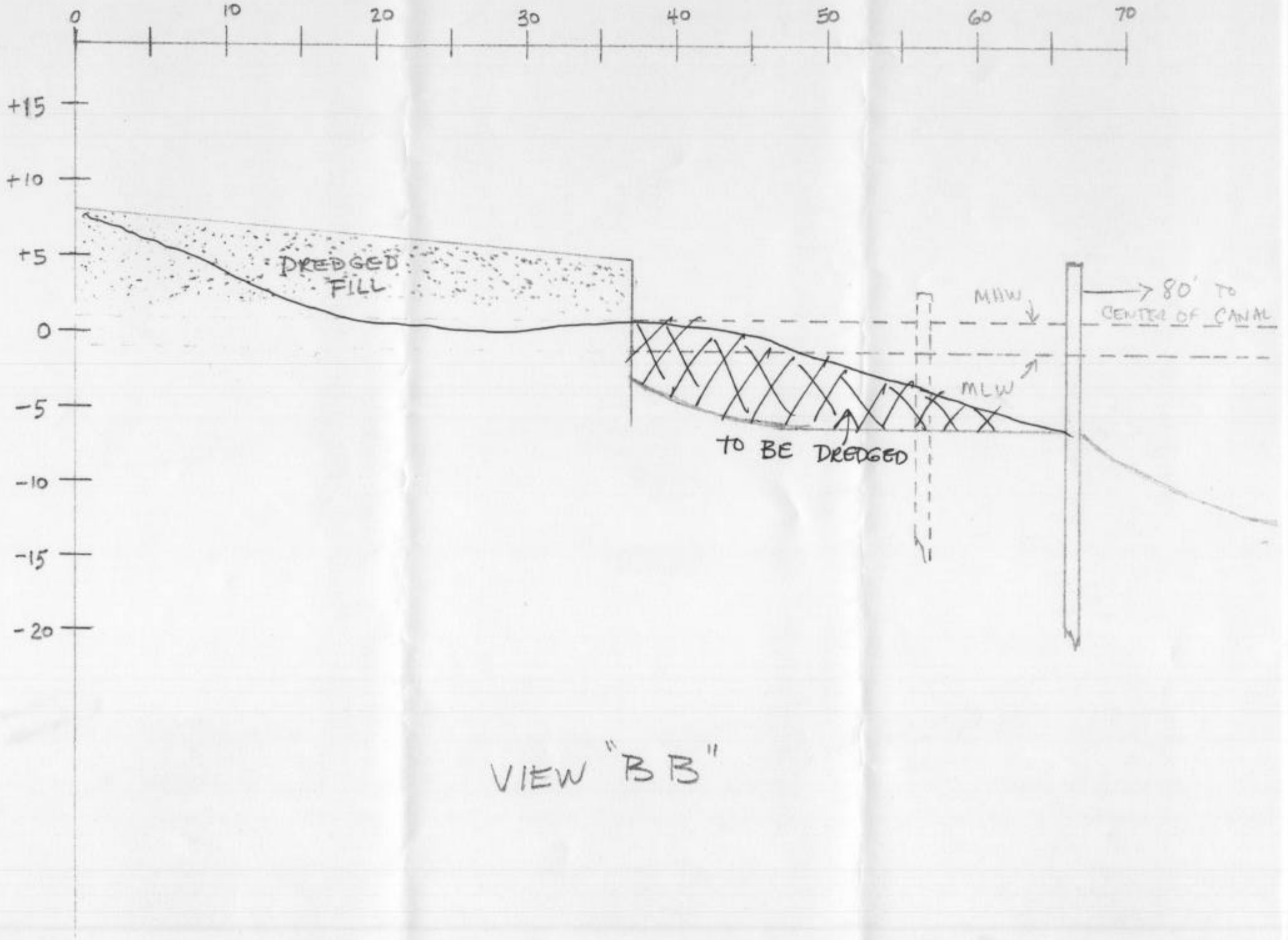
0
10
20
30
40
50
60
70
+15
+10
+5
0
-5
-10
-15
-20
DREDGED FILL
MHW
MLW
80' TO CENTER OF CANAL
TO BE DREDGED

VIEW "BB"

SITE LOCATION

NOTE: Bearings shown hereon are based on the reference map prepared by T.Baker Smith & Son, Inc., entitled "MAP SHOWING DIVISION OF PROPERTY BEING CLAIMED BY JUNIUS LAPEYROUSE, ET AL" revised 9/21/2001 and recorded at entry #1104755.

NOTE: This map does not purport to show all servitudes and/or right of ways which may affect this property.

1156098
FILED FOR RECORD
PER 1 OF
TERREBONNE PARISH, LA.
'03 AUG 13 AM 11 34
DEPUTY CLERK OF COURT

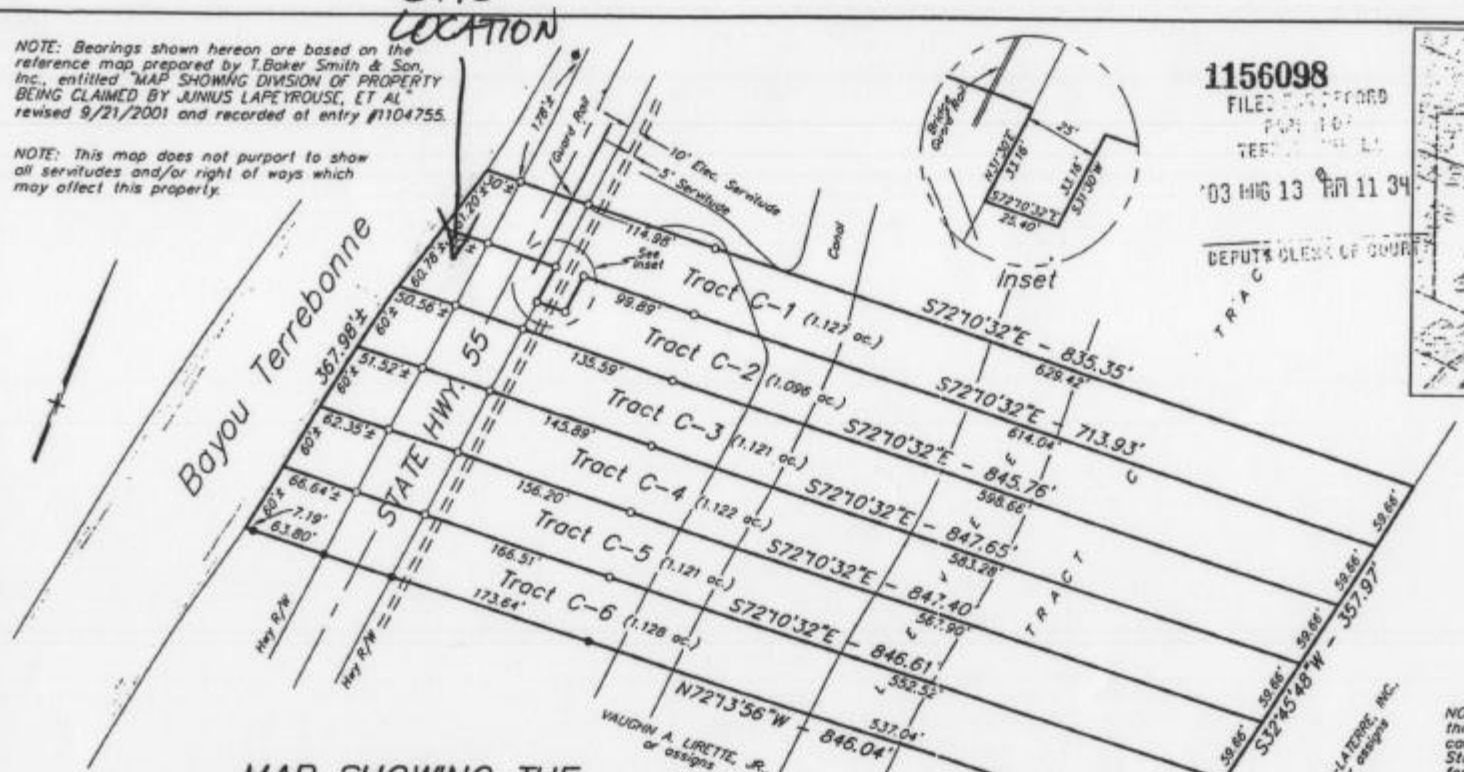

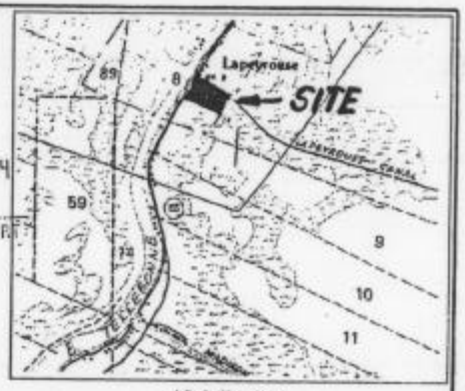

Vicinity Map

Proposed Land Use: Campsites

NOTE: Sewer plants installed on Tracts C-1 through C-6 shall discharge into the borrow canal located approximately 200 feet from State Hwy. 55. Said canal is part of the forced drainage system maintained by TPCG.

MAP SHOWING THE REDIVISION OF PROPERTY BELONGING TO CHARLES K. WEAVER, JR., et al LOCATED IN SECTION 8, T19S-R19E, TERREBONNE PARISH, LOUISIANA

SCALE: 1" = 100'

30 JUNE 2003

CHARLES L. McDONALD
LAND SURVEYOR, INC.
HOUMA, LOUISIANA

Tract	Address
C-1	2101 Hwy. 55
C-2	2101A Hwy. 55
C-3	2103 Hwy. 55
C-4	2103A Hwy. 55
C-5	2105 Hwy. 55
C-6	2105A Hwy. 55

LEGEND
- o Indicates 1/2" Iron Rod Set
- o Indicates 5/8" Iron Rod Fd.
- ◆ Indicates Fire Hydrant

NOTE: This property is situated within ZONE A15 (EL13) as shown on the F.E.M.A. Flood Insurance Rate Map dated 5/1/85. (Map No. 225206 0145 C)

I CERTIFY THAT THIS SURVEY WAS DONE UNDER MY DIRECT SUPERVISION IN ACCORDANCE WITH THE MINIMUM STANDARDS OF PRACTICE FOR LAND SURVEYORS AND THAT THE ACCURACY STANDARDS ARE IN ACCORDANCE WITH CLASS "D"(RURAL) SURVEYS AS INDICATED IN THE ABOVE STANDARDS.

APPROVED: Charles L. McDonald REG. P.L.S. No. 3402

STATE OF LOUISIANA
CHARLES L. McDONALD
REG. No. 3402
REGISTERED PROFESSIONAL LAND SURVEYOR

APPROVED AND ACCEPTED THIS DATE: 8/13/03
BY THE HOUMA-TERREBONNE REGIONAL PLANNING COMMISSION

BY: Jeannette Shlosdaup FOR Final APPROVAL