
Bagdad Rd
Smith Ferry Rd
Proposed Site
W River Rd St
River Rd
I-40 S/V Rd
10
385
Ryan St
BRIAN L. MICHEL
© 2012 Google
miles
1
km
1

BRIAN L. MICHEL

feet 600

meters 100

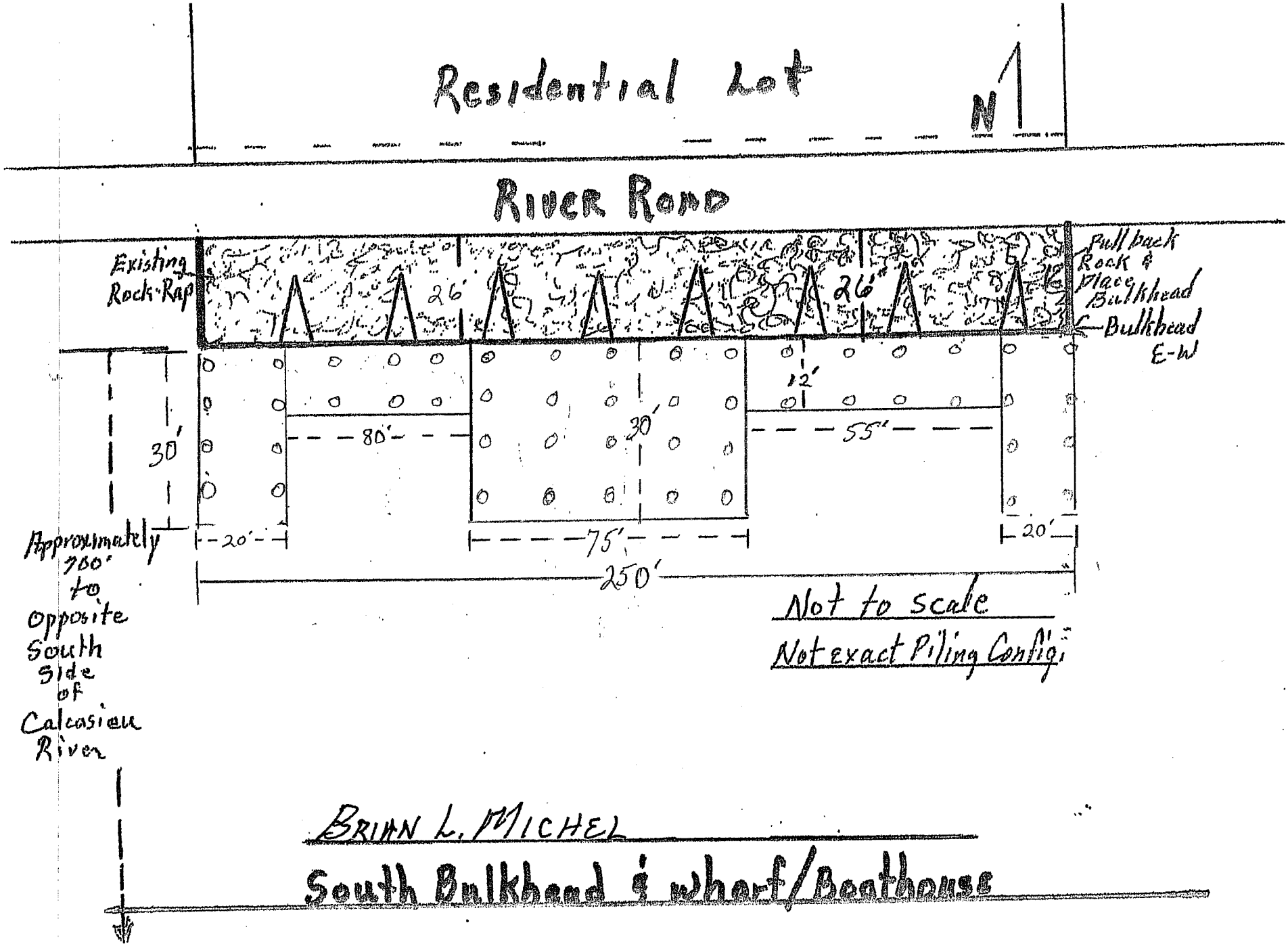
Residential Lot
N
River Road
Existing Rock-Rap
26'
26'
Pull back Rock & Place Bulkhead
Bulkhead E-W
12'
30'
80'
30'
55'
20'
75'
20'
250'
Approximately 700' to opposite South side of Calcasieu River
Not to scale
Not exact Piling Config.
BRIAN L. MICHEL
South Bulkhead & wharf/Boathouse

Boathouse Section View East - West

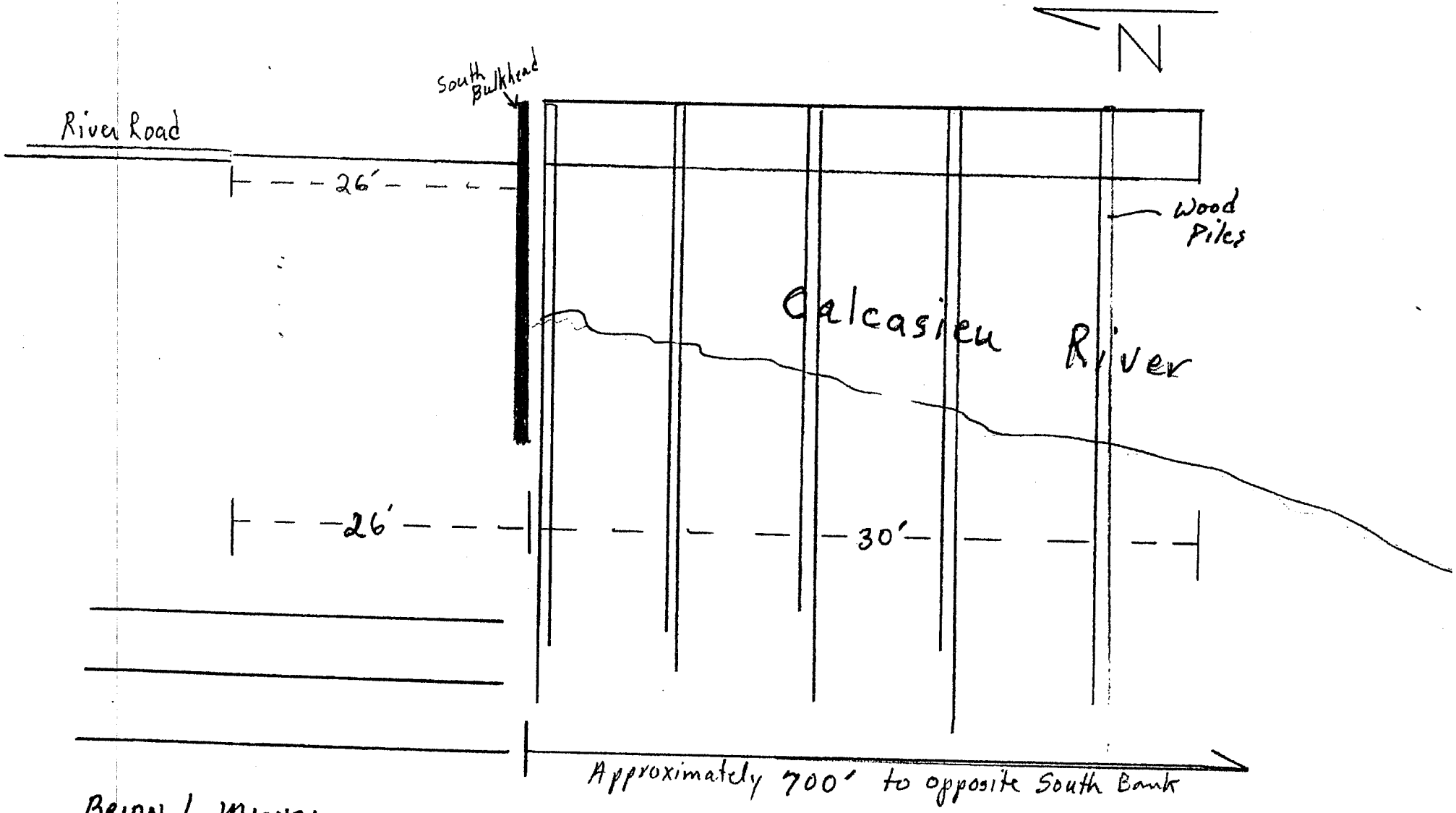

BRIAN L. MICHEL

South Bulkhead Section View East - West

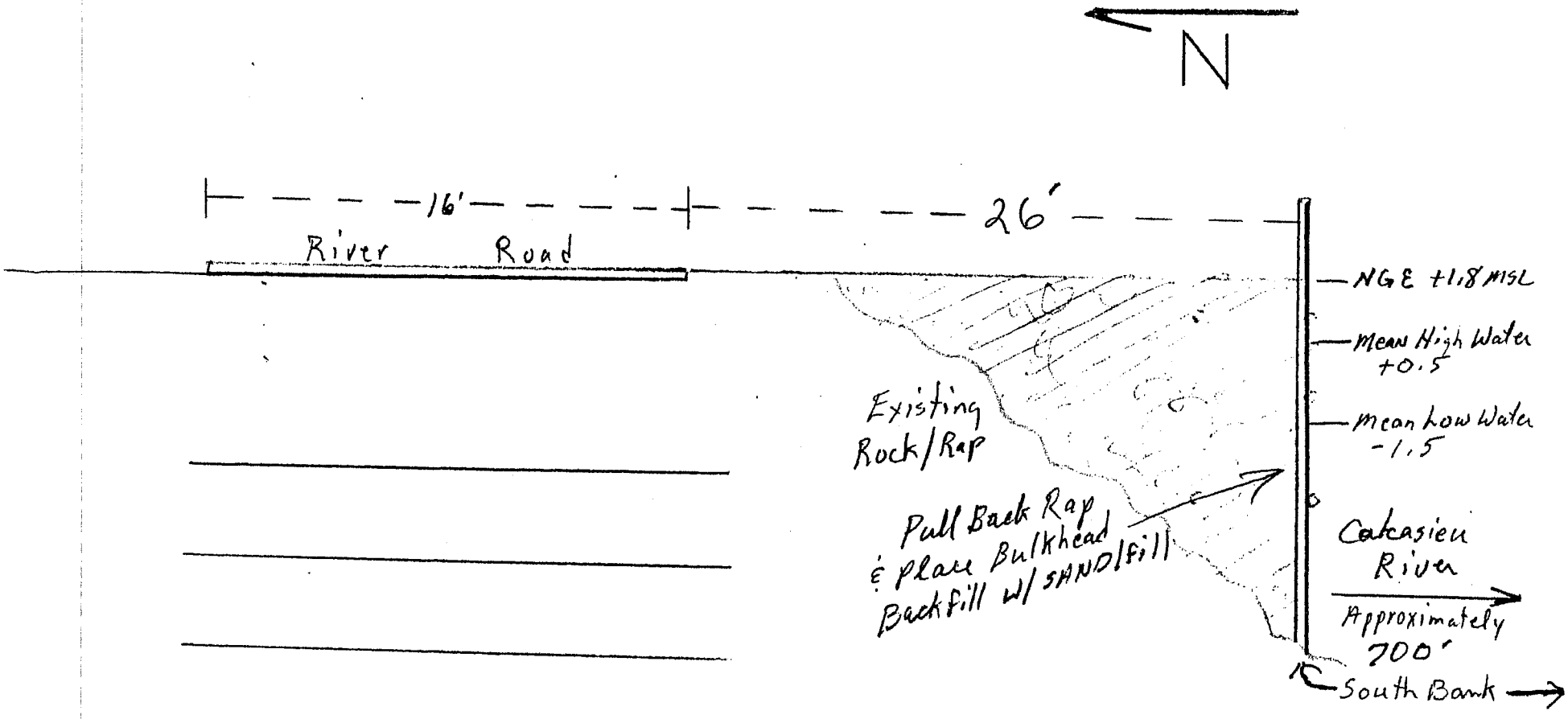

Proposed South Bulkhead — BRIAN L. MICHEL