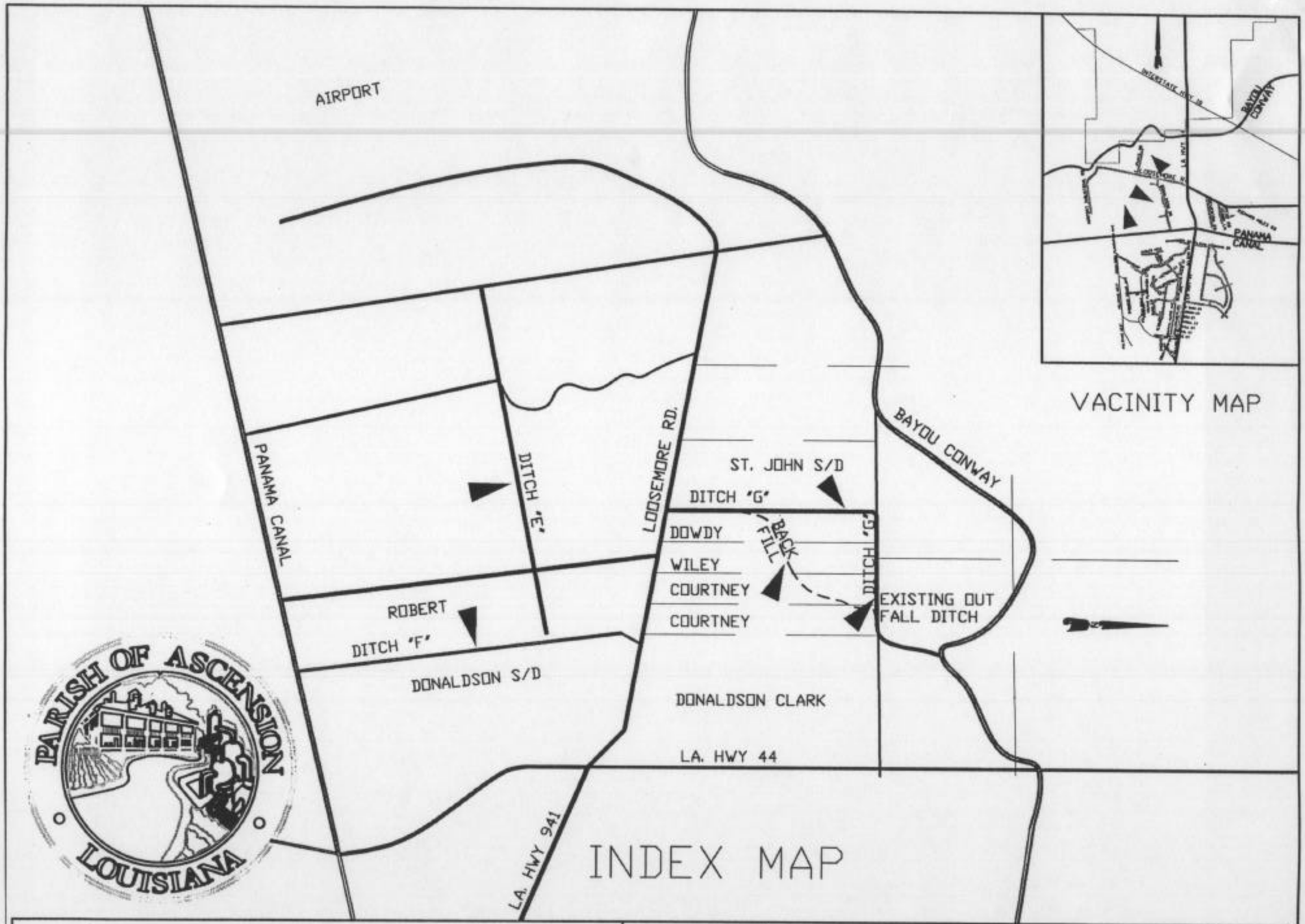


| | |
|---|---|
| PROJECT NAME: LOOSEMORE OUTFALL DITCHES | ASCENSION PARISH PUBLIC WORKS ENGINEERING DEPT. |
| W.O. NO. 26040 DD PROJECT NO. 0367 | DRAWN BY: LYNN E. SAVOY DATE: 9/22/03 PG. 1 |

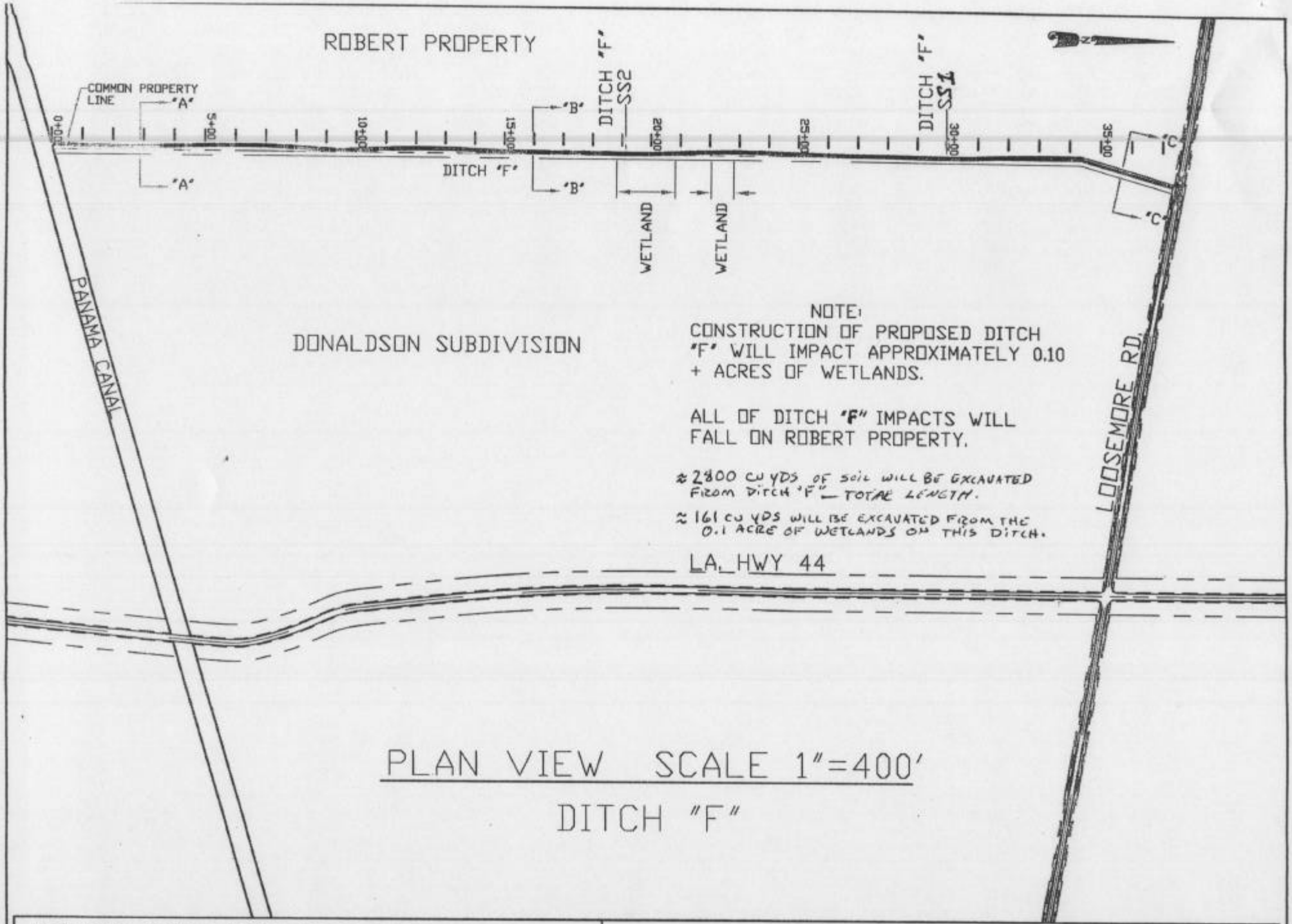


PLAN VIEW SCALE 1"=400'

DITCH "F"

| | |
|---|---|
| PROJECT NAME: LOOSEMORE OUTFALL | ASCENSION PARISH PUBLIC WORKS ENGINEERING DEPT. |
| W.O. NO. 26040 DD PROJECT NO. 0367 | DRAWN BY: LYNN E. SAVOY DATE: 10/08/03 PG. 2 |

NOTE:
ALL DREDGED MATERIAL WILL BE PLACED ON UP-LAND SITES.

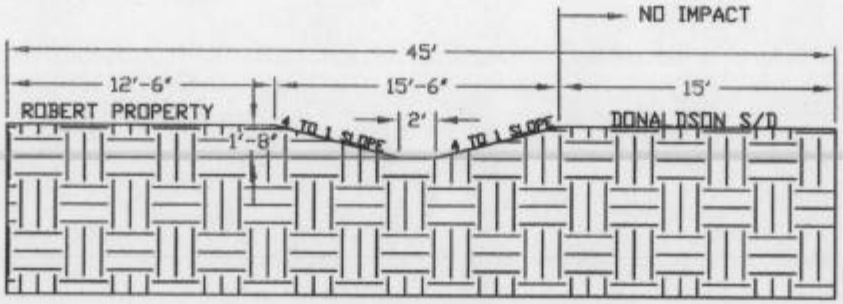


SECTION "A-A"
SCALE 1"=10'

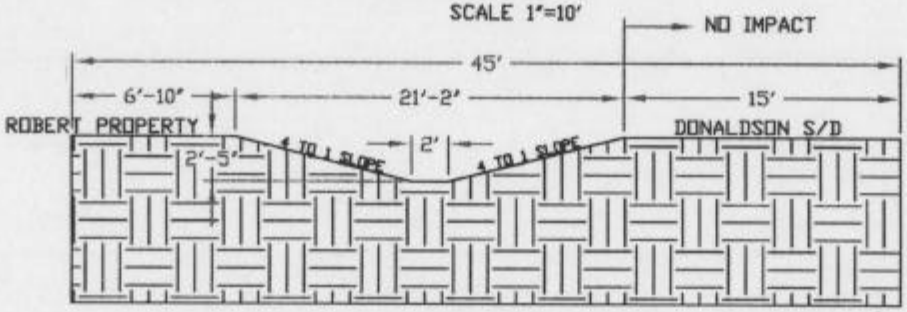


SECTION "B-B"
SCALE 1"=10'

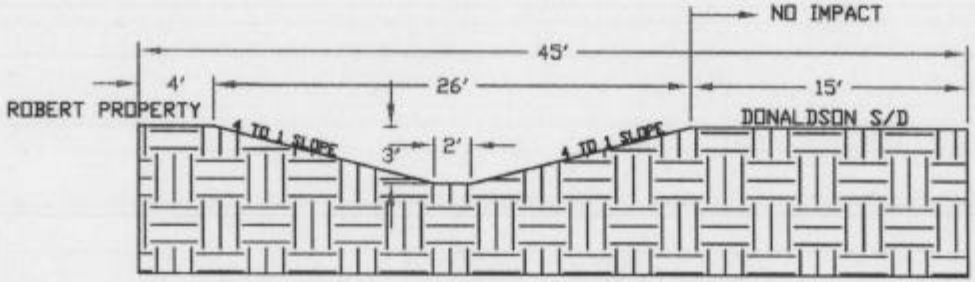


SECTION "C-C"
SCALE 1"=10'

# CROSS SECTION DITCH "F" SCALE NONE

| | | | |
|---|---|---|---|
| PROJECT NAME: LOOSEMORE OUTFALL | | ASCENSION PARISH PUBLIC WORKS ENGINEERING DEPT. | |
| W.O. NO. 26040 DD | PROJECT NO. 0367 | DRAWN BY: LYNN E. SAVOY | DATE:10/08/03 PG. 3 |

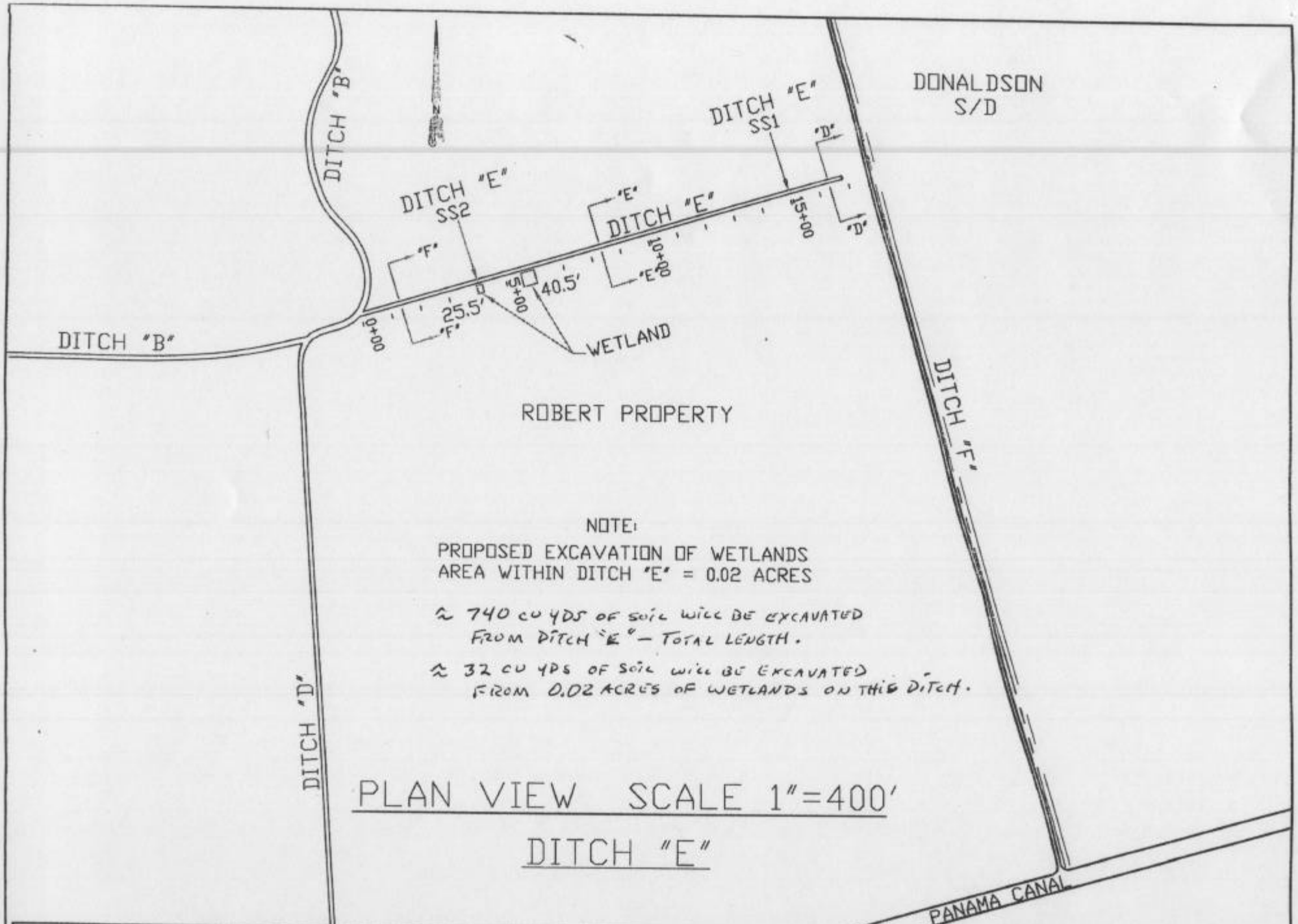


NOTE:
PROPOSED EXCAVATION OF WETLANDS
AREA WITHIN DITCH "E" = 0.02 ACRES

≈ 740 CU YDS OF SOIL WILL BE EXCAVATED FROM DITCH "E" – TOTAL LENGTH.

≈ 32 CU YDS OF SOIL WILL BE EXCAVATED FROM 0.02 ACRES OF WETLANDS ON THIS DITCH.

PLAN VIEW SCALE 1"=400'

DITCH "E"

| | |
|---|---|
| PROJECT NAME: LOOSEMORE OUTFALL | ASCENSION PARISH PUBLIC WORKS ENGINEERING DEPT. |
| W.O. NO. 26040 DD PROJECT NO. 0367 | DRAWN BY: LYNN E. SAVOY DATE: 10/08/03 PG. 4 |

NOTE:
ALL DREDGED MATERIAL WILL BE PLACED ON UP-LAND SITES.

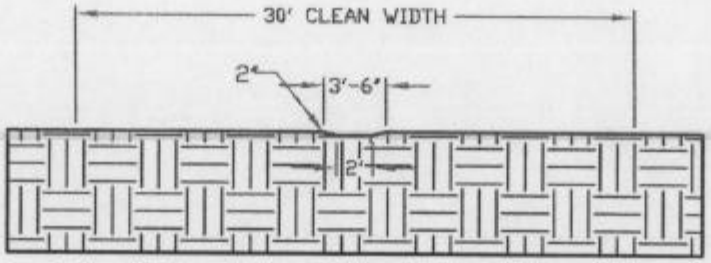


SECTION "D-D"
SCALE 1"=10'

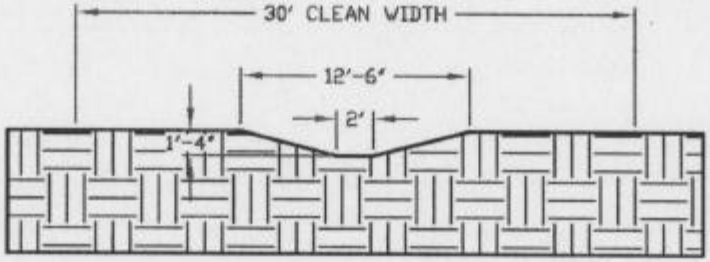


SECTION "E-E"
SCALE 1"=10'

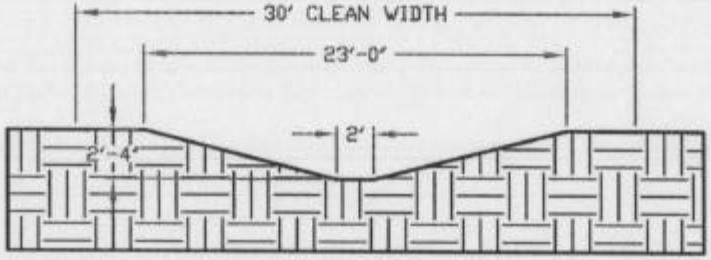


SECTION "F-F"
SCALE 1"=10'

# CROSS SECTION DITCH "E" SCALE NONE

| | | | |
|---|---|---|---|
| PROJECT NAME: LOOSEMORE OUTFALL | | ASCENSION PARISH PUBLIC WORKS ENGINEERING DEPT. | |
| W.O. NO. 26040 DD | PROJECT NO. 0367 | DRAWN BY: LYNN E. SAVOY | DATE:10/08/03 PG. 5 |

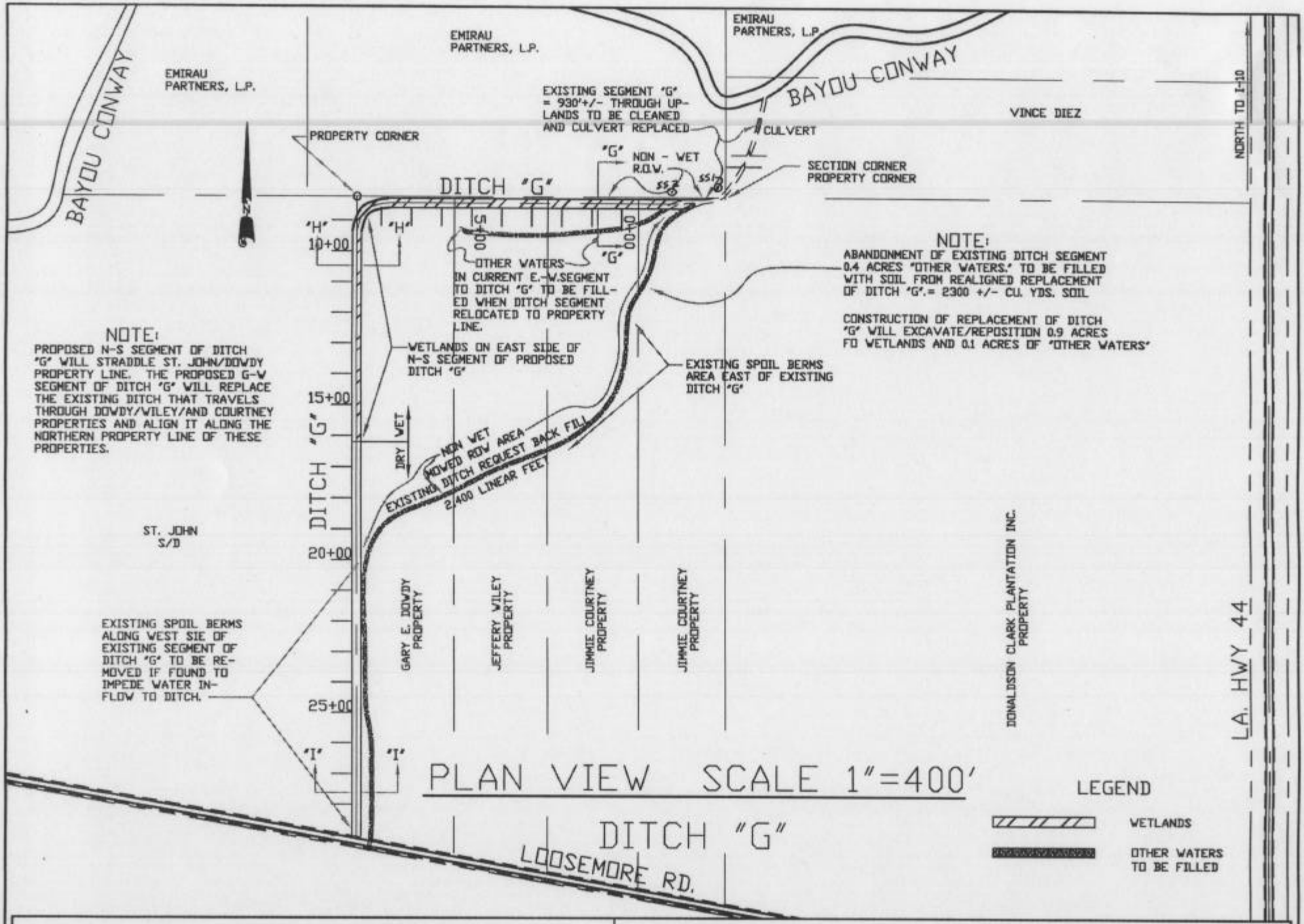


| | |
|---|---|
| PROJECT NAME: LOOSEMORE OUTFALL | ASCENSION PARISH PUBLIC WORKS ENGINEERING DEPT. |
| W.O. NO. 26040 DD PROJECT NO. 0367 | DRAWN BY: LYNN E. SAVOY DATE:10/09/03 PG. 6 |

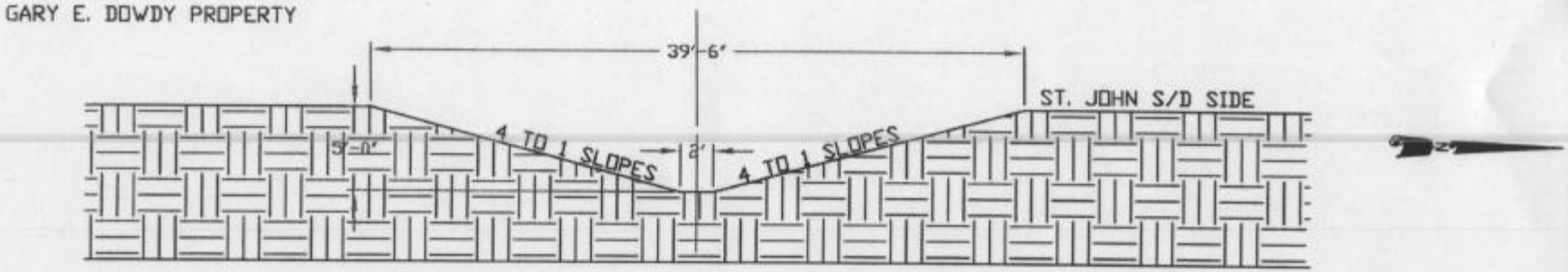


SECTION "G-G"

SCALE 1"=10'

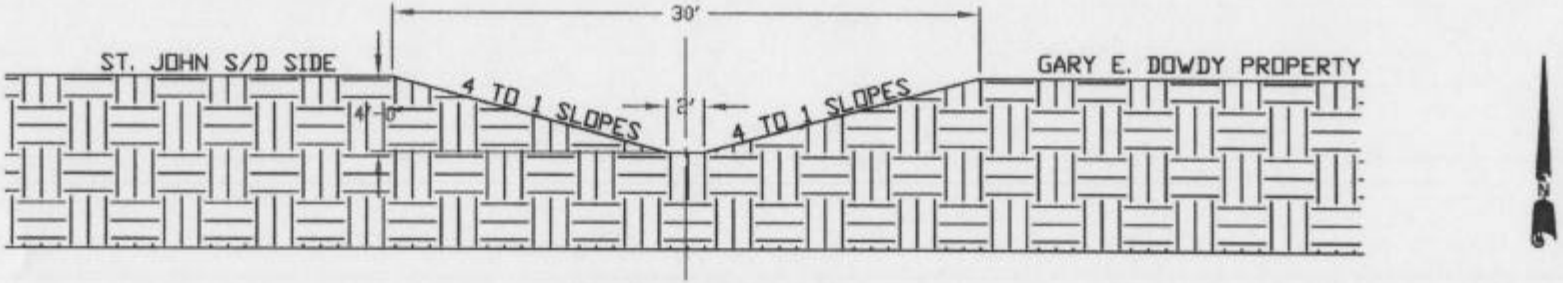


SECTION "H-H"

SCALE 1"=10'

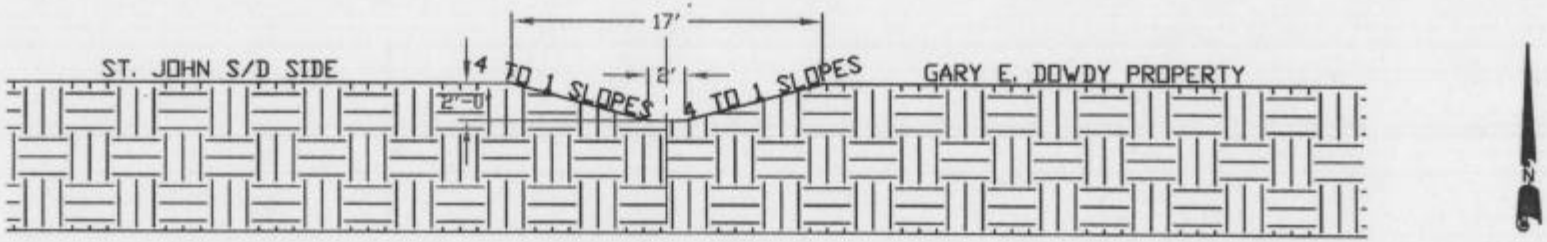


SECTION "I-I"

SCALE 1"=10'

# CROSS SECTION DITCH "G" SCALE NONE

| | |
|---|---|
| PROJECT NAME: LOOSEMORE OUTFALL | ASCENSION PARISH PUBLIC WORKS ENGINEERING DEPT. |
| W.O. NO. 26040 DD PROJECT NO. 0367 | DRAWN BY: LYNN E. SAVOY DATE:10/08/03 PG. 7 |

NOTE:

THIS EXISTING DITCH RUNS THROUGH 3 PROPERTIES EAST OF ST. JOHN S/D 2400 FT. LONG AND WILL REQUIRE 2300 CUBIC YARDS OF FILL. THE DIRE WILL BE OBTAINED FROM DITCH 'G' AND MOVED TO THIS DITCH AND FILLED FLUSH.

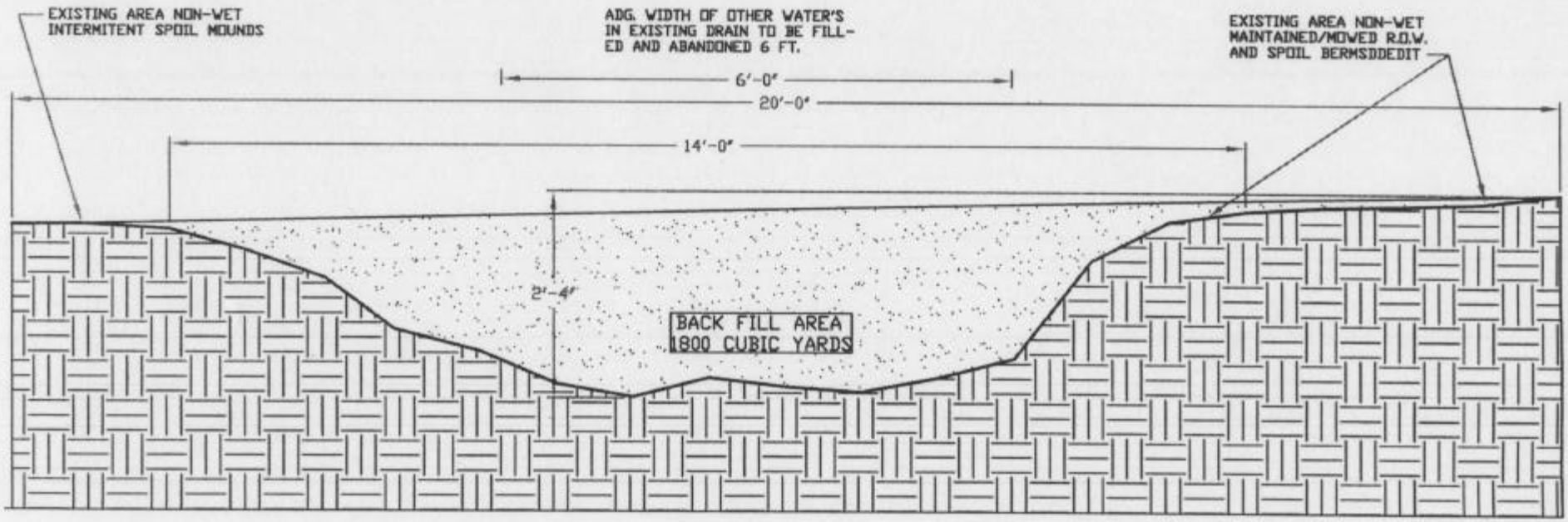


# EXISTING OUTFALL DITCH "G" FOR BACK FILL

| | |
|---|---|
| PROJECT NAME: LOOSEMORE OUTFALL | ASCENSION PARISH PUBLIC WORKS ENGINEERING DEPT. |
| W.O. NO. 26040 DD PROJECT NO. 0367 | DRAWN BY: LYNN E. SAVOY DATE:10/08/03 PG. 8 |