MAPTECH

Products View Cart Registration Support Downloads Online Maps Company Search

Maptech MapServer Maps and Charts: View FREE USGS Topo Maps, NOAA Nautical Charts, Aerial Photos. GPS Navigation Software.

ENTER CITY OR PLACE NAME

SELECT STATE Go!

OR ENTER ZIP CODE Go!

USA Search | International Search

Advanced Search | Help

Topo Map | Nautical Chart | Aeronautical Chart | Nav Photo | LEARN MORE! | Buy Maps & Charts for this Region

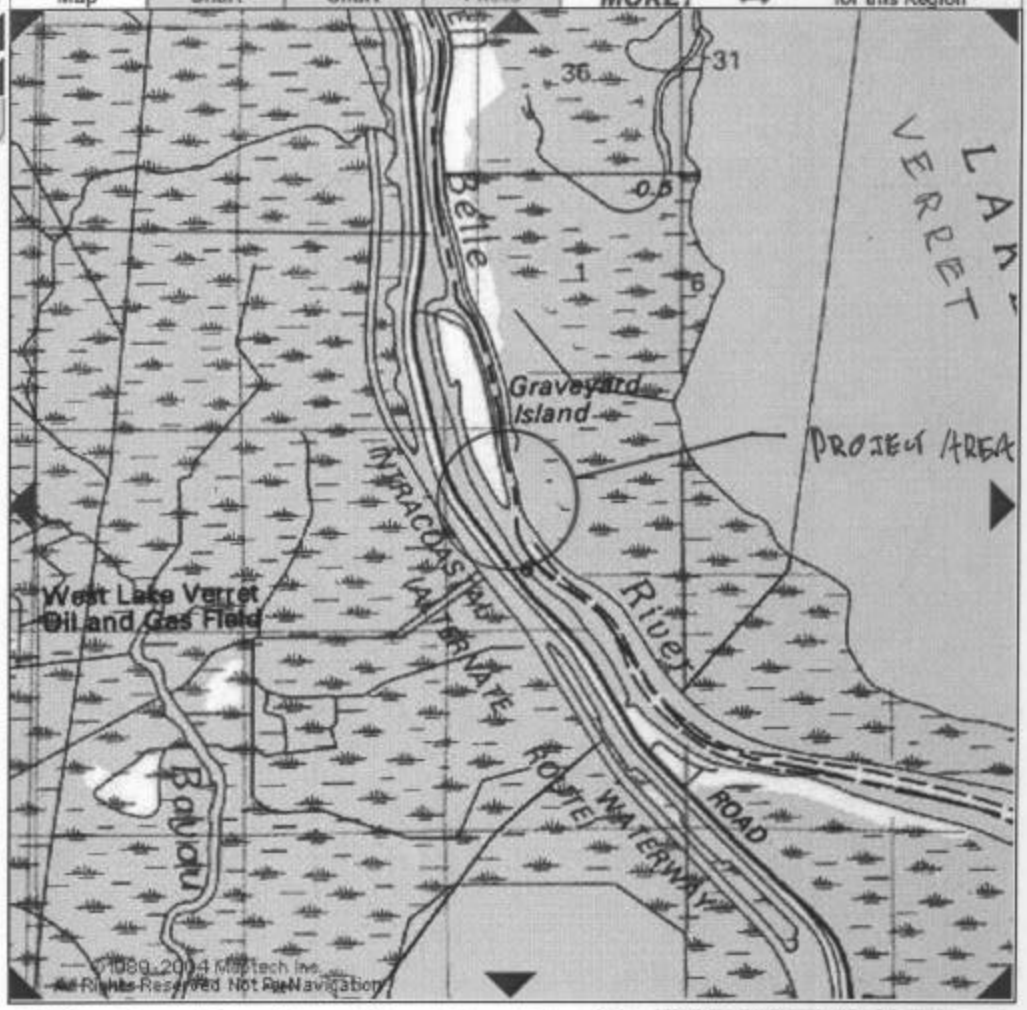

Innovative
Intuitive
Integrated

Latitude

Longitude

Coordinates DMS

--------FUN TOOLS--------

MAPTECH MAPSERVER

Click To Zoom

1:100,000 Scale | 100% Zoom | Go!

MAPTECH

Enter your email to register for prize drawings and product information:

Go! Info

Add Maps and Charts to Your Website - It's Free!

GORP.com Trail Finder

Put Our MapServer to Work on Your Site! Display Topo Maps, Nautical Charts, High Altitude Photos, and Much More!

Maptech Product Line Overview

Land Maps

Terrain Navigator
Terrain Navigator Pro
GPS & Handhelds
National Park Digital Guide
Appalachian Trail
Waterproof Topo Maps

Marine Software

Marine Navigator
Digital Charts
Contour 3D Charts
Offshore Navigator
GPS & Handhelds

Marine Books & Charts

ChartKit Books

GIS & Business Software

ArcGIS from ESRI
BusinessMAP from ESRI
Special Services

GPS & Handhelds

Outdoor Navigator
Pocket Navigator
Accessories

Aeronautical Software

VFR/IFR AeroPacks
VFR/IFR AeroSims
FAA Paper Charts
Pocket Navigator (Handheld)

Special Services

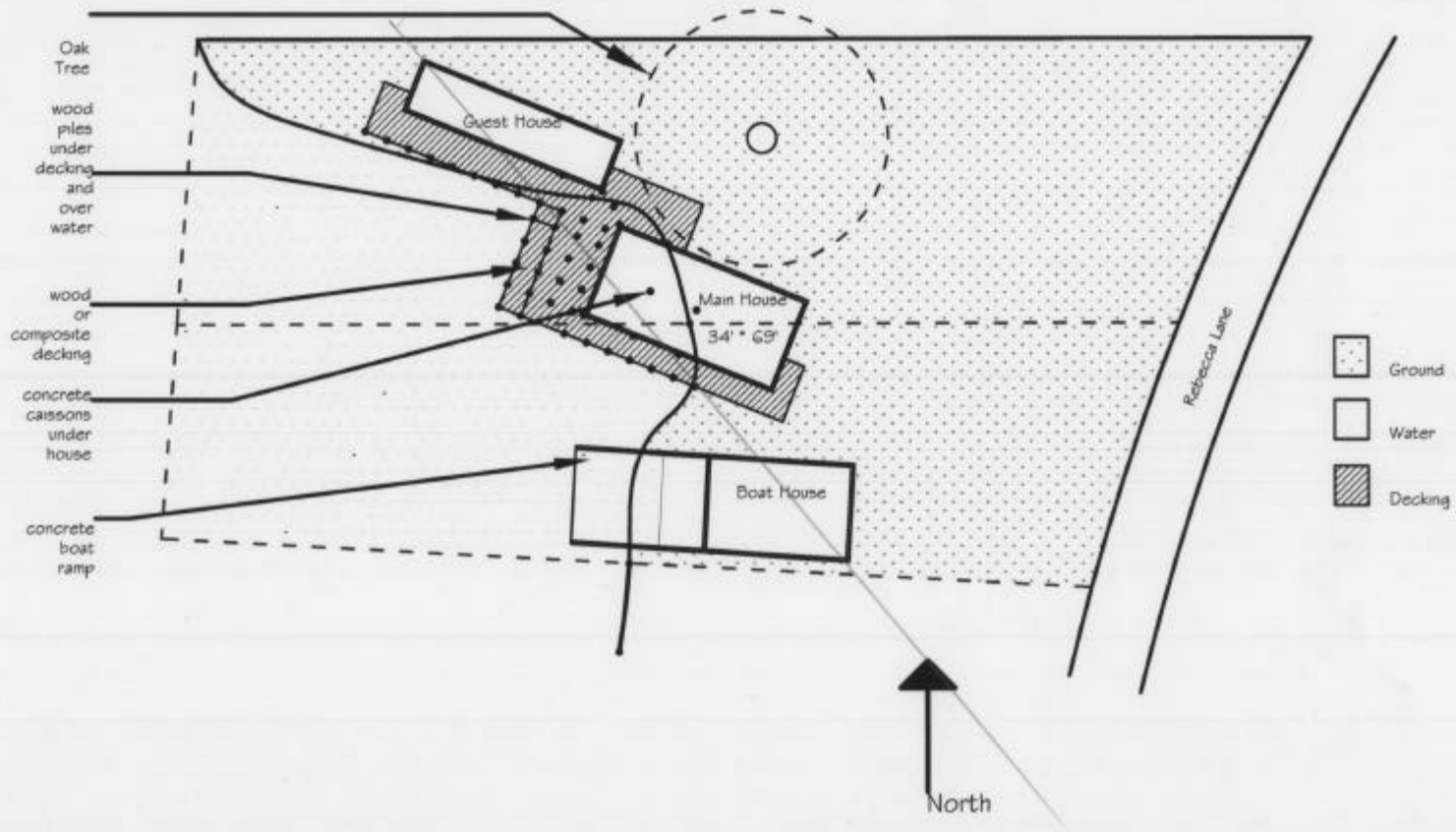

Sheet No.	Scale	Site Plan	Burdine Residence at Retreat at Belle River	drawn by: EMJ
3	1/64" = 1'			

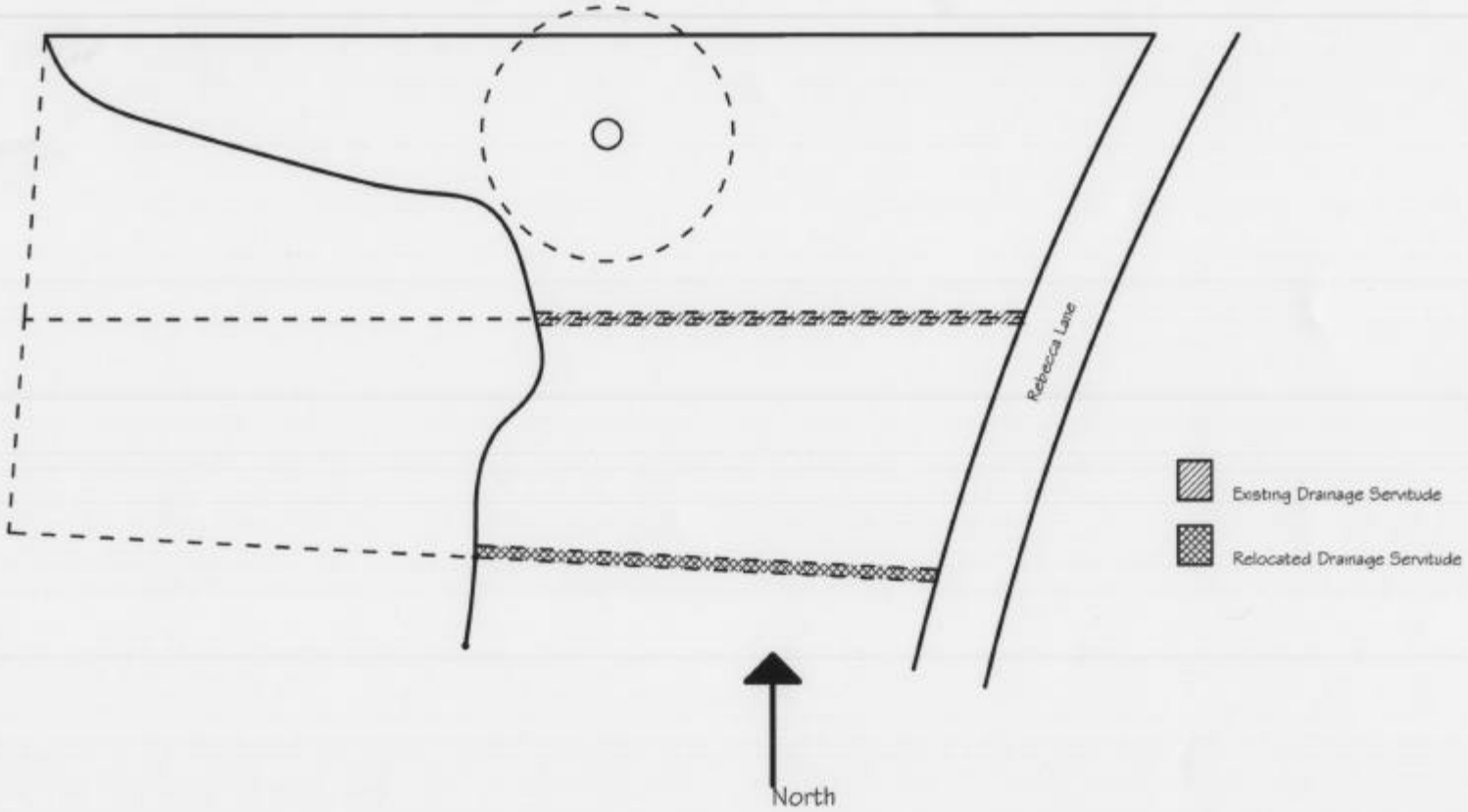

Sheet No.	Scale	Drainage Servitude	Burdine Residence at	drawn by:
1	1/64" = 1'		Rebecca at Belle Rose	EMJ

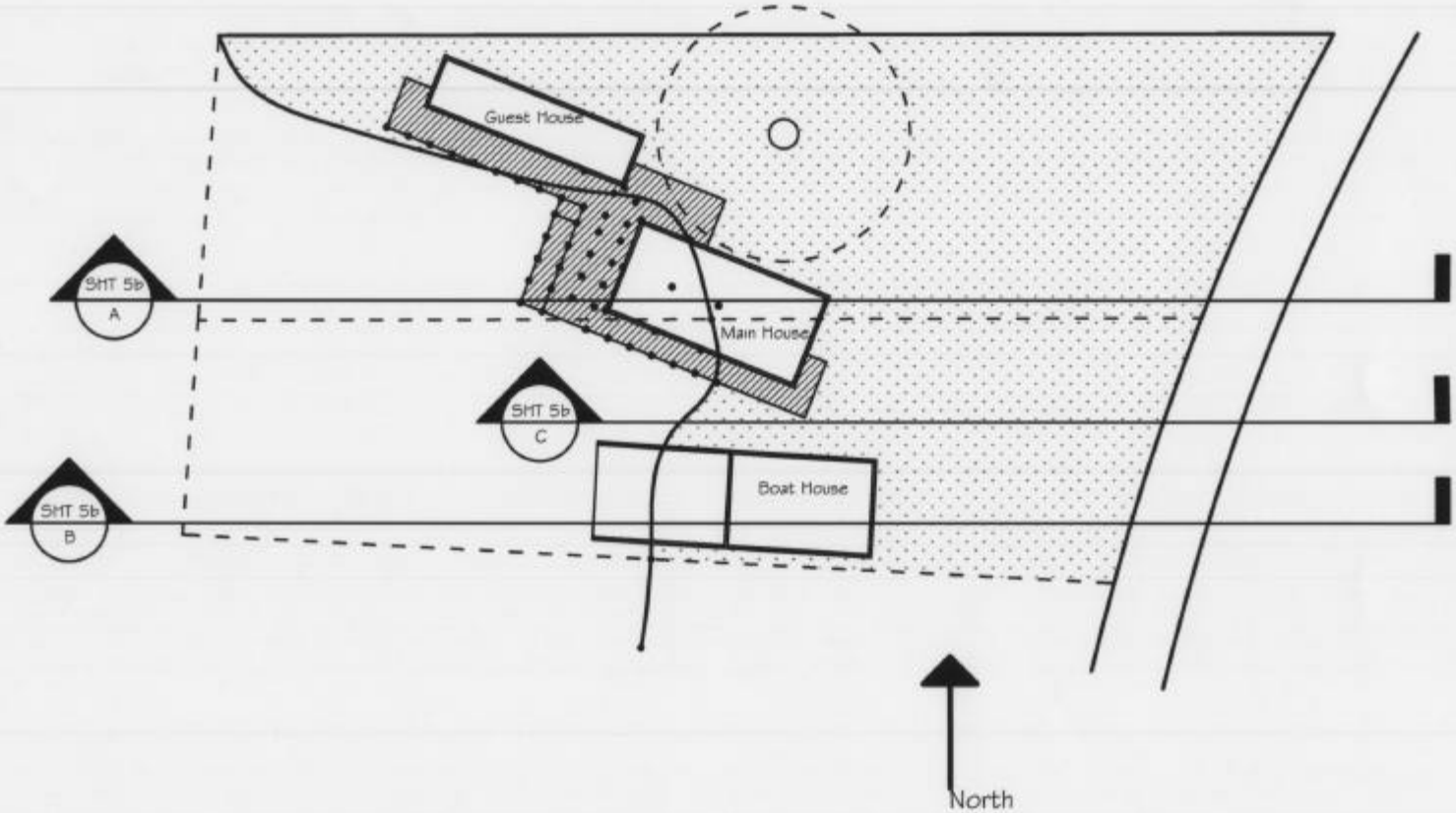

Sheet No.	Scale	Section	Burdine Residence at	drawn by:
5	1/64"=1'	Legend	Retreat at Bells River	EMJ

A

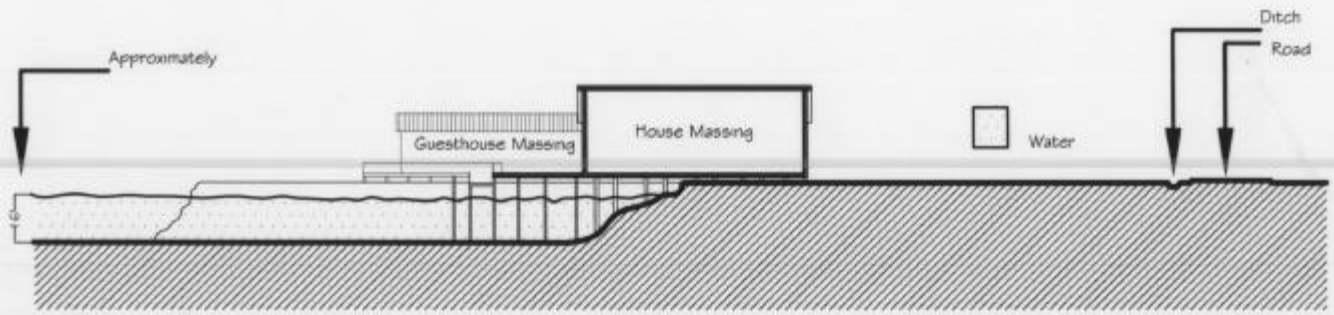

Section showing house and decking

B

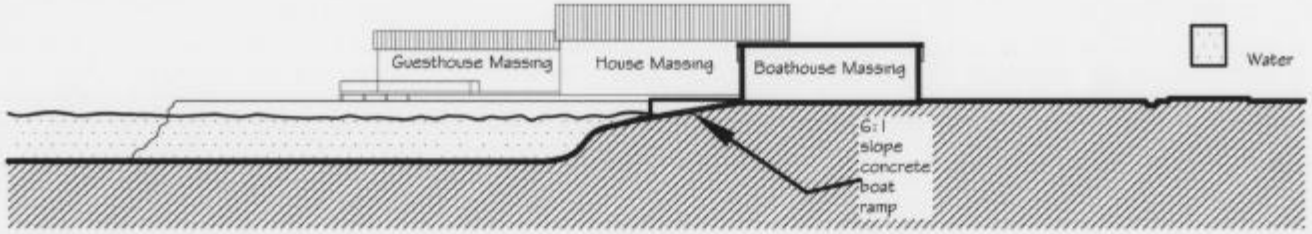

Shown without piles, caissons, and some decking elements

Section showing Boat Ramp

C

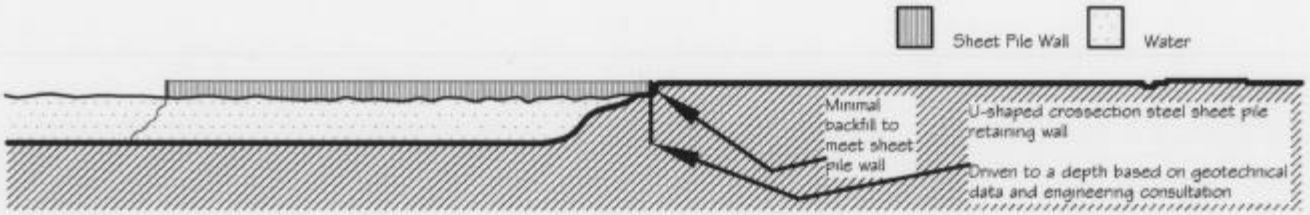

Shown without other structures

Section showing bulk heading

Sheet No.	Scale	Sections	Burdine Residence at Retreat at Belle River	drawn by: EMJ
5b	1/64" = 1'			

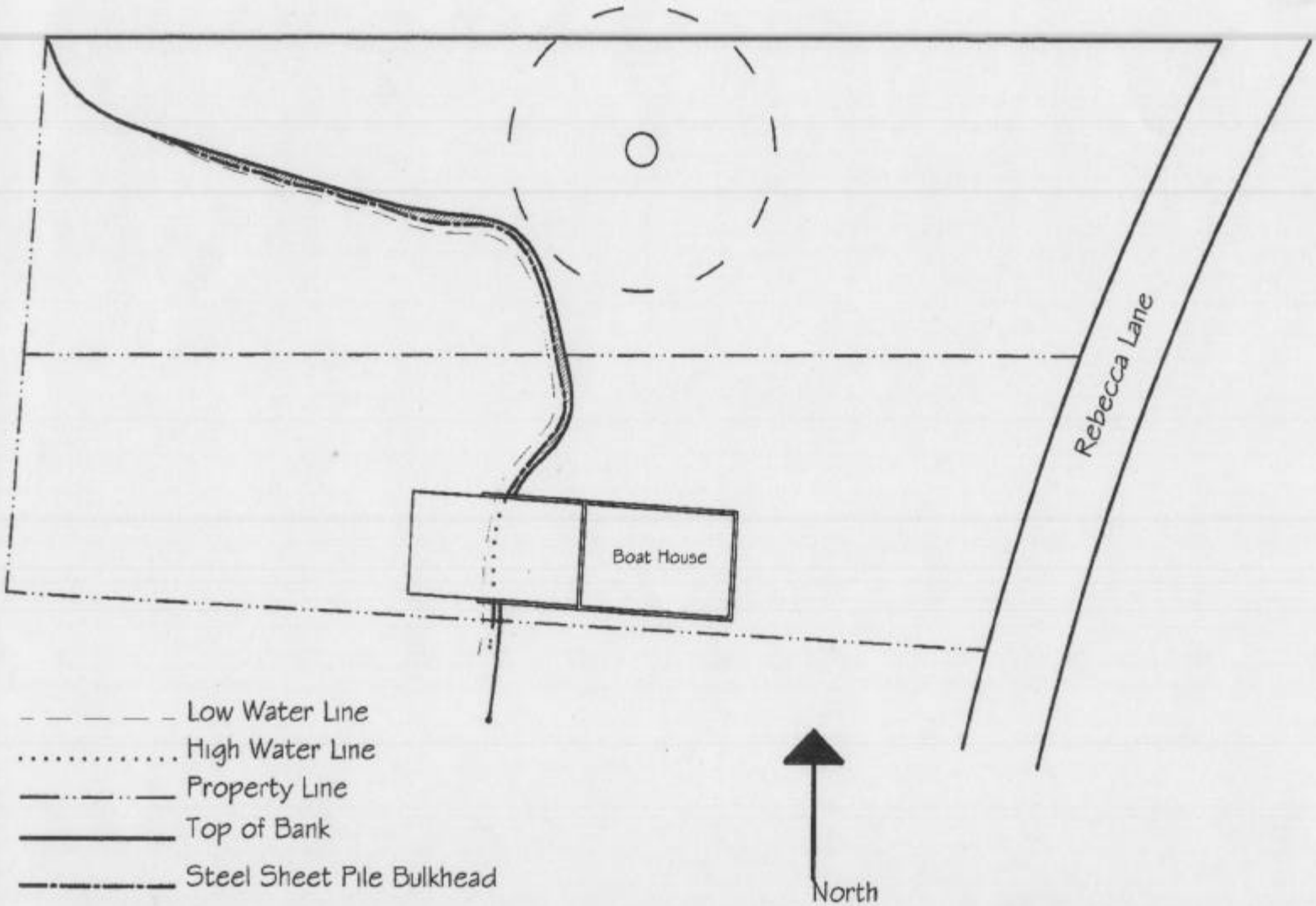

Low Water Line
High Water Line
Property Line
Top of Bank
Steel Sheet Pile Bulkhead

Area to be filled
Approx. 86 cubic yards

Scale
1" = 50'

BURDINE CAMP @ BELLE RIVER

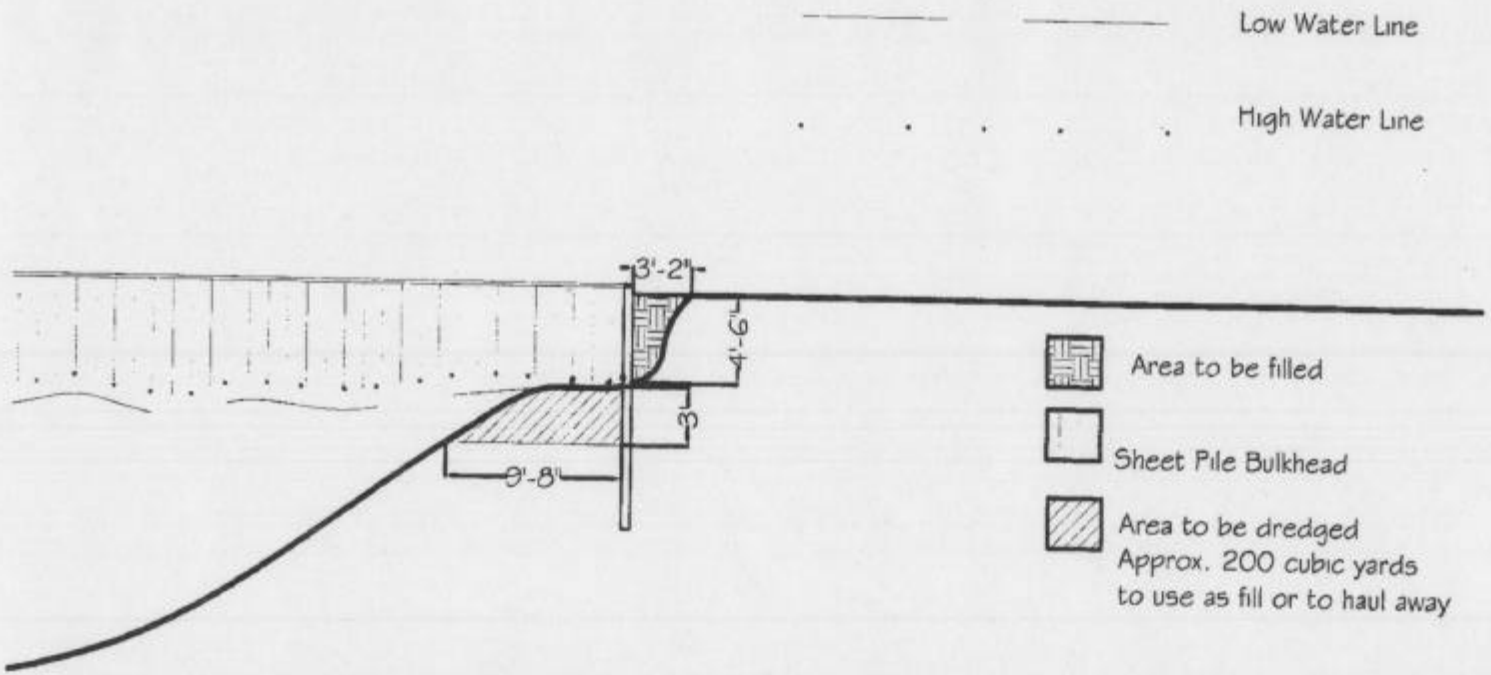

Scale
1" = 10'

BURDINE CAMP @ BELLE RIVER
CX-20-040-1989
(CLOSE-UP VIEW OF SECTION C ON