topozone

Take this map

VIEW MAPS | GET DATA | MY TOPOZONE | WEB SERVICES | ABOUT US

Map/Photo Info

Topo Download

Photo Download

USGS Topo Maps

1:24K/25K Series

1:100K Series

1:250K Series

Map Size

Small

Medium

Large

View Scale

1 : 100,000

Update Map

Coordinate Format

UTM

Coordinate Datum

WGS84/NAD83

Show target

Email this map

Bookmark this map

Print this map

UTM 15 471423E 3337616N (WGS84/NAD83)

USGS **Westlake** Quad

View *TopoZone Pro* aerial photos, shaded relief, street maps, interactive co and elevation data

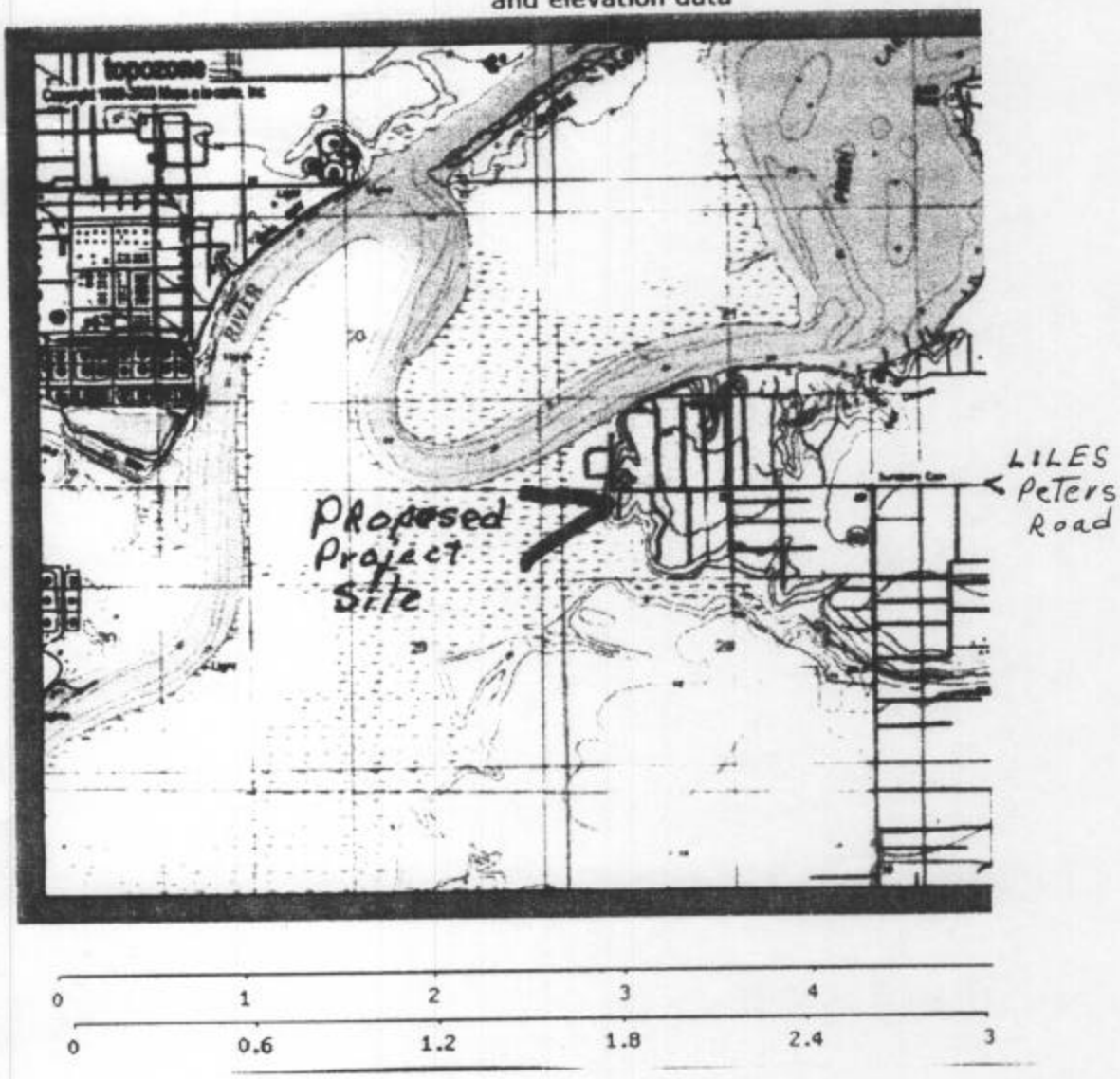

VICINITY MAP

Proposed Installation of a Vinyl Bulkhead and boat house/slip on the South end of Prien Lake in SEC 28-10-9 Calcasieu Parish Lake Charles, La. 30°10.10'N, 93°17.86'W

Application by C.E. Arndt

Date 3/04/04

Sheet 4 of 7

PRIEN LAKE

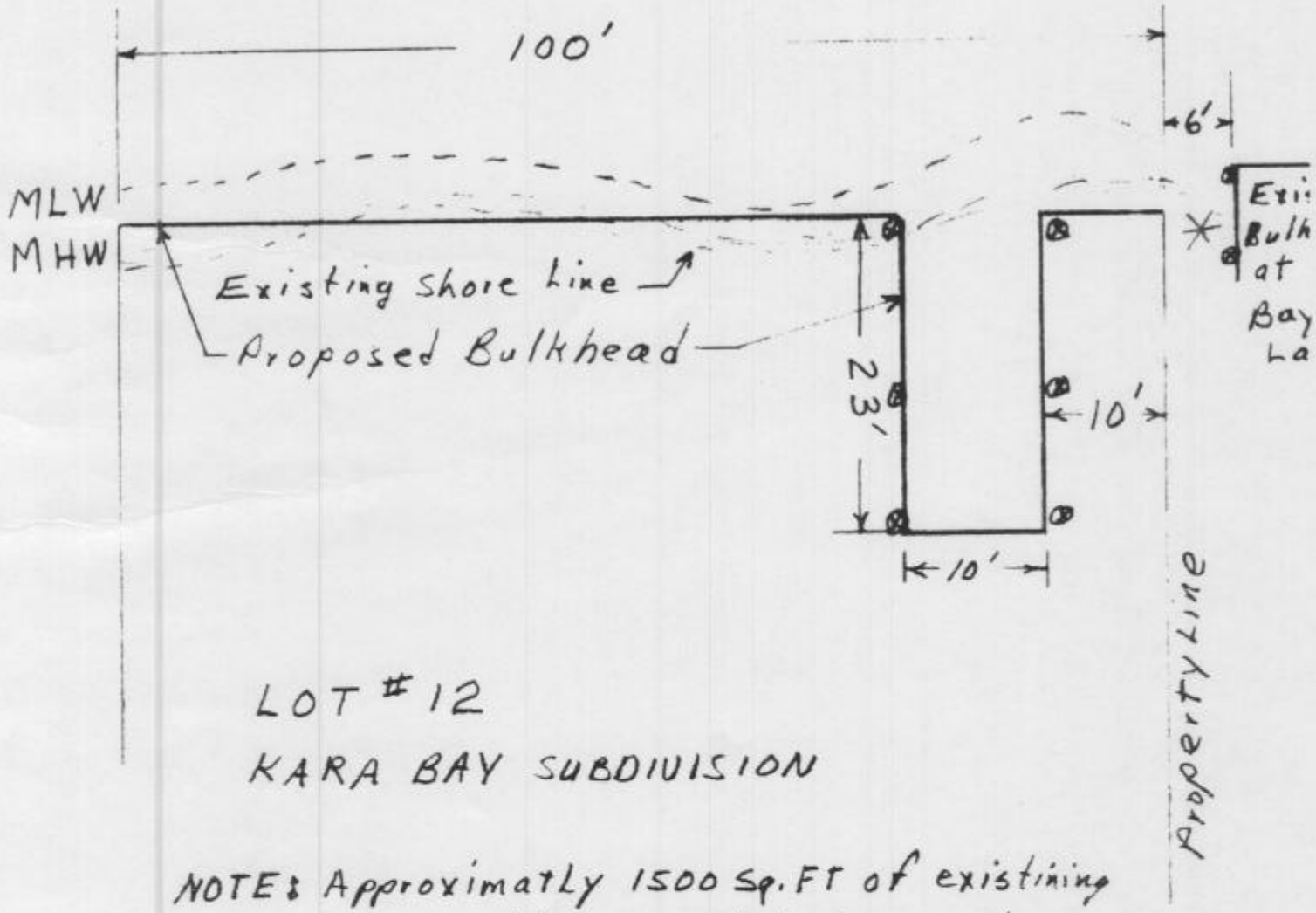

NOTE: Approximatly 1500 Sq. FT of existining Land would excavated to creat a boat slip.
Approx. 1000 Sq. Ft. of water bottoms would be dredged to provide entrance to Boat Slip.

PLAN VIEW
Proposed Vinyl Bulkhead and boat house on the South end of Prien Lake in SEC 28-10-9 Calcasieu Parish, Lake Charles, La.

* See sheet #

Date 3/04/04

Application by C.E. Arndt

Sheet 5 of 7

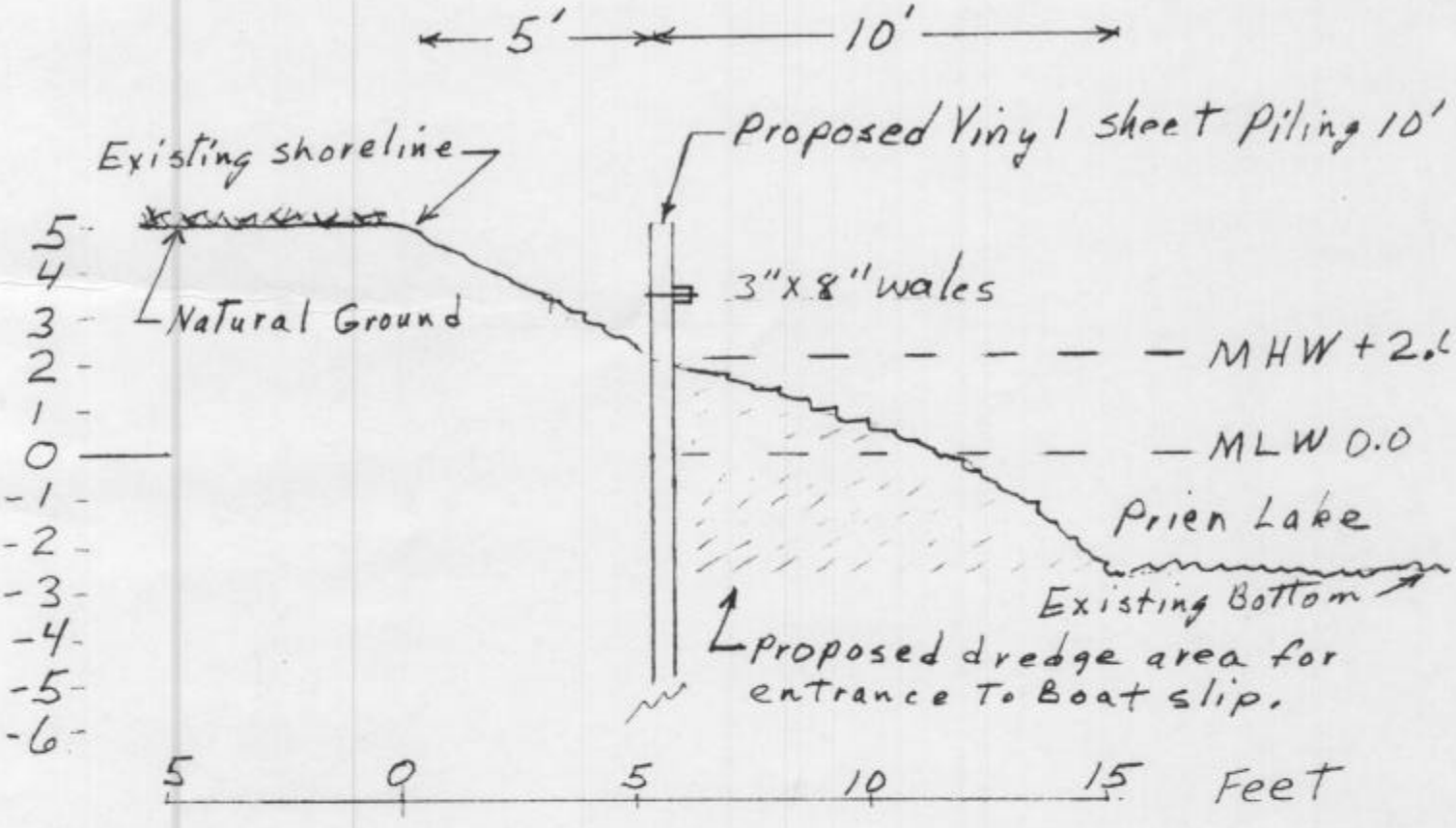

Note: Approximately 37cu. yds. shall be excavated by Track Hoe and deposited behind the Bulkhead as fill.

Profile / Section View
Proposed Vinyl Bulkhead and boat house on the South end of Prien Lake in sec 28-10-9 Calcasieu Parish, Lake Charles, La.

Application by C.E. Arndt

Date 3/04/04
Sheet 6 of 7