VICINITY MAP

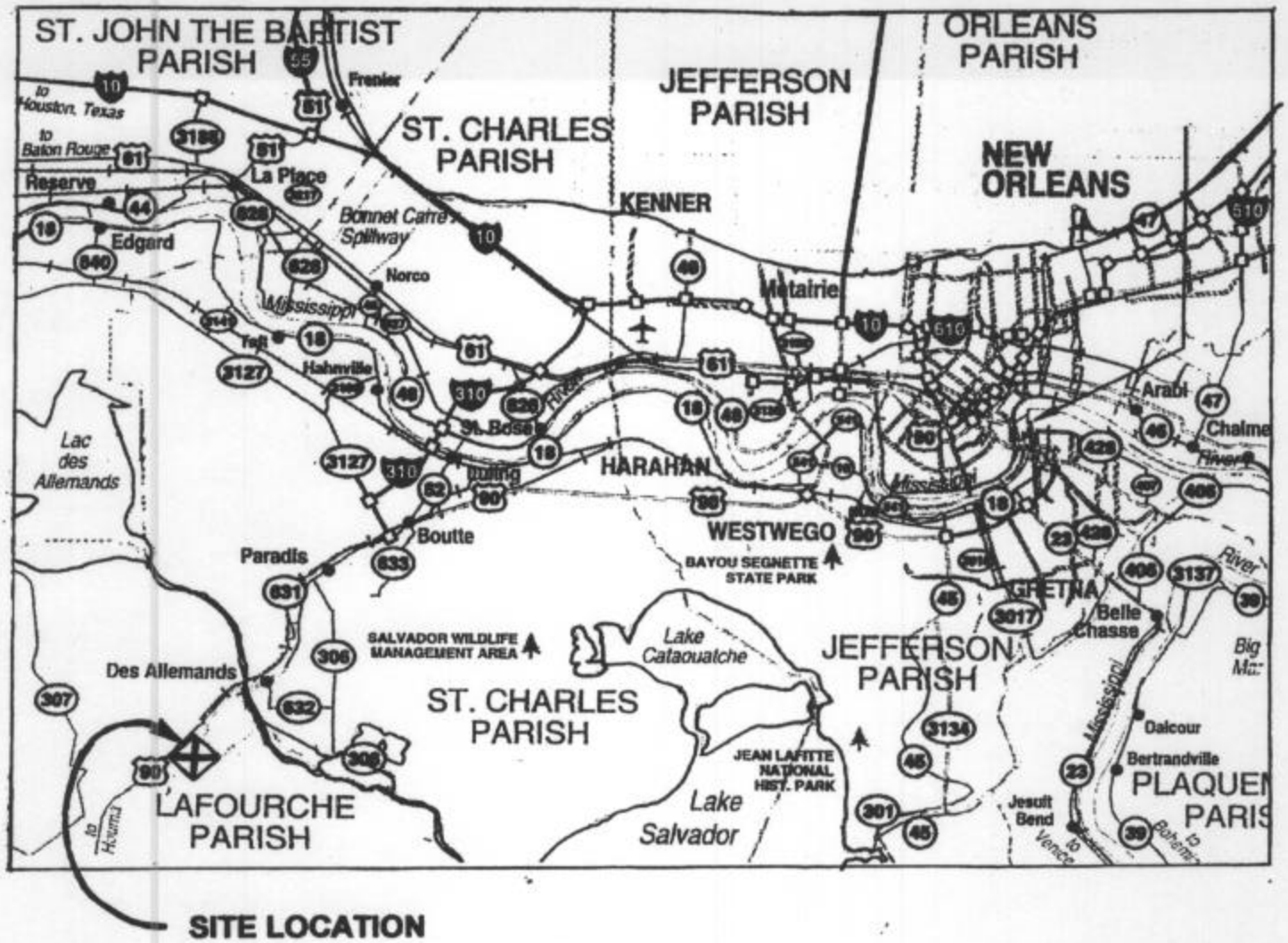

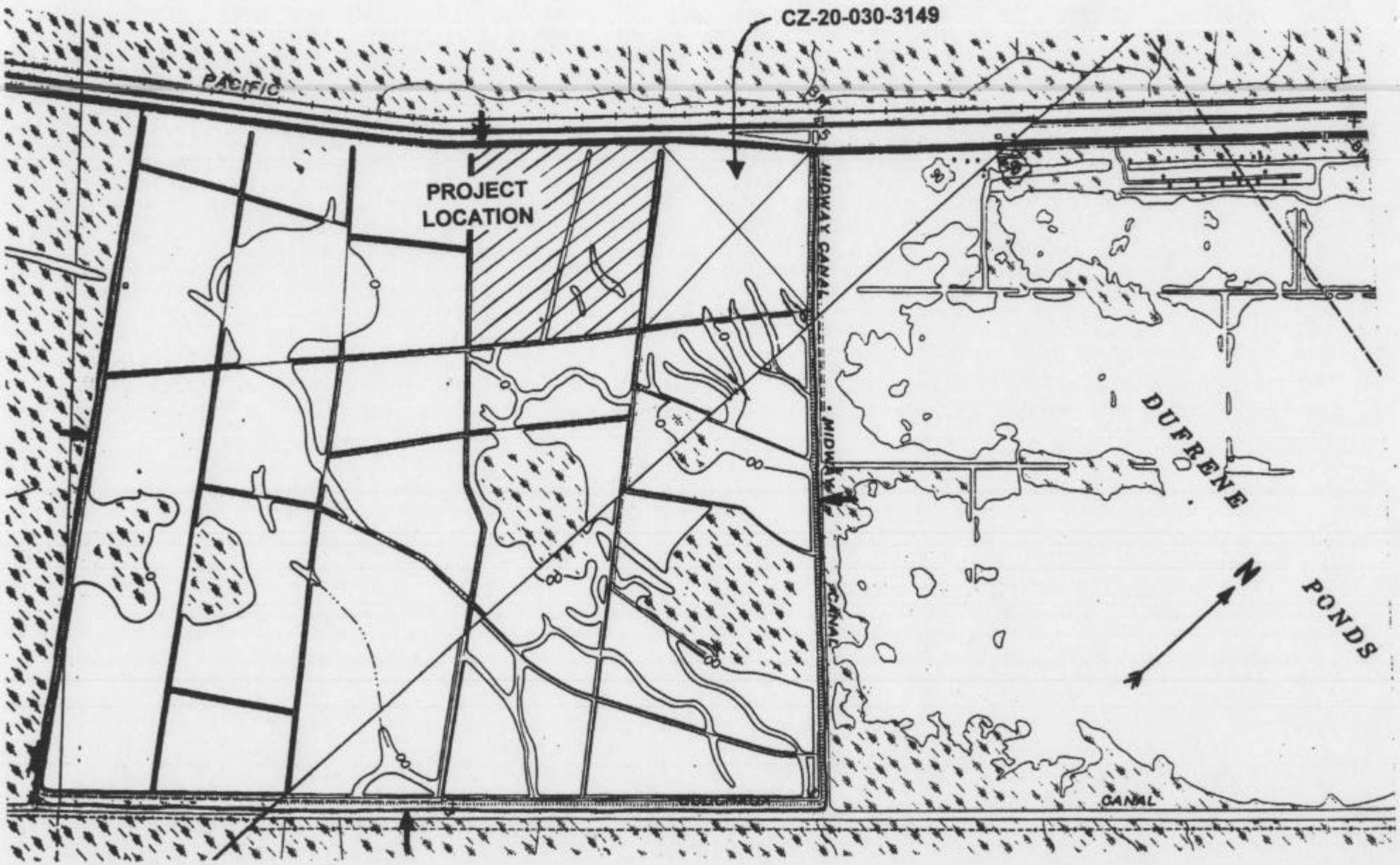

SITE LOCATION

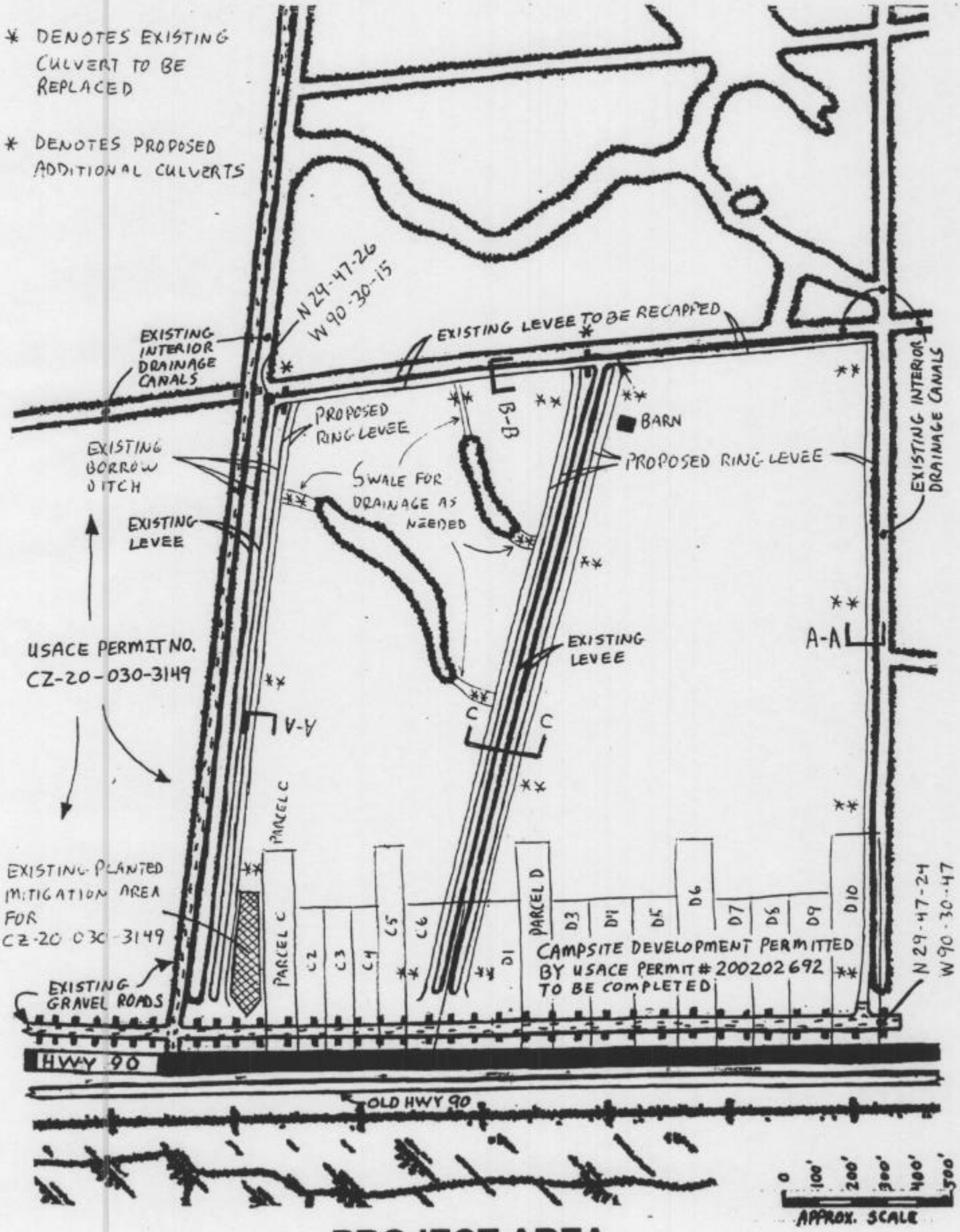

PROJECT AREA

TYPICAL PROPOSED RING LEVEE BORROW LOCATION

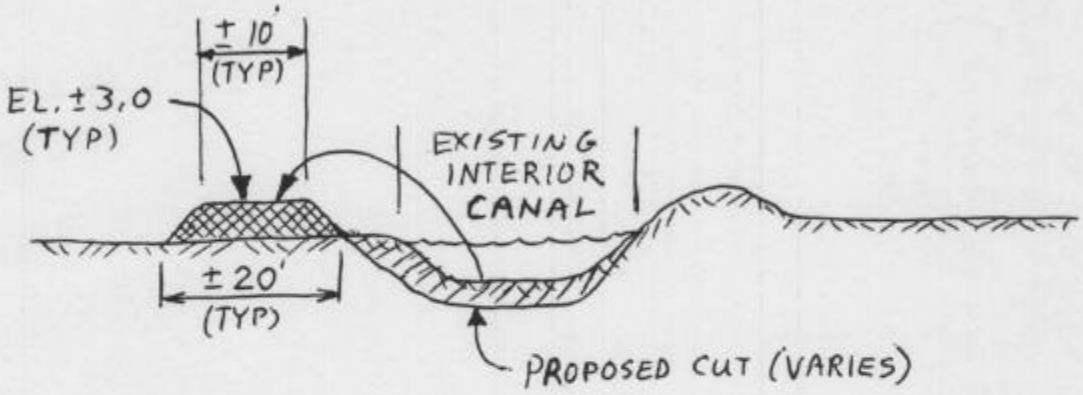

SECTION A-A

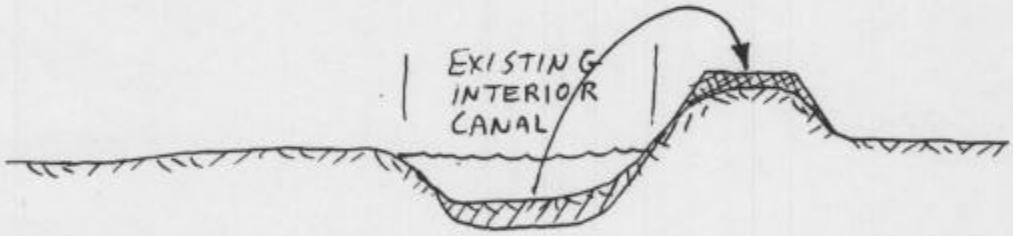

SECTION B-B

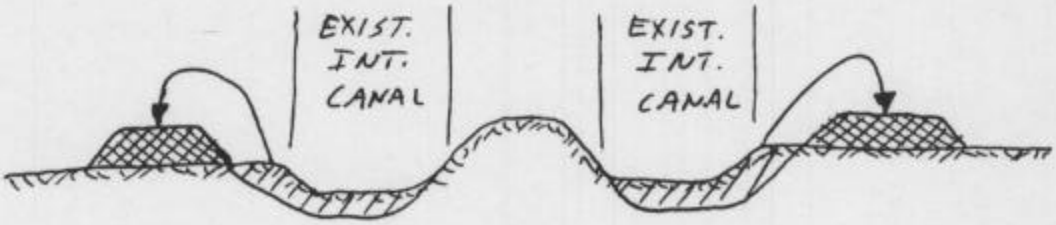

SECTION C-C

PROPOSED CULVERTS THROUGH EXISTING LEVEES AND PROPOSED RING LEVEES

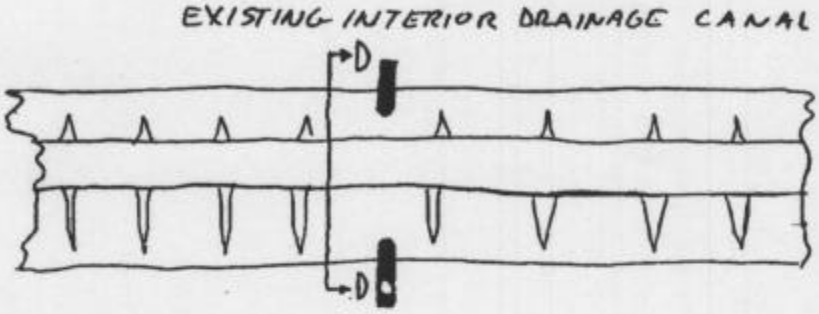

N.T.S.

PLAN

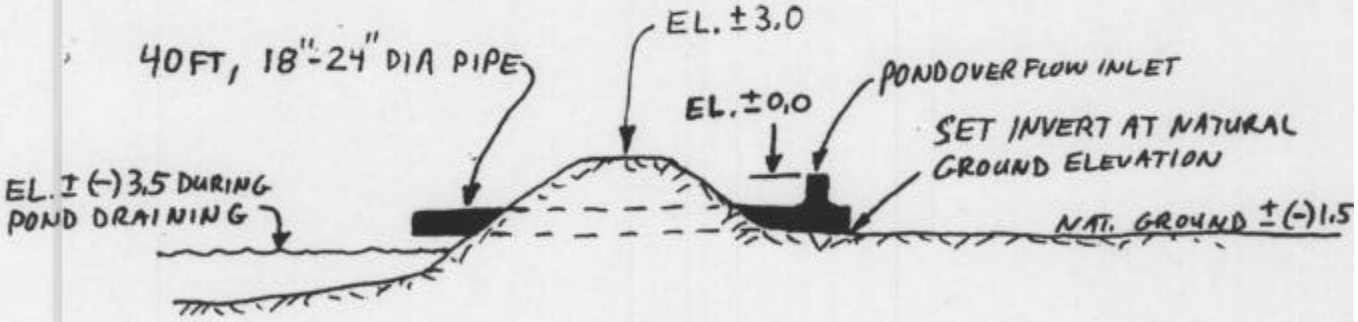

N.T.S.

SECTION D-D