PROJECT

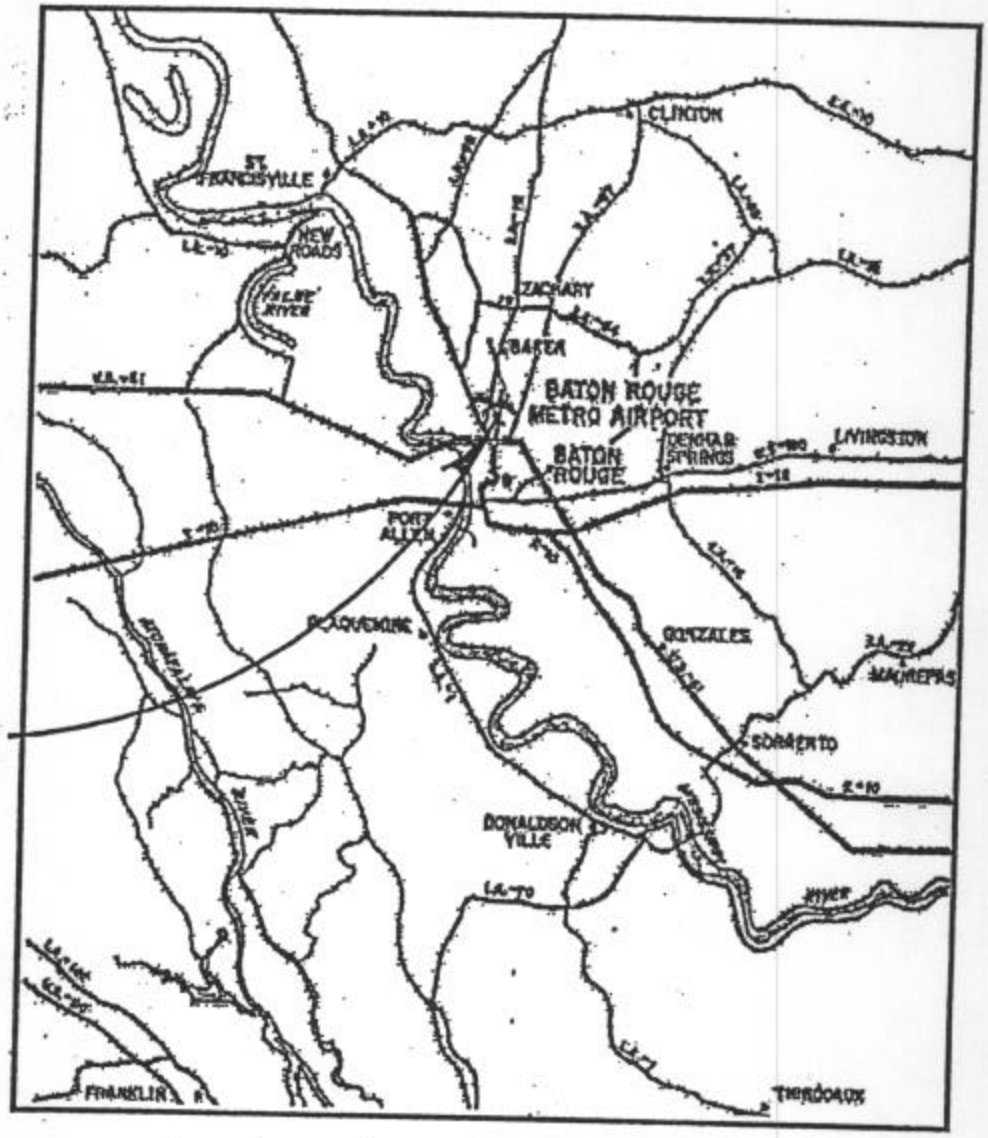

VICINITY MAP

N.T.S.

EXHIBIT " A"

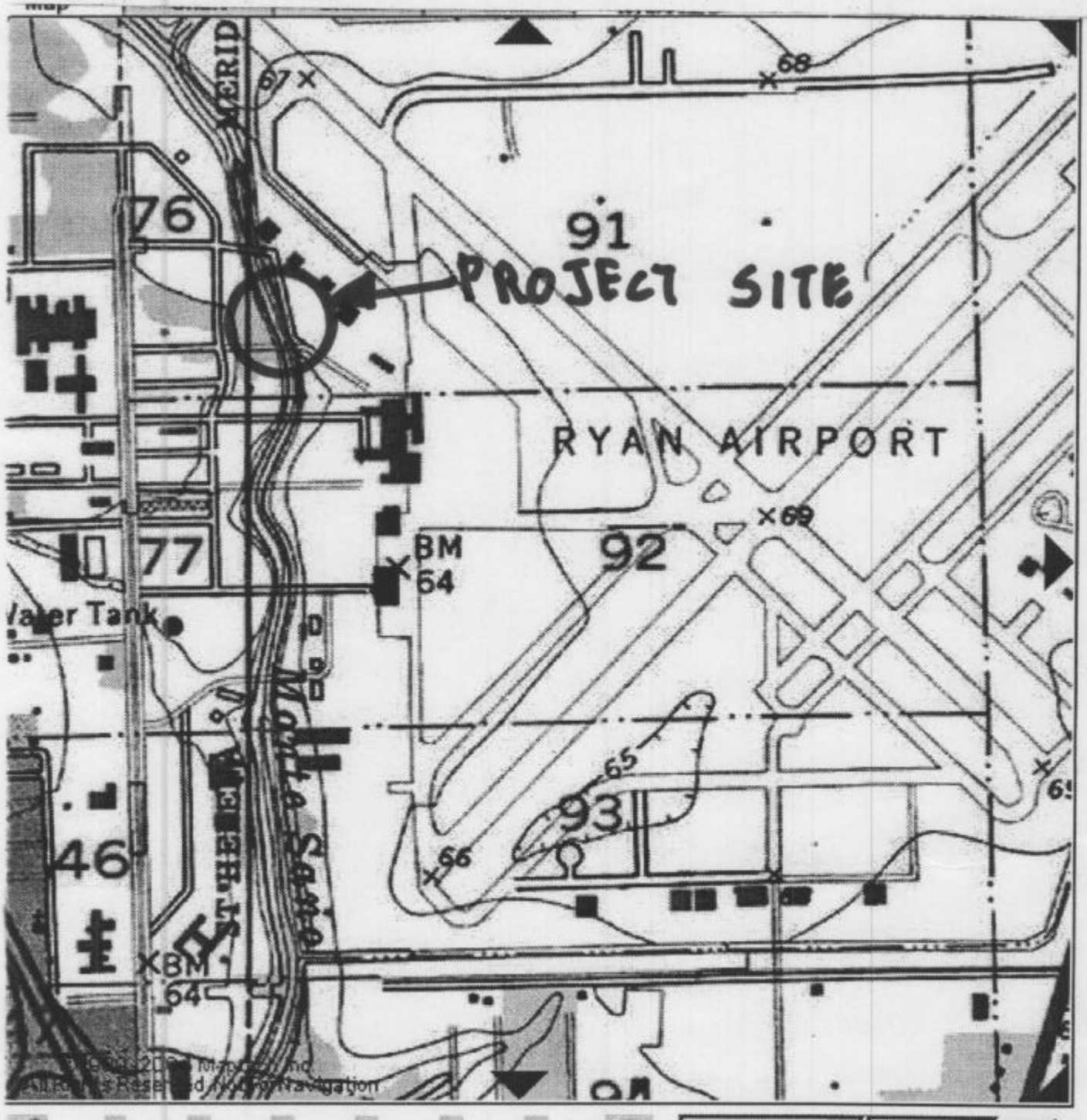

Click To Zoom

1:24,000 | 100% | Go!

Scale Zoom

r your email to register for
e drawings and product
rmation:

Go! Info

Add Maps and Charts
to Your Website -
It's Free!

GORP.com Trail Finder

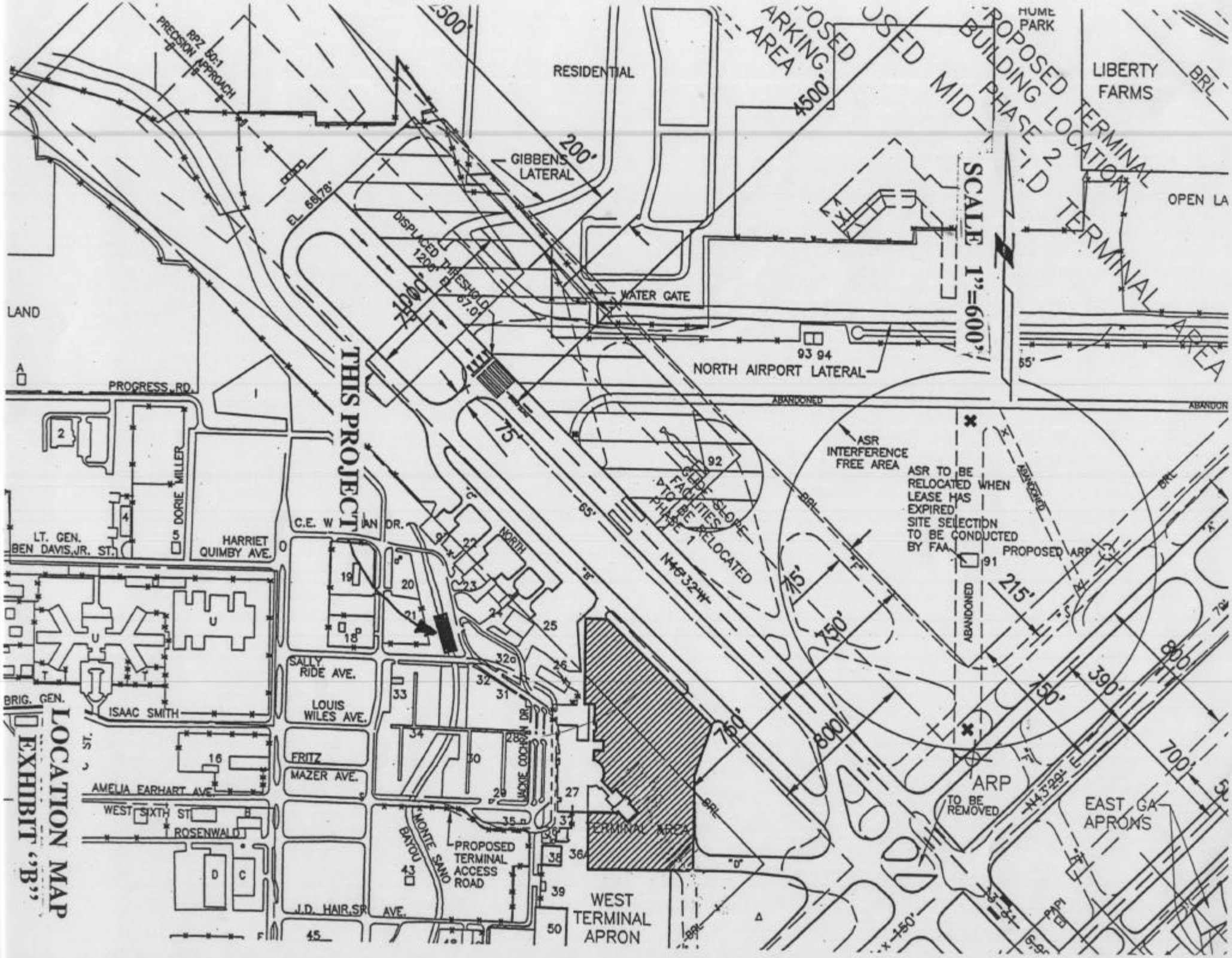
LOCATION MAP
EXHIBIT "B"
THIS PROJECT
SCALE 1"=600'
RESIDENTIAL
LIBERTY FARMS
HOME PARK
OPEN LA
LAND
PROPOSED PARKING AREA
PROPOSED TERMINAL BUILDING LOCATION PHASE 2
MID-LD TERMINAL AREA
RPZ 50:1 PRECISION APPROACH
EL 66.78'
DISPLACED THRESHOLD 1200' EL 67.0'
GIBBENS LATERAL
WATER GATE
NORTH AIRPORT LATERAL
PROGRESS RD.
ABANDONED
ASR INTERFERENCE FREE AREA
ASR TO BE RELOCATED WHEN LEASE HAS EXPIRED SITE SELECTION TO BE CONDUCTED BY FAA
PROPOSED ARP
GEOPHYSICAL FACILITIES TO BE RELOCATED PHASE 1
N46°32'W
LT. GEN. BEN DAVIS, JR. ST.
DORIE MILLER
HARRIET QUIMBY AVE.
C.E. WILLIAMS DR.
NORTH
SALLY RIDE AVE.
LOUIS WILES AVE.
ISAAC SMITH
BRIG. GEN.
FRITZ
MAZER AVE.
AMELIA EARHART AVE.
WEST SIXTH ST.
ROSENWALD
MONTE SANO BAYOU
MOXIE COCHRAN DR.
PROPOSED TERMINAL ACCESS ROAD
TERMINAL AREA
WEST TERMINAL APRON
J.D. HAIR SR. AVE.
ARP TO BE REMOVED
EAST GA APRONS
N43°29'E

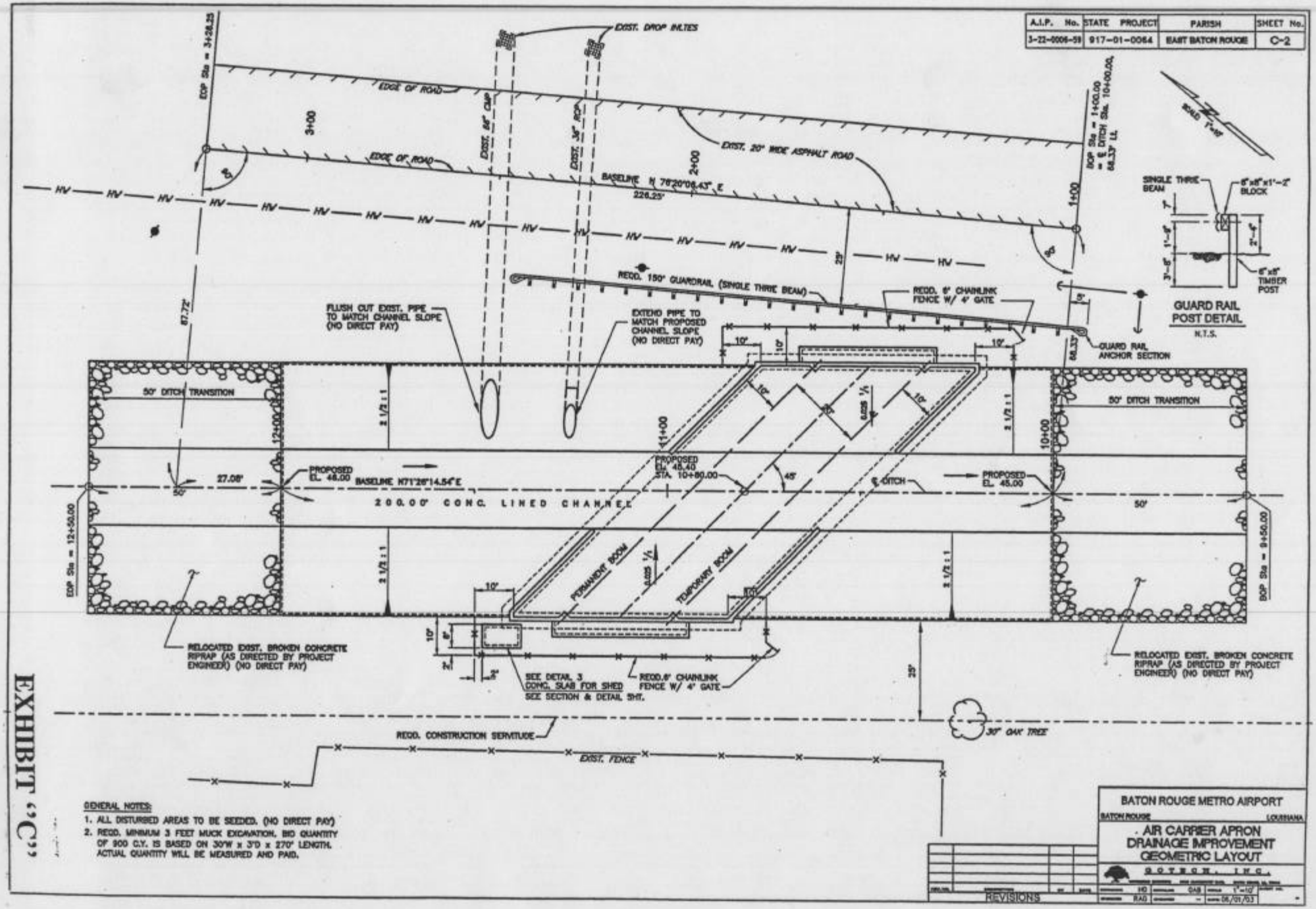
A.I.P. No. 3-22-0006-59
STATE PROJECT 917-01-0064
PARISH EAST BATON ROUGE
SHEET No. C-2
EXIST. DROP INLTES
EDGE OF ROAD
EXIST. 20' WIDE ASPHALT ROAD
BASELINE N 76°20'06.43" E
226.25'
REQD. 150' GUARDRAIL (SINGLE THRIE BEAM)
REQD. 6' CHAINLINK FENCE W/ 4' GATE
FLUSH CUT EXIST. PIPE TO MATCH CHANNEL SLOPE (NO DIRECT PAY)
EXTEND PIPE TO MATCH PROPOSED CHANNEL SLOPE (NO DIRECT PAY)
GUARD RAIL ANCHOR SECTION
SINGLE THRIE BEAM
6"x8"x1'-2" BLOCK
6"x8" TIMBER POST
GUARD RAIL POST DETAIL
N.T.S.
50' DITCH TRANSITION
PROPOSED EL. 48.00
BASELINE N71°26'14.54"E
200.00' CONC. LINED CHANNEL
PROPOSED EL. 45.40 STA. 10+80.00
PROPOSED EL. 45.00
PERMANENT BOOM
TEMPORARY BOOM
RELOCATED EXIST. BROKEN CONCRETE RIPRAP (AS DIRECTED BY PROJECT ENGINEER) (NO DIRECT PAY)
SEE DETAIL 3 CONC. SLAB FOR SHED SEE SECTION & DETAIL SHT.
REQD. 6' CHAINLINK FENCE W/ 4' GATE
REQD. CONSTRUCTION SERVITUDE
EXIST. FENCE
30" OAK TREE
EDP Sta = 3+28.25
EDP Sta = 12+50.00
BOP Sta = 9+50.00
BOP Sta = 1+00.00 = ℄ DITCH Sta. 10+00.00, 68.33' LT.
GENERAL NOTES:
1. ALL DISTURBED AREAS TO BE SEEDED. (NO DIRECT PAY)
2. REQD. MINIMUM 3 FEET MUCK EXCAVATION. BID QUANTITY OF 900 C.Y. IS BASED ON 30'W x 3'D x 270' LENGTH. ACTUAL QUANTITY WILL BE MEASURED AND PAID.
BATON ROUGE METRO AIRPORT
BATON ROUGE LOUISIANA
AIR CARRIER APRON DRAINAGE IMPROVEMENT GEOMETRIC LAYOUT
GOTECH, INC.
REVISIONS
HO
CAB
RAG
1"=10'
06/01/03

EXHIBIT "C"

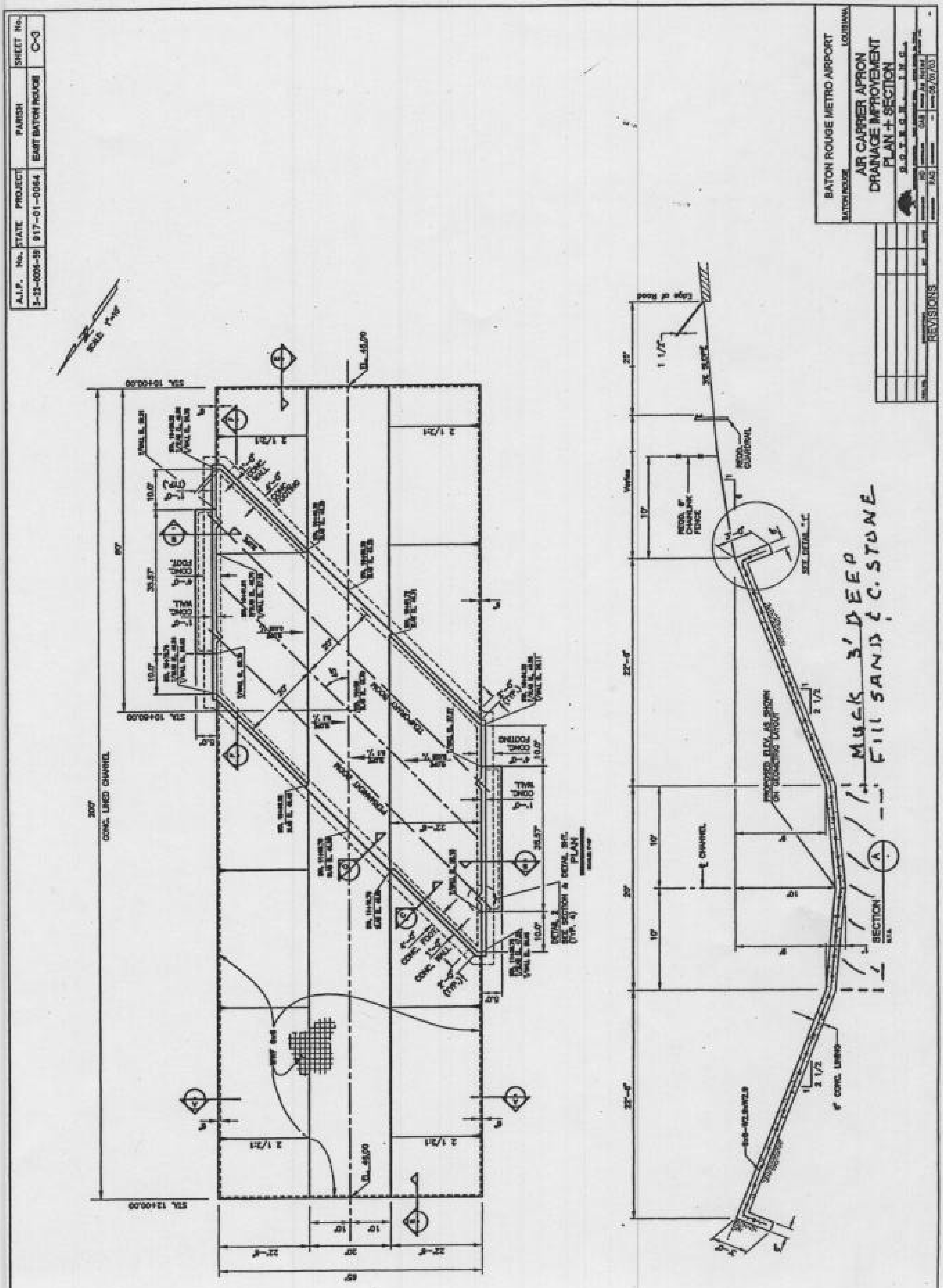
A.I.P. No.
STATE PROJECT
PARISH
SHEET No.
917-01-0064
EAST BATON ROUGE
BATON ROUGE METRO AIRPORT
AIR CARRIER APRON
DRAINAGE IMPROVEMENT
PLAN + SECTION
REVISIONS
CONC. LINED CHANNEL
PLAN
SECTION
MUCK 3' DEEP
Fill SAND & C. STONE

EXHIBIT "D"