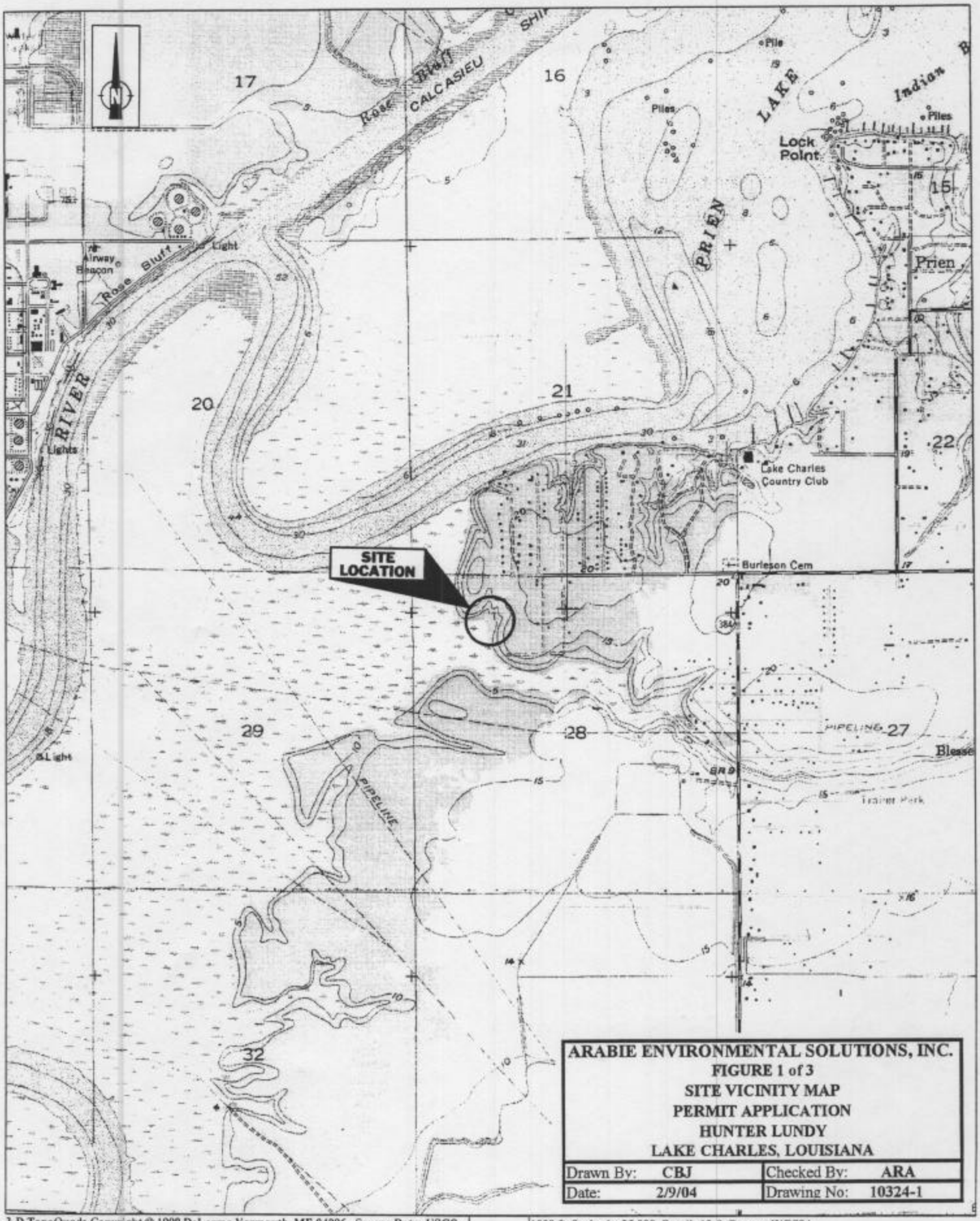

ARABIE ENVIRONMENTAL SOLUTIONS, INC.
FIGURE 1 of 3
SITE VICINITY MAP
PERMIT APPLICATION
HUNTER LUNDY
LAKE CHARLES, LOUISIANA

Drawn By:	CBJ	Checked By:	ARA
Date:	2/9/04	Drawing No:	10324-1

3-D TopoQuads Copyright © 1999 DeLorme Yarmouth, ME 04096 Source Data: USGS 1000 ft Scale: 1 : 25,000 Detail: 13-0 Datum: WGS84

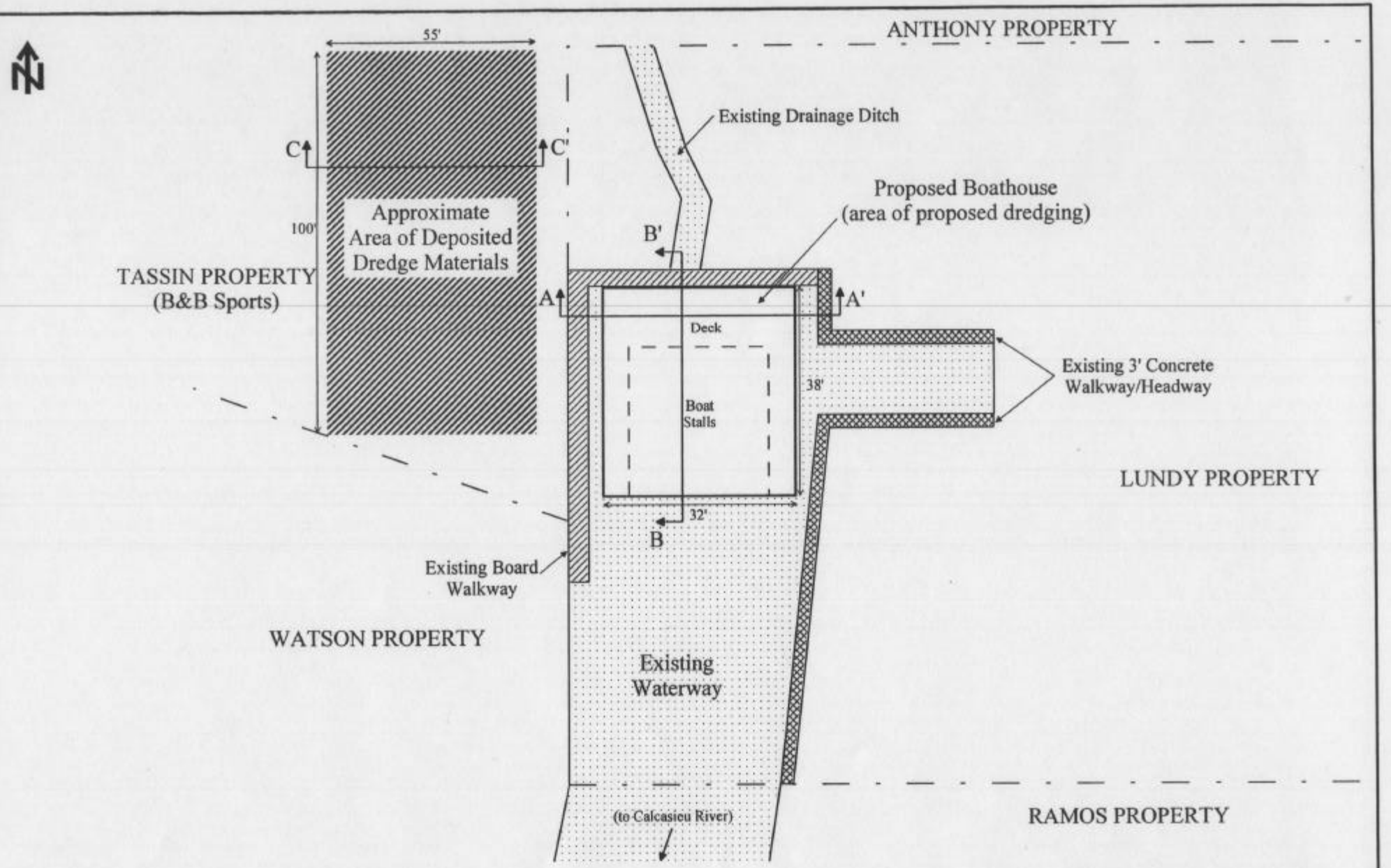

Note: See Figure 3 of 3 for Cross Sections
Mean High Water Elevation = 3.5' MSL
Mean Low Water Elevation = -1.0' MSL

Not to Scale - Dimensions as Shown

ARABIE ENVIRONMENTAL SOLUTIONS, INC.
FIGURE 2 OF 3
PLAN VIEW
PERMIT APPLICATION
HUNTER LUNDY
LAKE CHARLES, LOUISIANA

Drawn By:	CBJ	Checked By:	ARA
Date:	2/9/04	Drawing No:	10324-2

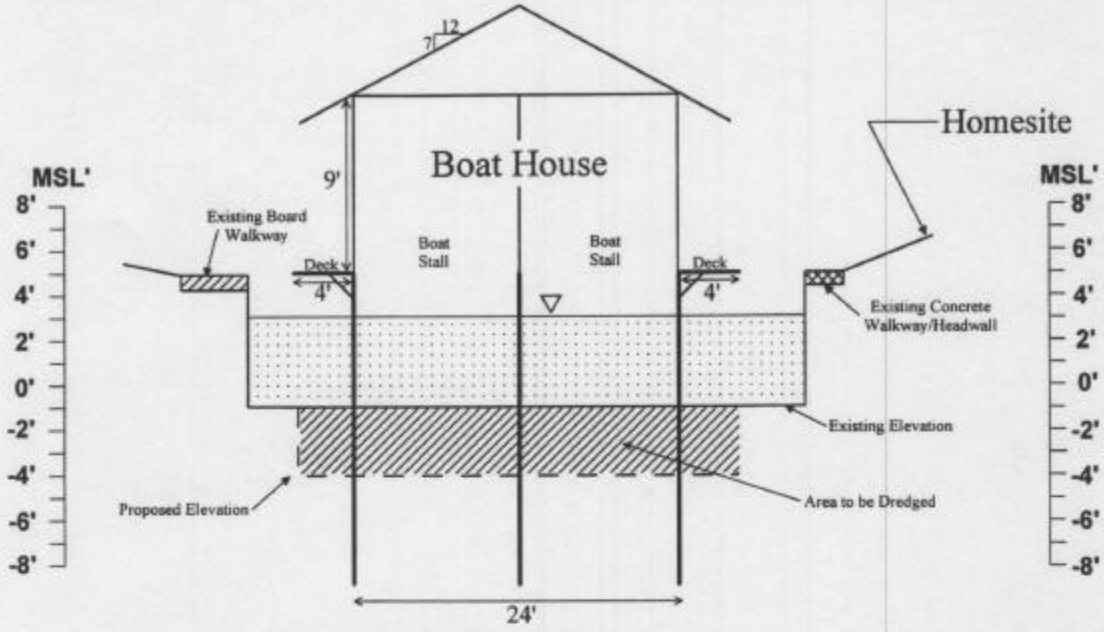

CROSS SECTION A-A'

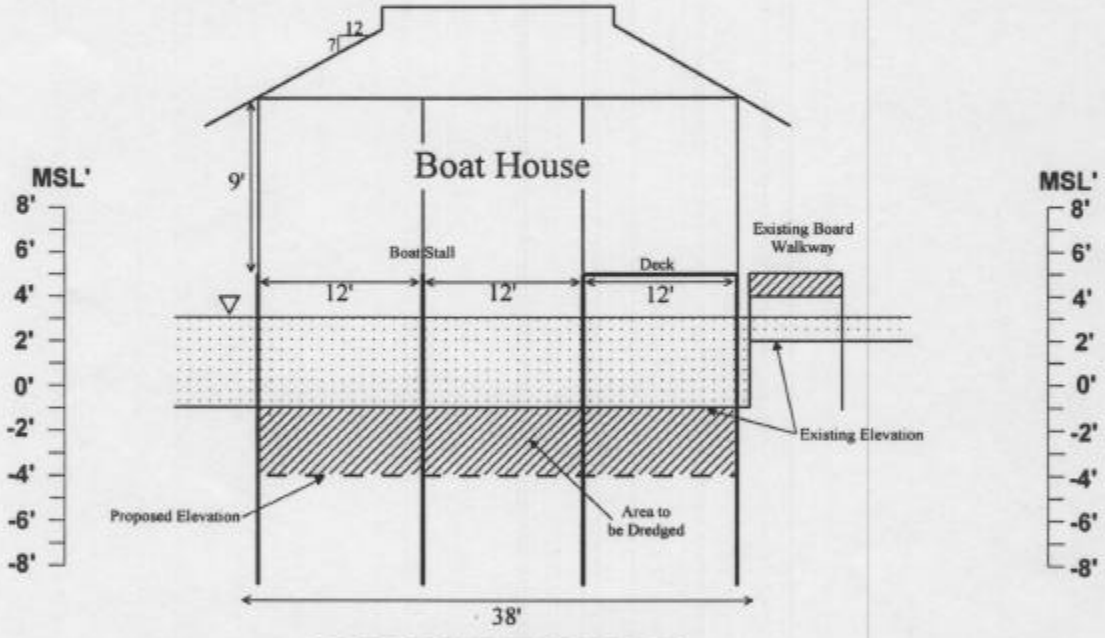

CROSS SECTION B-B'

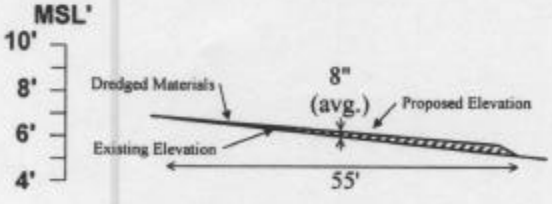

CROSS SECTION C-C'

Not to Scale - Dimensions as Shown

Note: Mean High Water Elevation = 3.5' MSL
Mean Low Water Elevation = -1.0' MSL

ARABIE ENVIRONMENTAL SOLUTIONS, INC.
FIGURE 3 OF 3
CROSS SECTIONS
PERMIT APPLICATION
HUNTER LUNDY
LAKE CHARLES, LOUISIANA

Drawn By:	CBJ	Checked By:	ARA
Date:	2/9/04	Drawing No:	10324-3

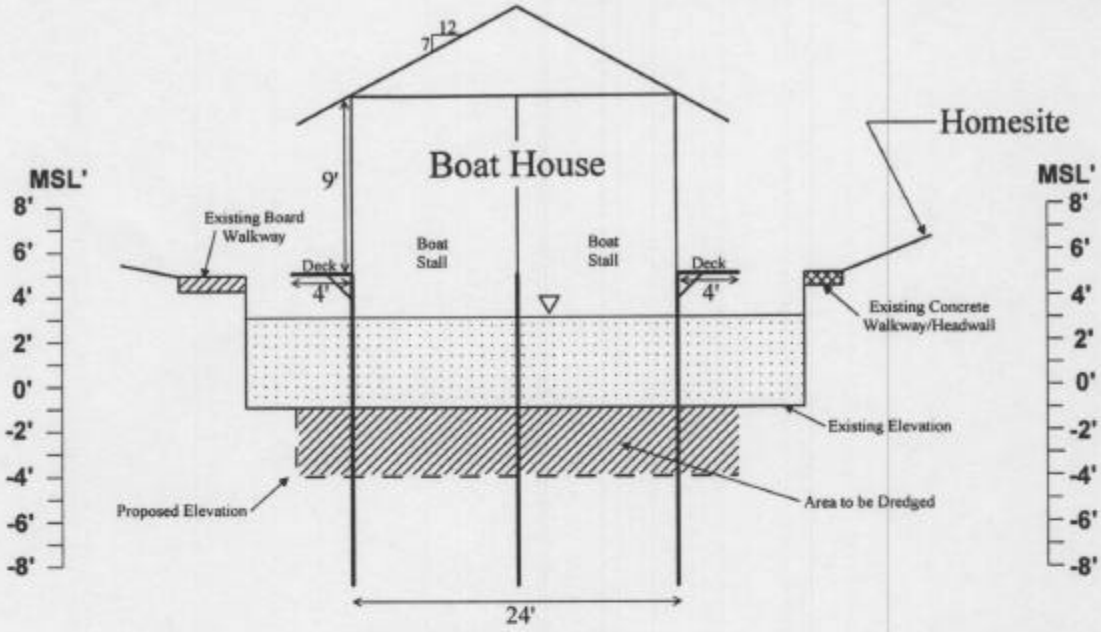

CROSS SECTION A-A'

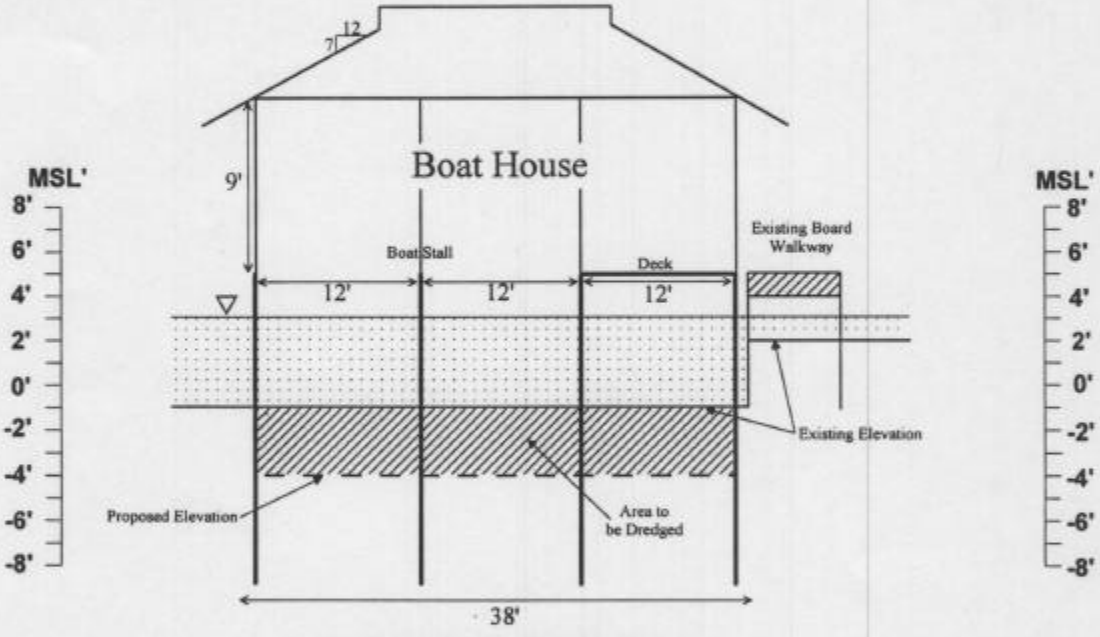

CROSS SECTION B-B'

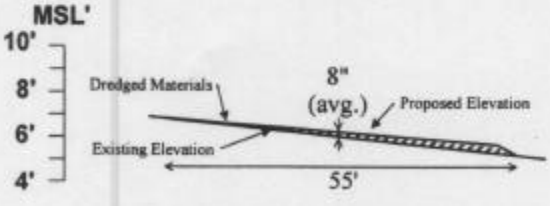

CROSS SECTION C-C'

Not to Scale - Dimensions as Shown

Note: Mean High Water Elevation = 3.5' MSL
Mean Low Water Elevation = -1.0' MSL

ARABIE ENVIRONMENTAL SOLUTIONS, INC.
FIGURE 3 OF 3
CROSS SECTIONS
PERMIT APPLICATION
HUNTER LUNDY
LAKE CHARLES, LOUISIANA

Drawn By:	CBJ	Checked By:	ARA
Date:	2/9/04	Drawing No:	10324-3