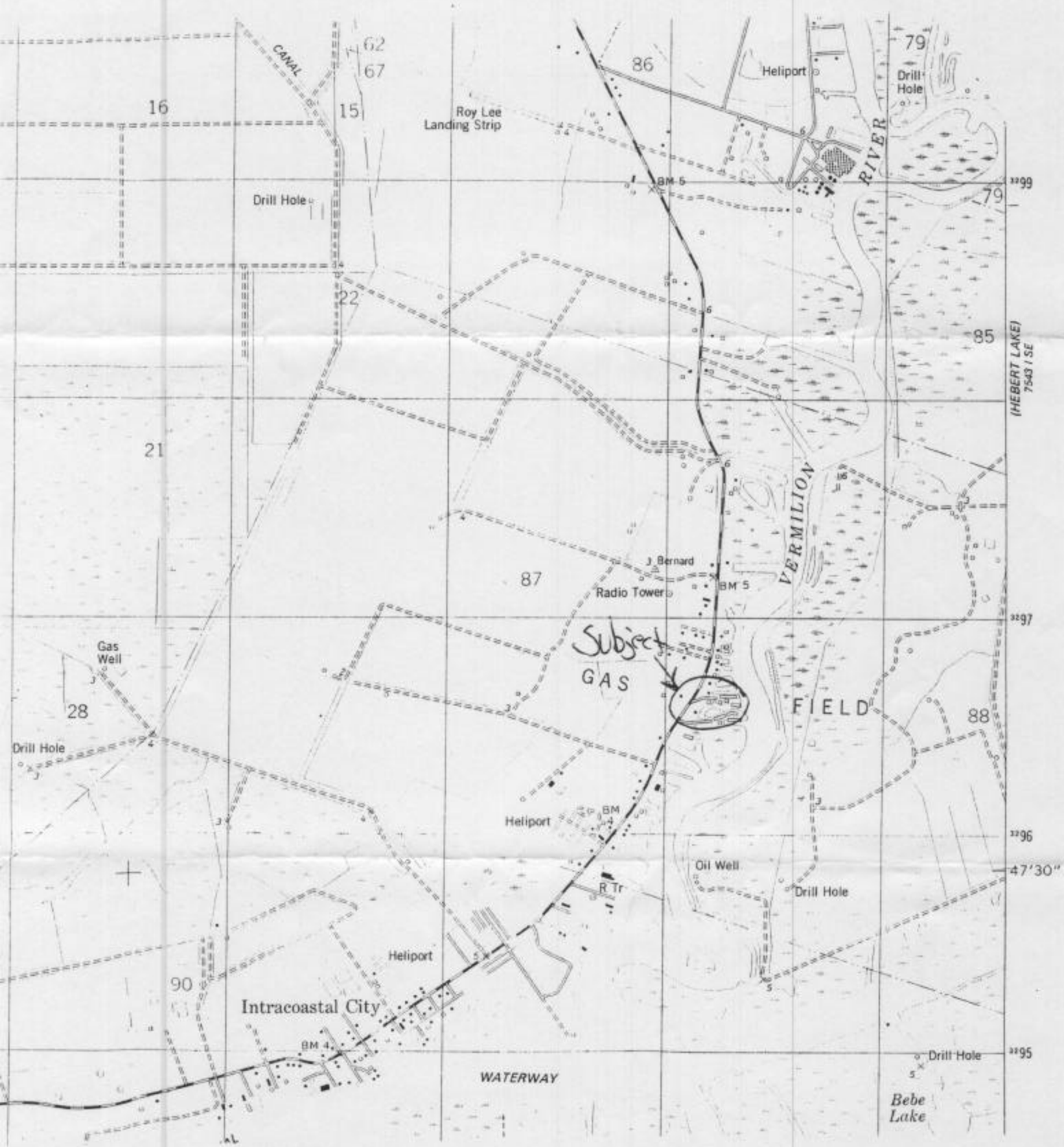
CANAL
62
67
16
15
Roy Lee
Landing Strip
86
Heliport
79
Drill
Hole
RIVER
BM 5
Drill Hole
79
22
85
(HEBERT LAKE)
7543 I SE
21
VERMILION
J Bernard
87
Radio Tower
BM 5
Subject
GAS
FIELD
Gas
Well
28
88
Drill Hole
Heliport
BM
4
Oil Well
R Tr
Drill Hole
47'30"
Heliport
90
Intracoastal City
BM 4
WATERWAY
Drill Hole
Bebe
Lake

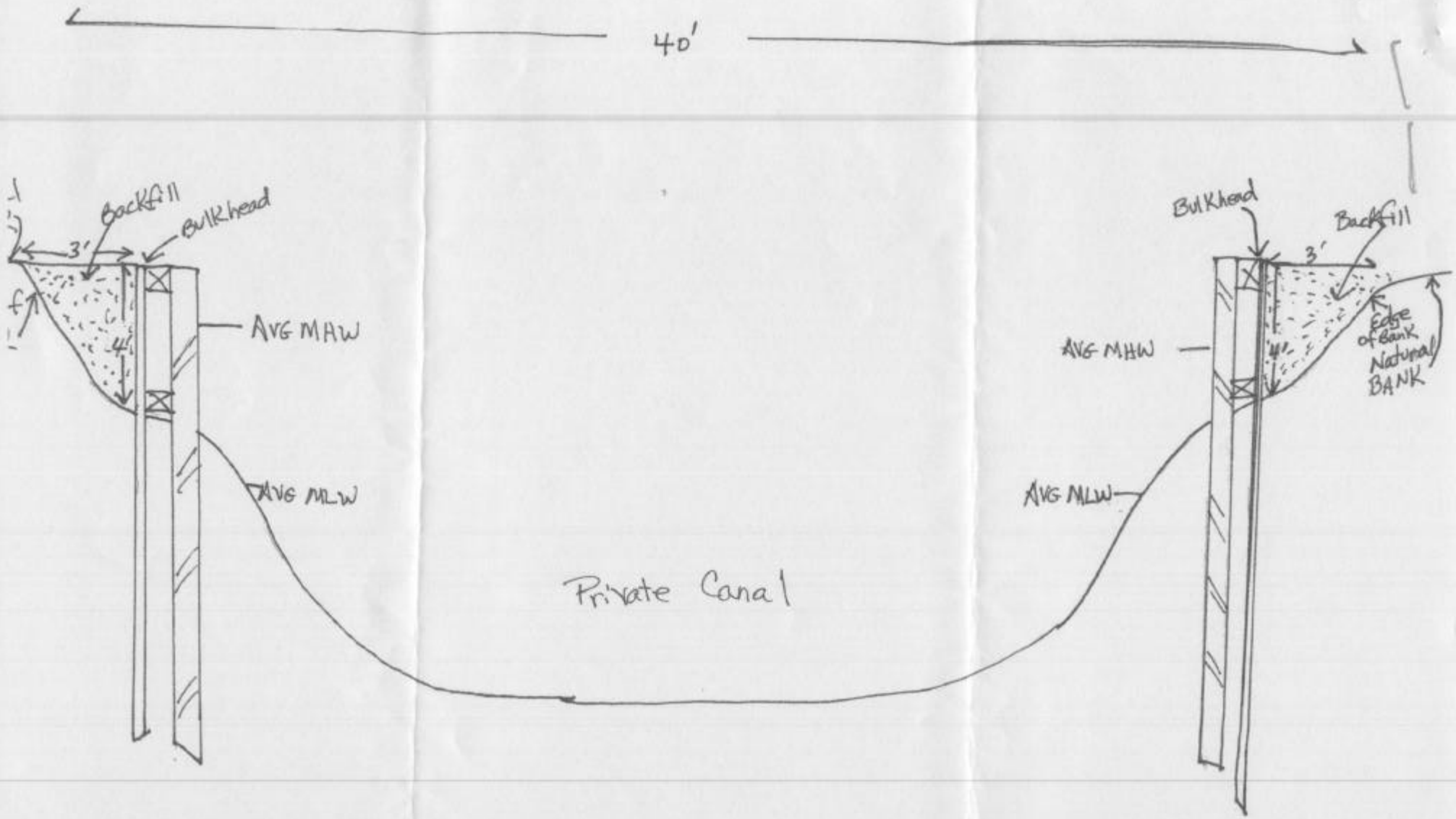

Cross Section AA

Scale 1" = 4'

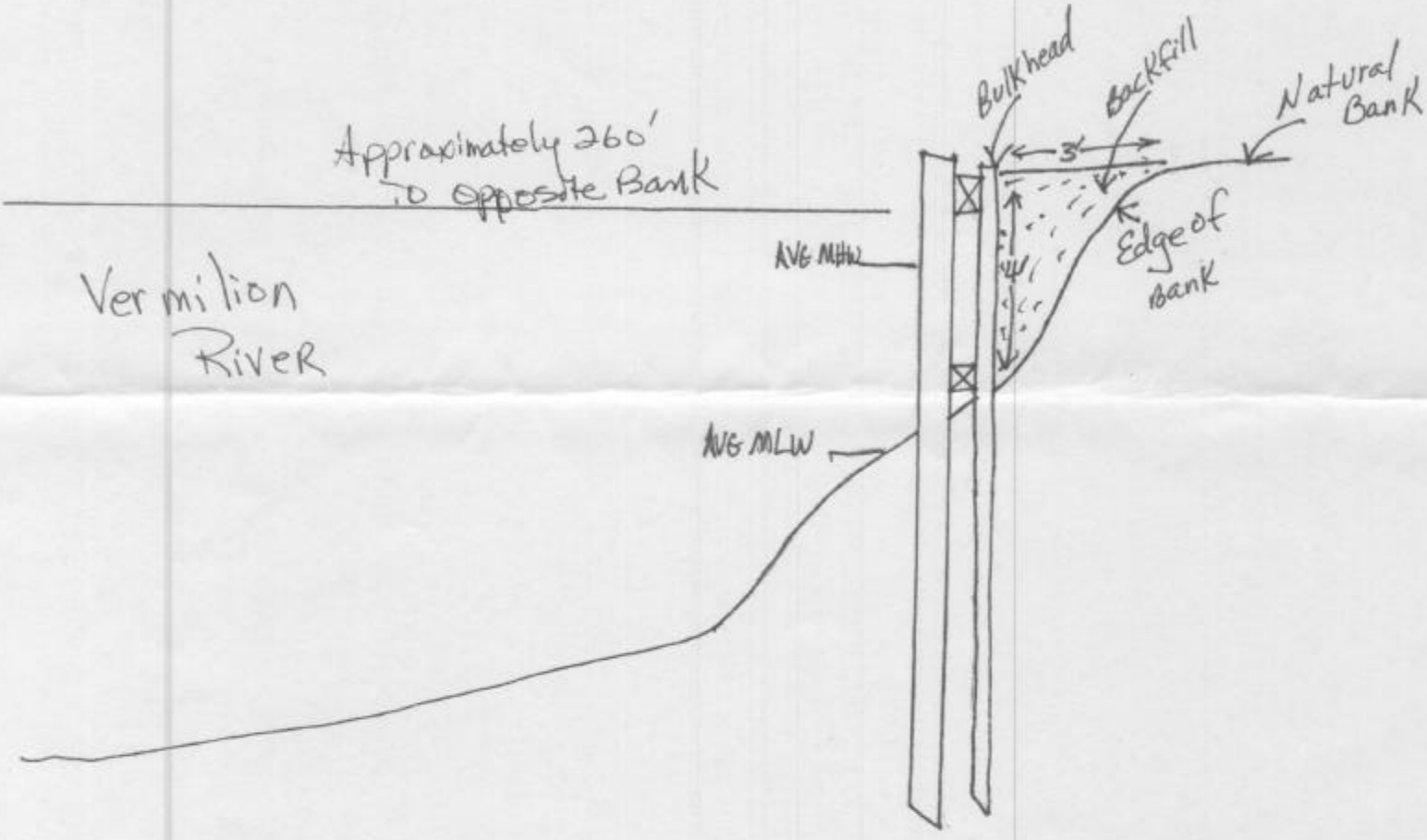

Cross
Section B B

Scale 1"=4'

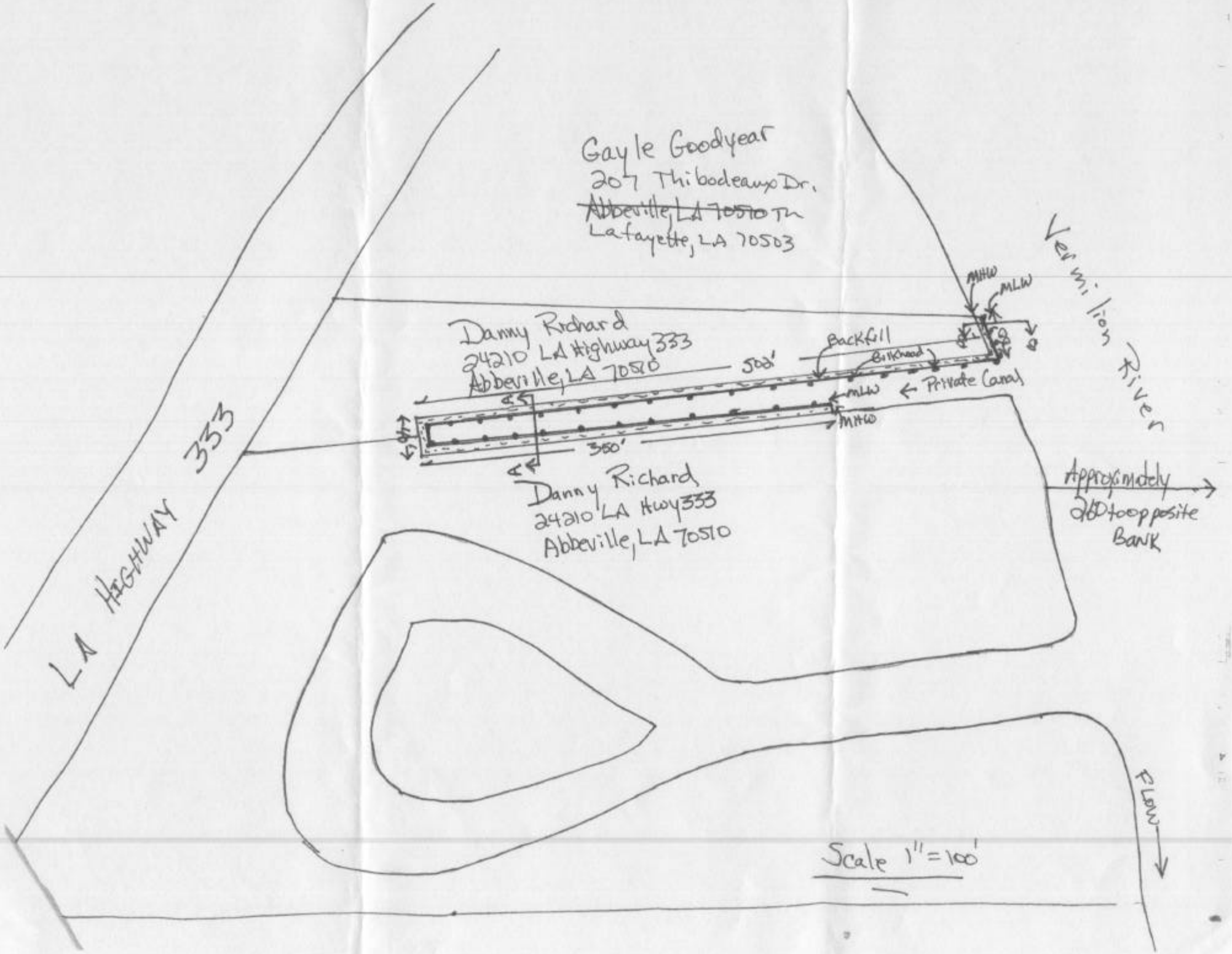

Gayle Goodyear
207 Thibodeaux Dr.
~~Abbeville, LA 70510~~ Th
Lafayette, LA 70503
Danny Richard
24210 LA Highway 333
Abbeville, LA 70510
Danny Richard
24210 LA Hwy 333
Abbeville, LA 70510
LA HIGHWAY 333
Vermilion River
MHW
MLW
Backfill
Bulkhead
Private Canal
502'
350'
Approximately 260 to opposite Bank
FLOW
Scale 1" = 100'