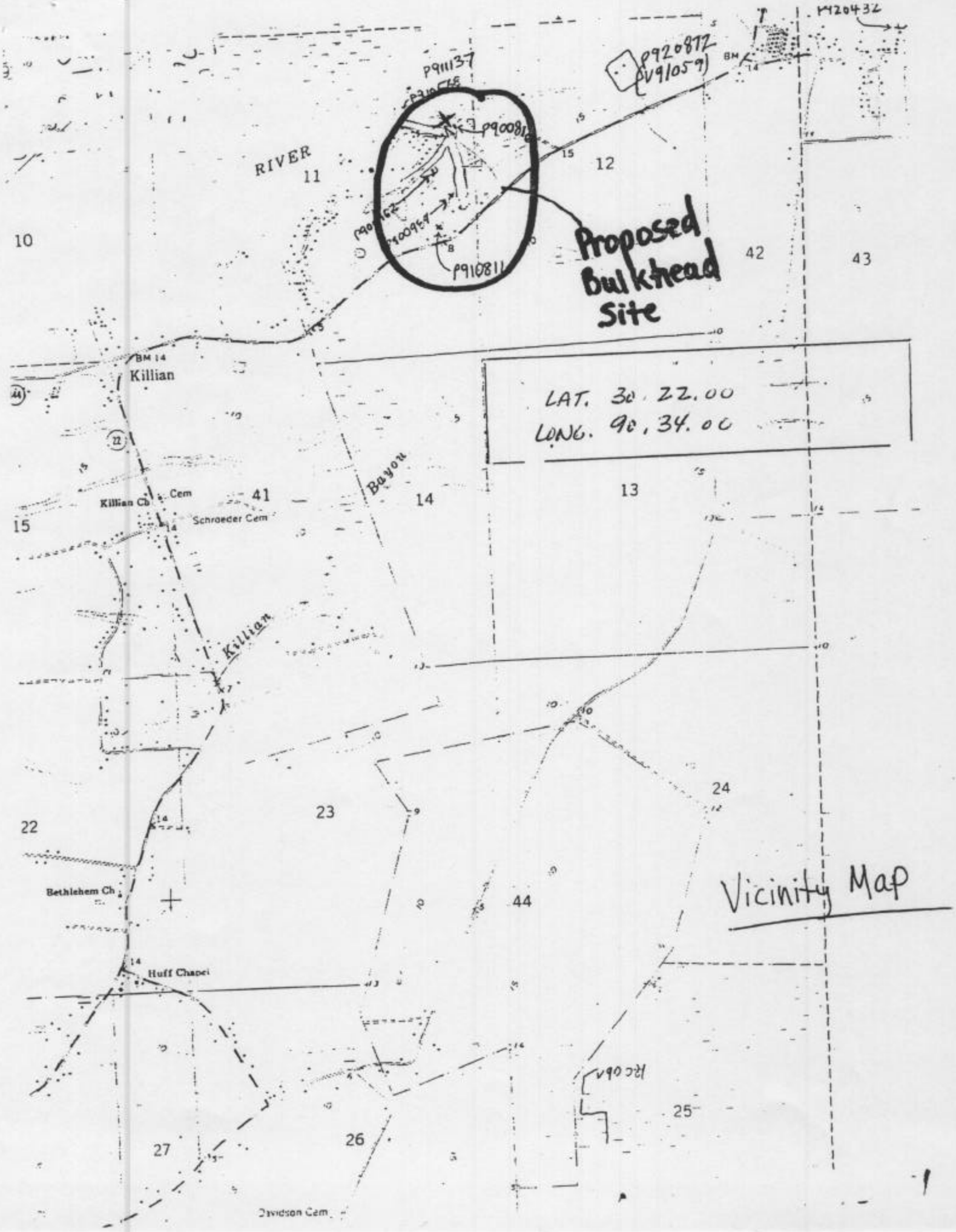

P920432
P920872
(V91059)
P911137
P900810
P910811
RIVER
11
12
10
42
43
Proposed Bulkhead Site
BM 14
Killian
LAT. 30.22.00
LONG. 90.34.00
Killian Ch
Cem
41
Schroeder Cem
15
14
13
Bayou
Killian
24
23
22
Bethlehem Ch
44
Vicinity Map
Huff Chapel
25
26
27
Davidson Cem

LOT 11 JOY'S RIVERWAY ESTATES
SECTIONS 11 & 12 TOWNSHIP 8 SOUTH
RANGE SIX EAST - LIVINGSTON PARRISH LA

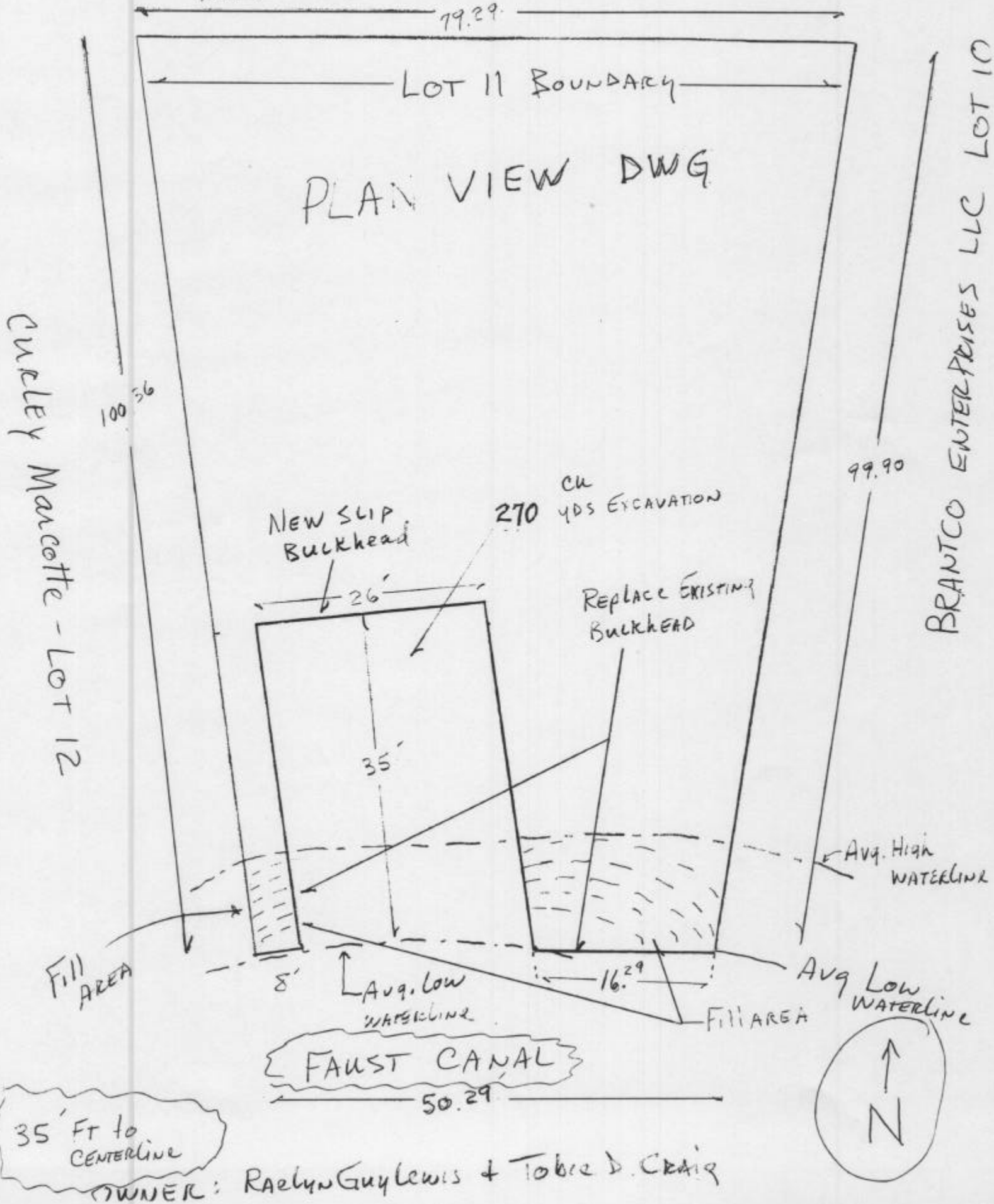

OWNER: RaeLynGuyLewis + Tobie D. Craig

RAELYN GUY LEWIS
TOBIE D. CRAIG
225-753-0674 PM
225-647-2747 AM

LOT 11

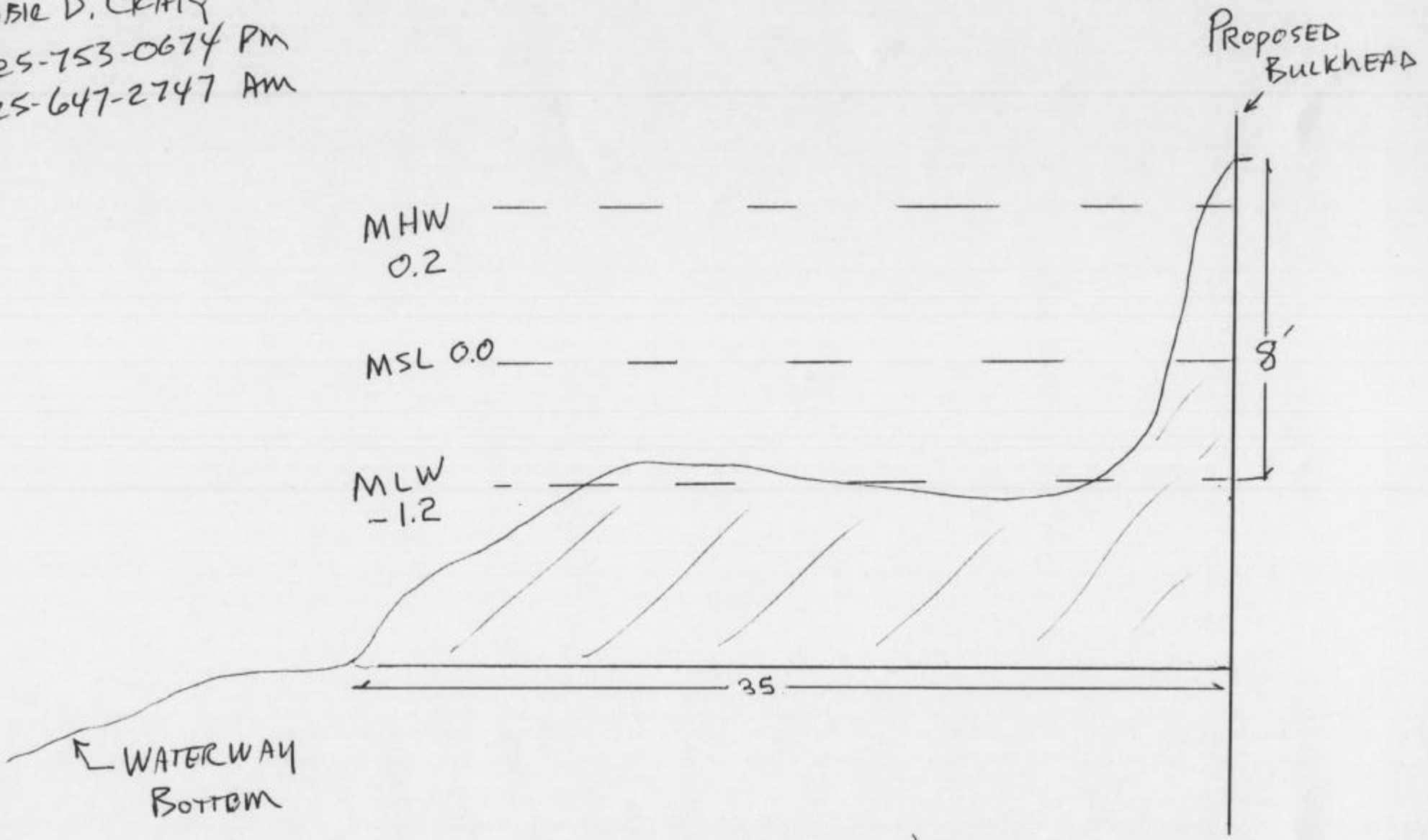

CROSS SECTION
BOAT SLIP

RAELYN GUY LEWIS
TOBIE D. CRAIG
225-753-0674 PM
225-647-2747 AM
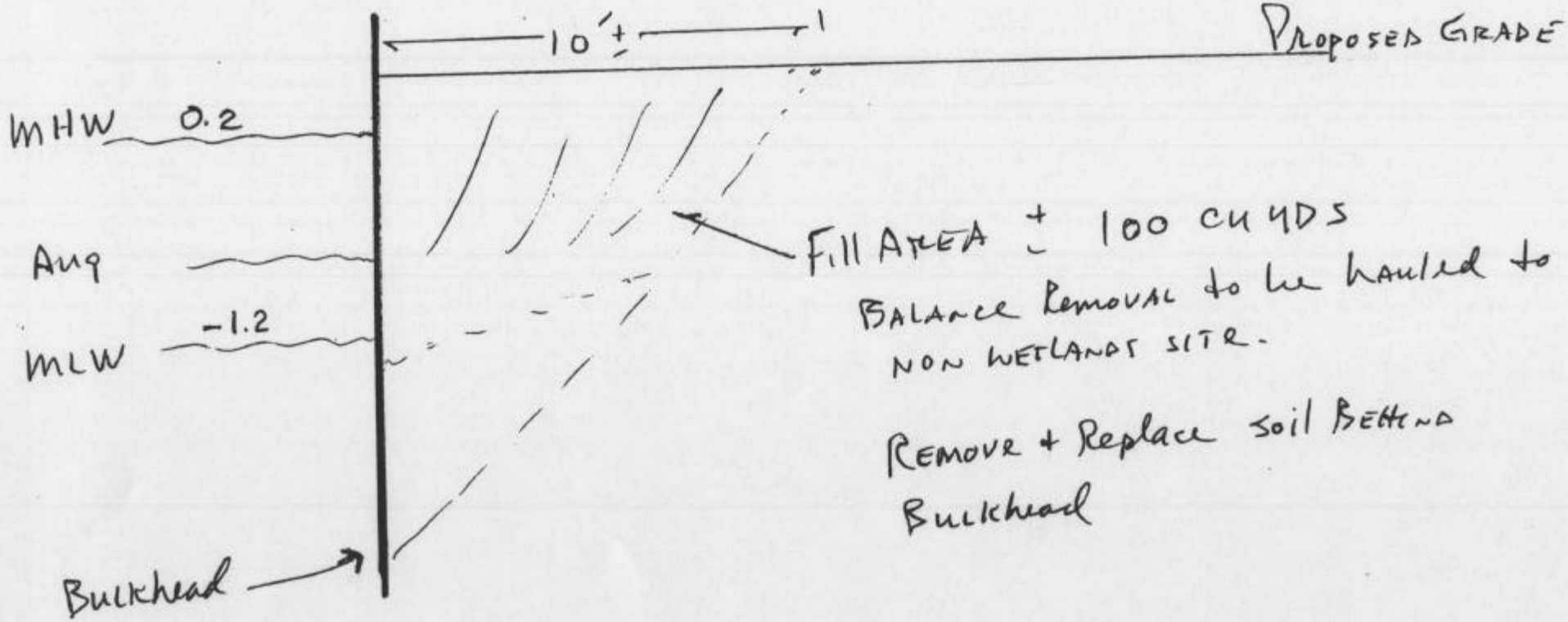
LOT 11 JOY'S RIVERWAY ESTATES
SECTIONS - 11 + 12 TOWNSHIP 8 SOUTH
RANGE 3W EAST - LIVINGSTON PARISH LA