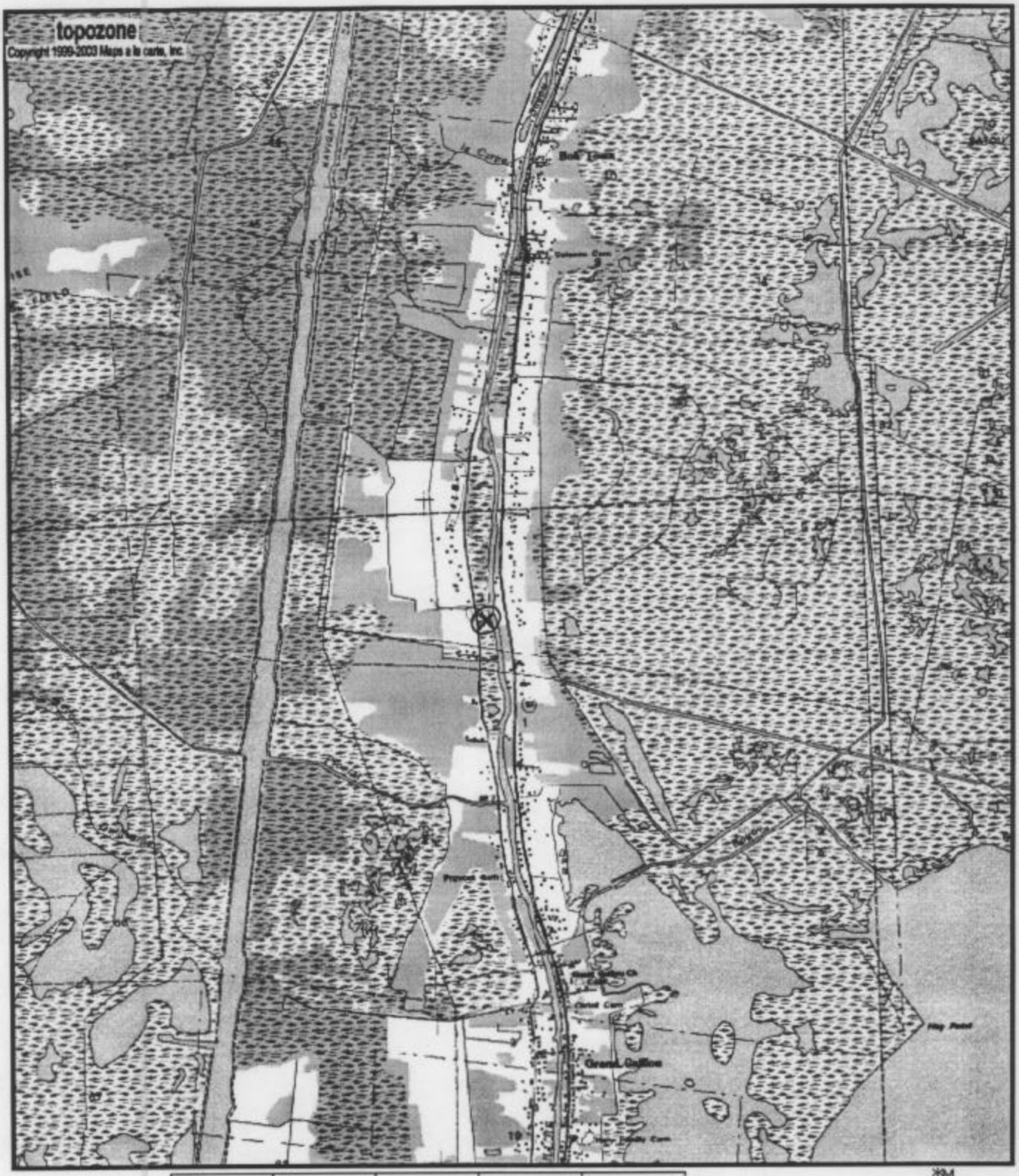

0 0.7 1.4 2.1 2.8 3.5 km

0 0.5 1 1.5 2 2.5 mi

Map center is 29° 27' 11"N, 90° 42' 09"W (WGS84/NAD83)

Dulac quadrangle

Projection is UTM Zone 15 NAD83 Datum

*M
G

M=1.175
G=1.13

0 0.3 0.6 0.9 1.2 1.5 km

0 0.2 0.4 0.6 0.8 1 mi

Map center is 29° 27' 11"N, 90° 42' 09"W (WGS84/NAD83)

Dulac quadrangle

Projection is UTM Zone 15 NAD83 Datum

M
G

M=1.175

G=1.13

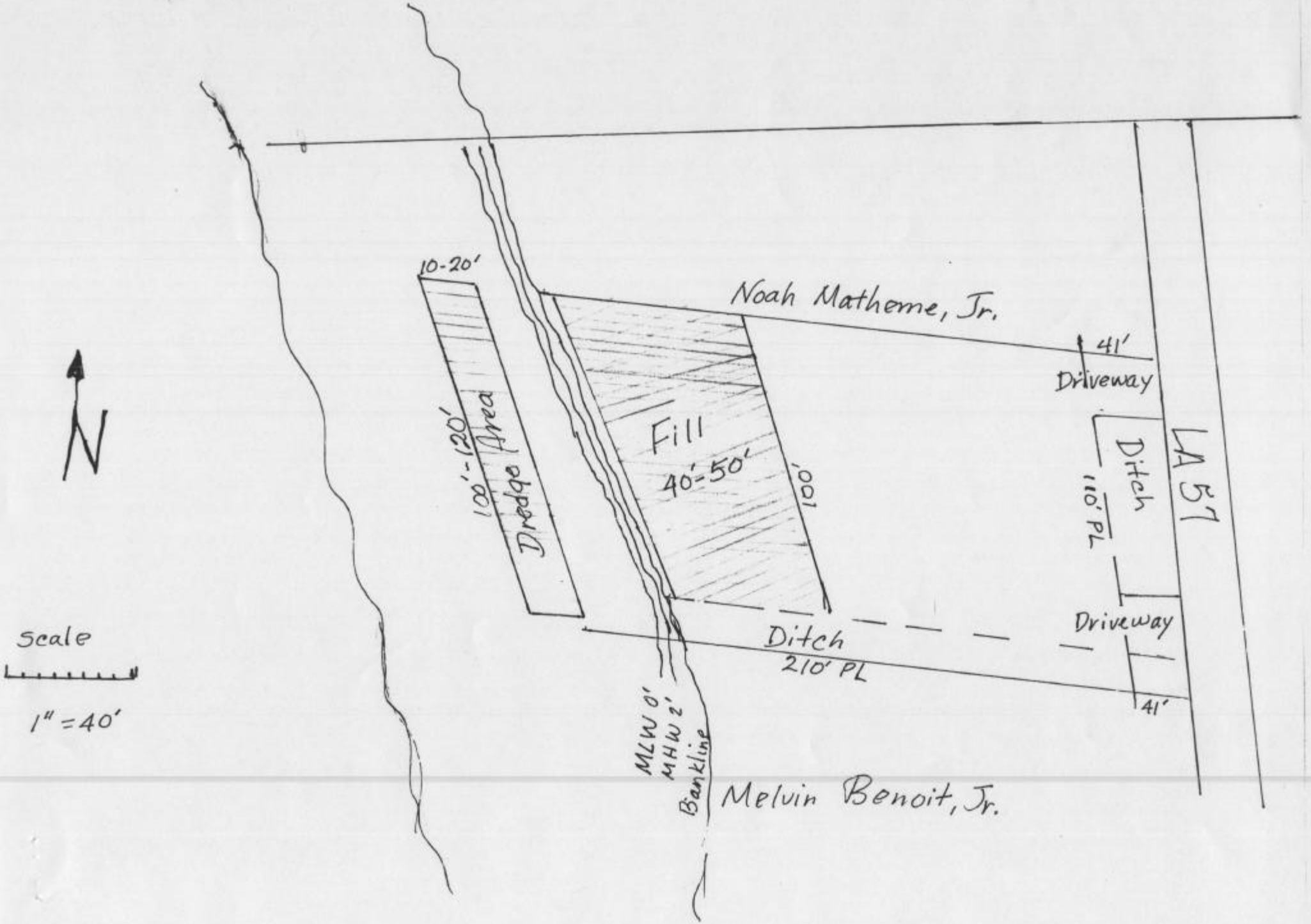
N
Scale
1" = 40'
10-20'
Dredge Area
10'-120'
Fill
40'-50'
100'
Noah Matherne, Jr.
41'
Driveway
Ditch
110' PL
LA 57
Driveway
Ditch
210' PL
41'
MLW 0'
MHW 2'
Bankline
Melvin Benoit, Jr.

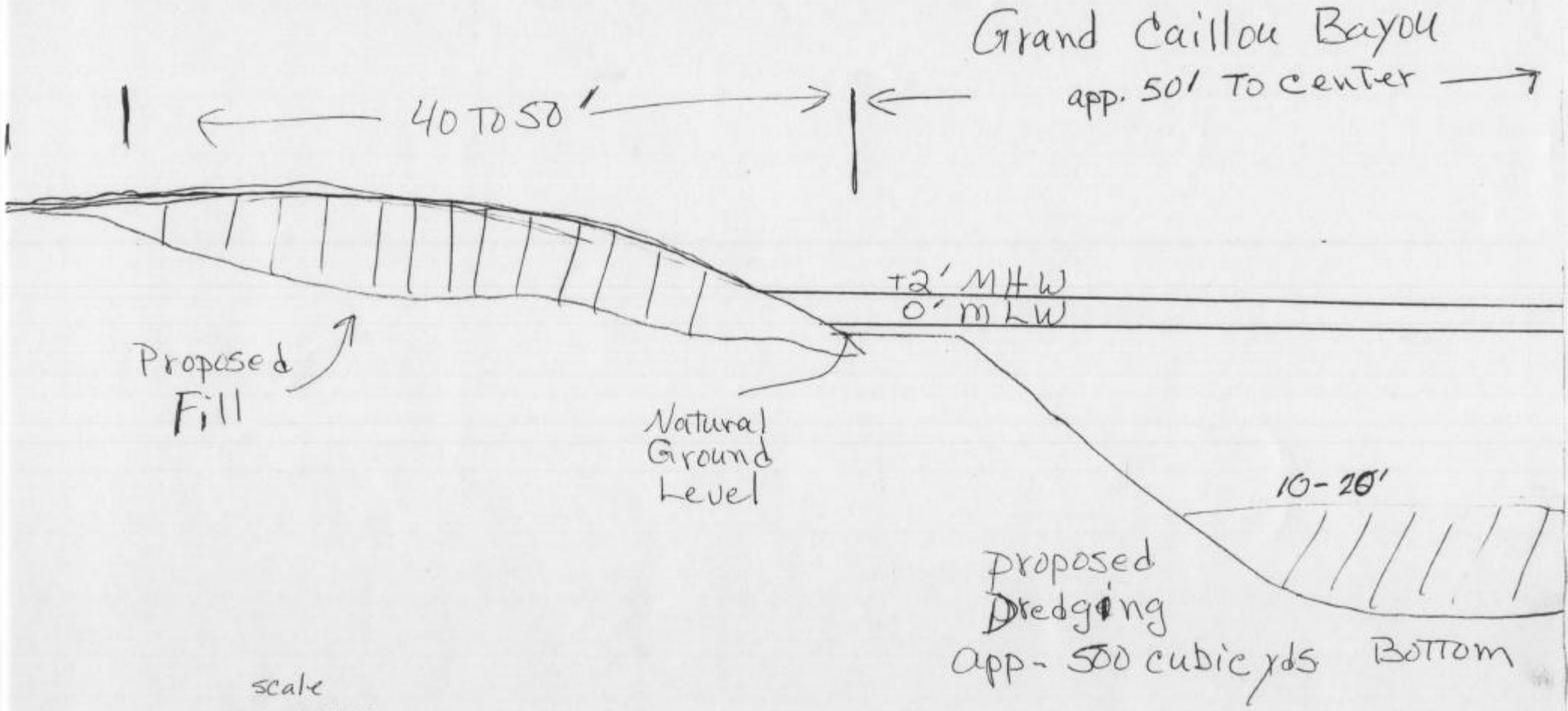

Dredging and Fill