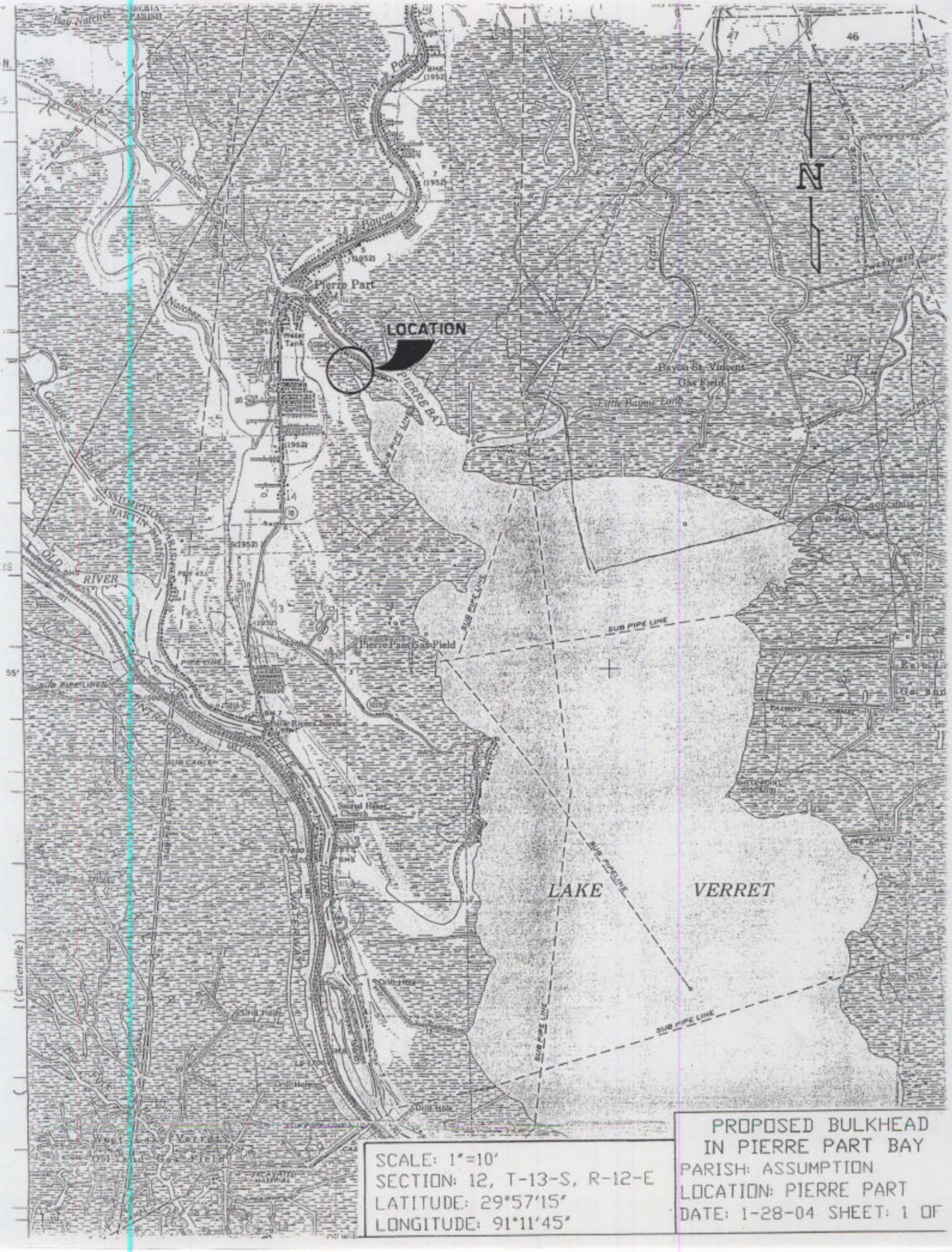

SCALE: 1"=10'
SECTION: 12, T-13-S, R-12-E
LATITUDE: 29°57'15"
LONGITUDE: 91°11'45"

PROPOSED BULKHEAD
IN PIERRE PART BAY
PARISH: ASSUMPTION
LOCATION: PIERRE PART
DATE: 1-28-04 SHEET: 1 OF

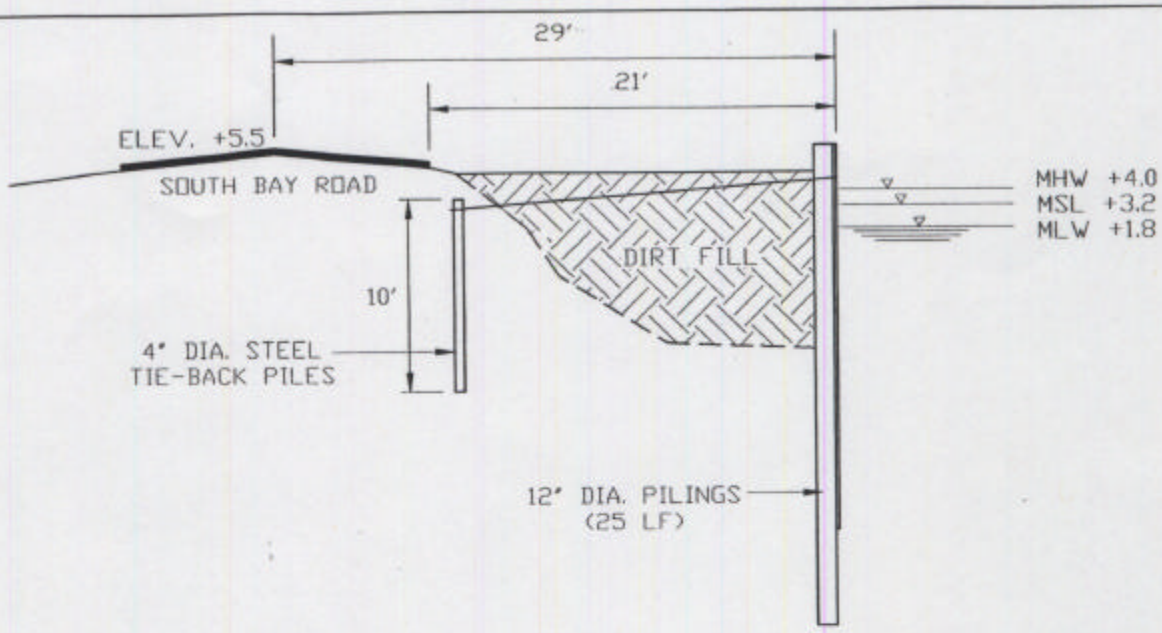

NOTE: ±4,800 CY OF FILL MATERIAL

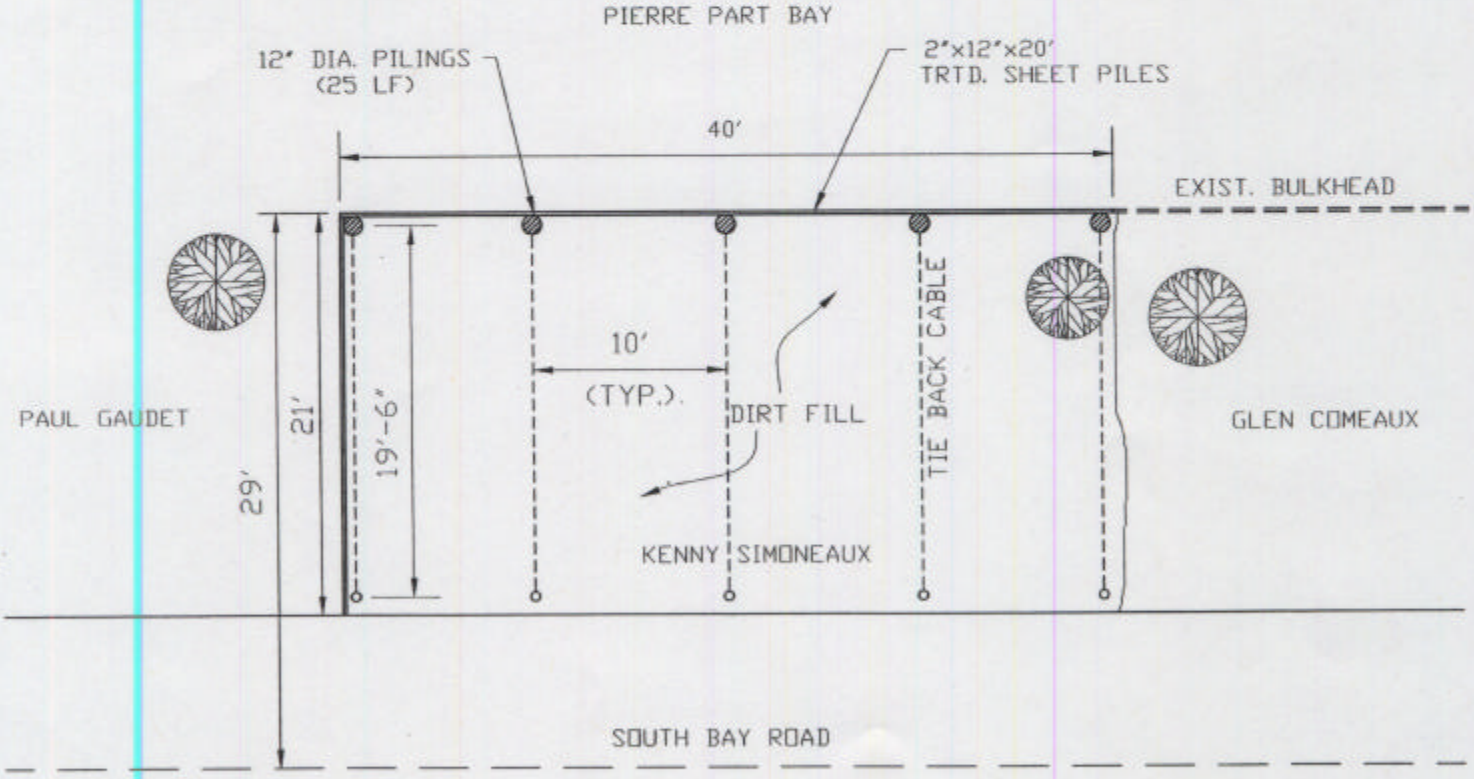

SCALE: 1"=10'
SECTION: 12, T-13-S, R-12-E
LATITUDE: 29°57'15"
LONGITUDE: 91°11'45"

PROPOSED BULKHEAD
IN PIERRE PART BAY
PARISH: ASSUMPTION
LOCATION: PIERRE PART
DATE: 1-28-04 SHEET: 1 OF