LAFOURCHE PARISH

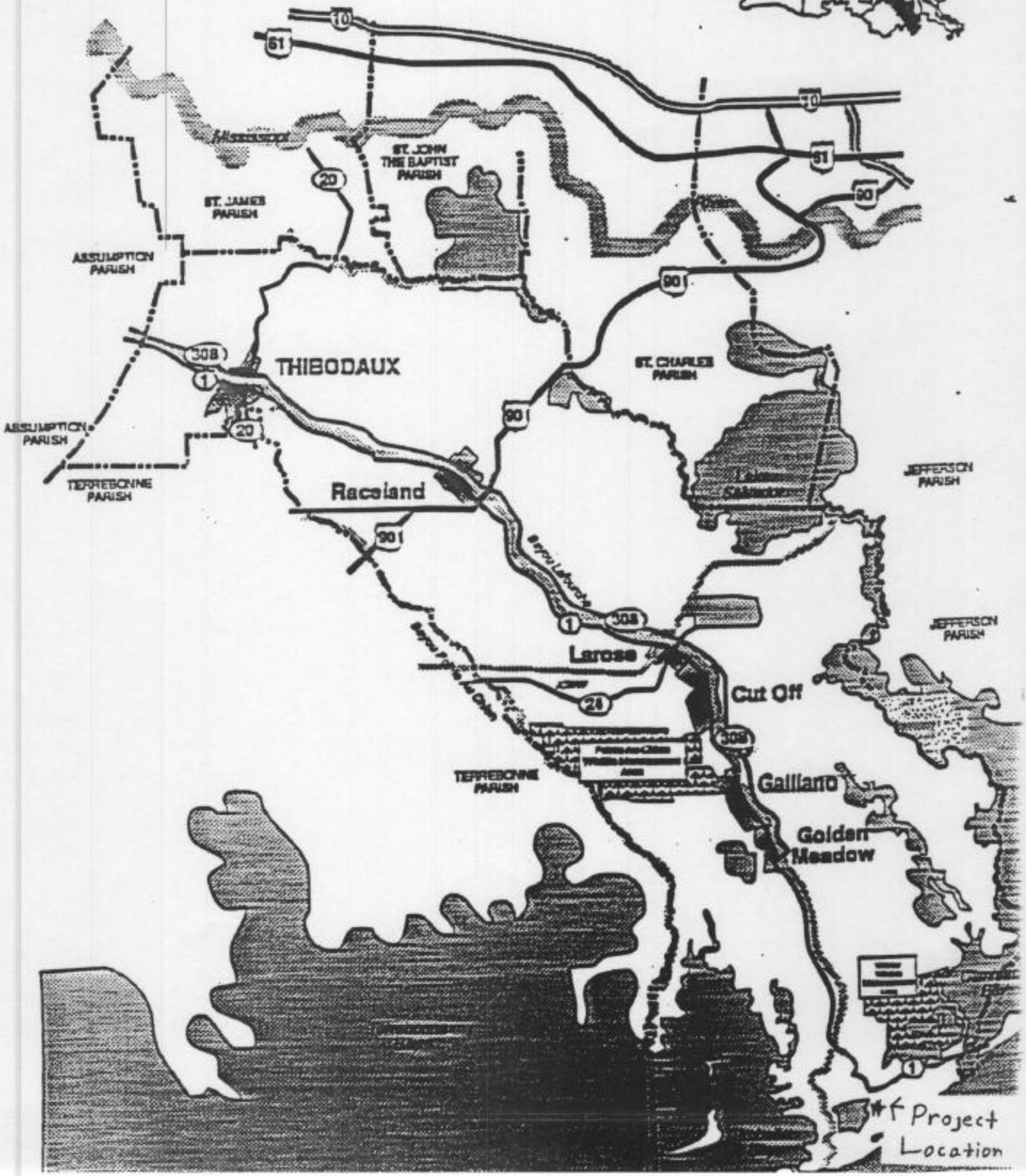

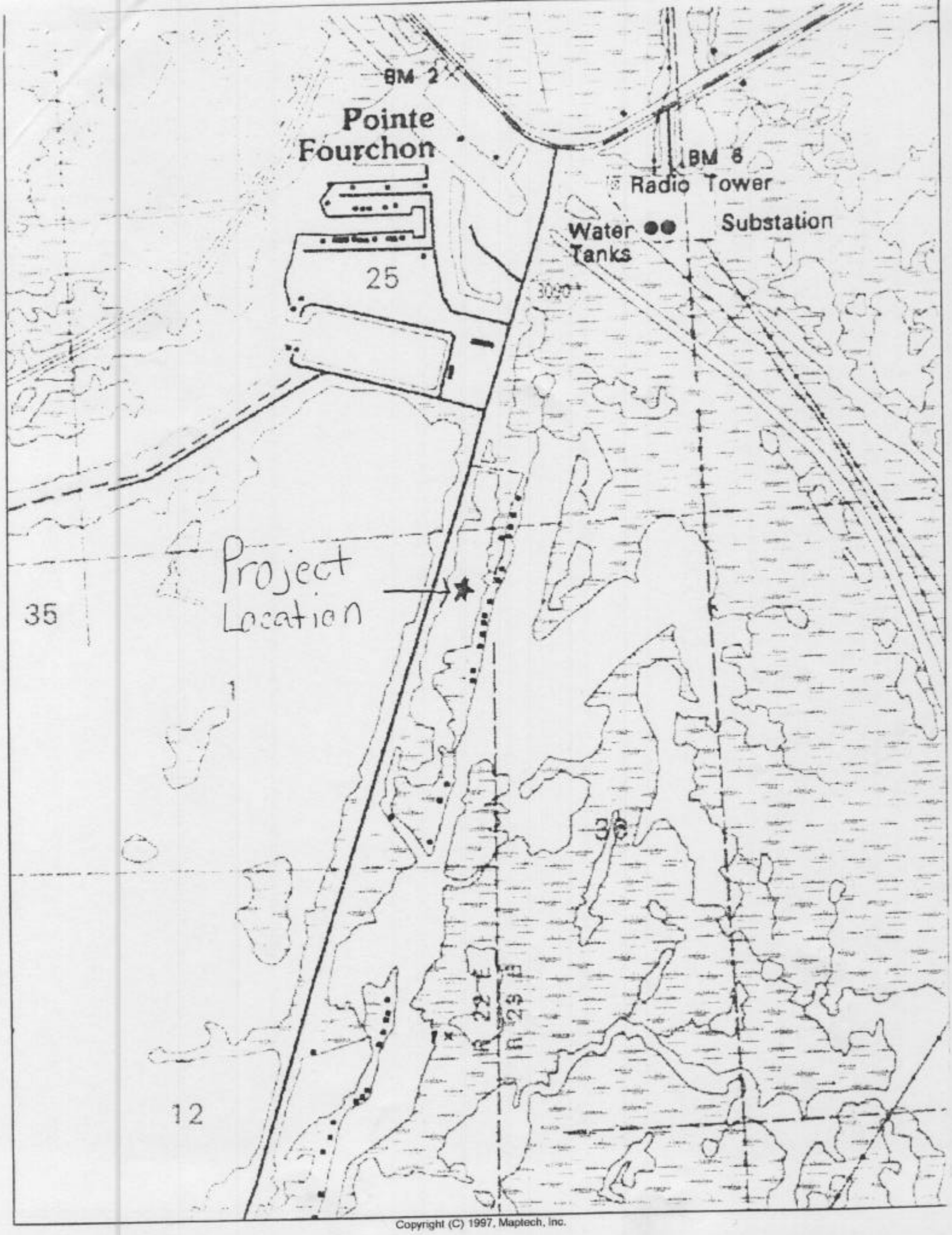

Copyright (C) 1997, Maptech, Inc.

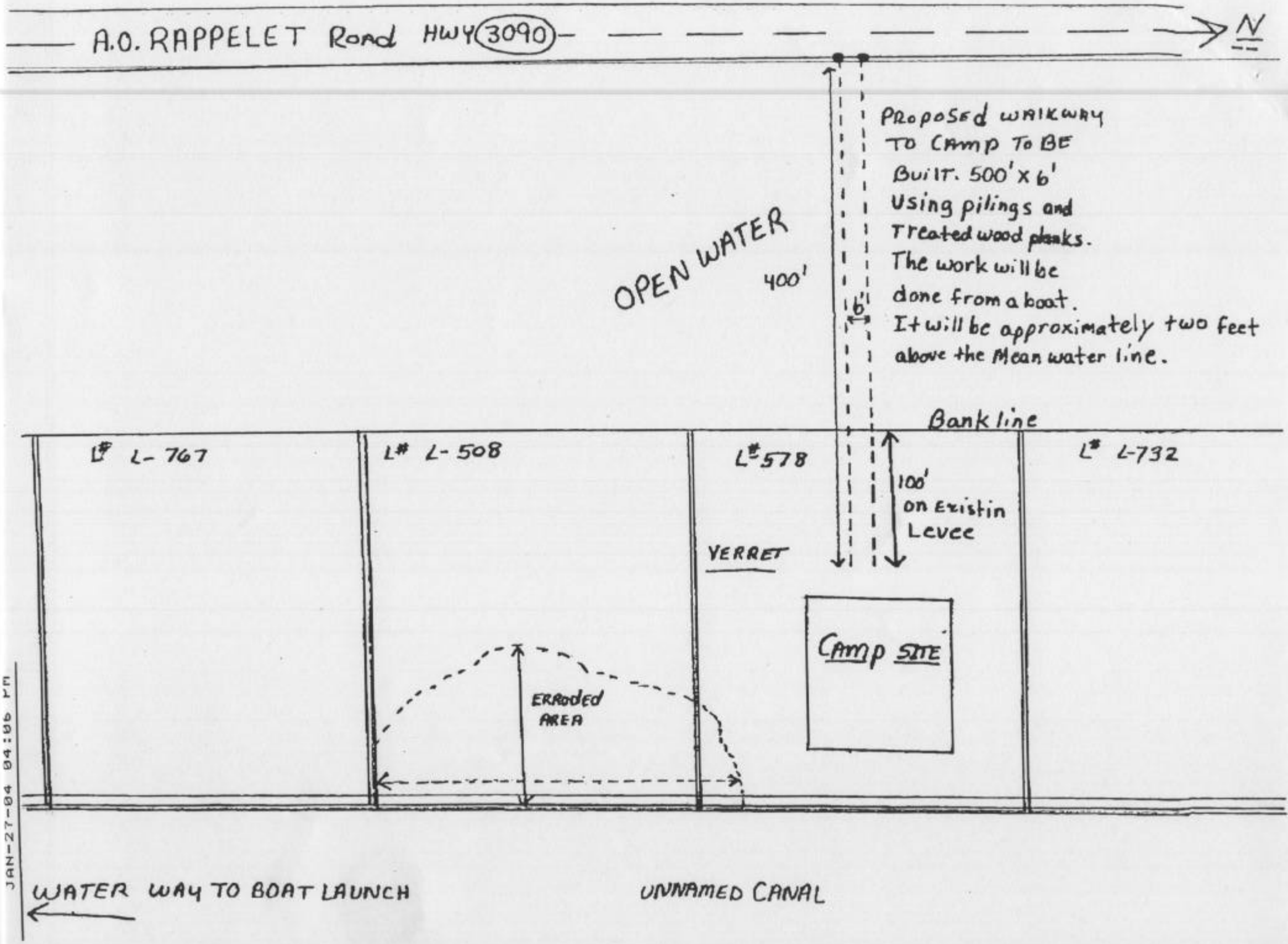
A.O. RAPPELET Road HWY 3090
N
PROPOSED WALKWAY TO CAMP TO BE BUILT. 500' X 6' Using pilings and Treated wood planks. The work will be done from a boat. It will be approximately two feet above the Mean water line.
OPEN WATER
400'
6'
Bank line
L# L-767
L# L-508
L# 578
L# L-732
100' on Existin Levee
VERRET
CAMP SITE
ERRODED AREA
WATER WAY TO BOAT LAUNCH
UNNAMED CANAL
JAN-27-04 04:06 PM

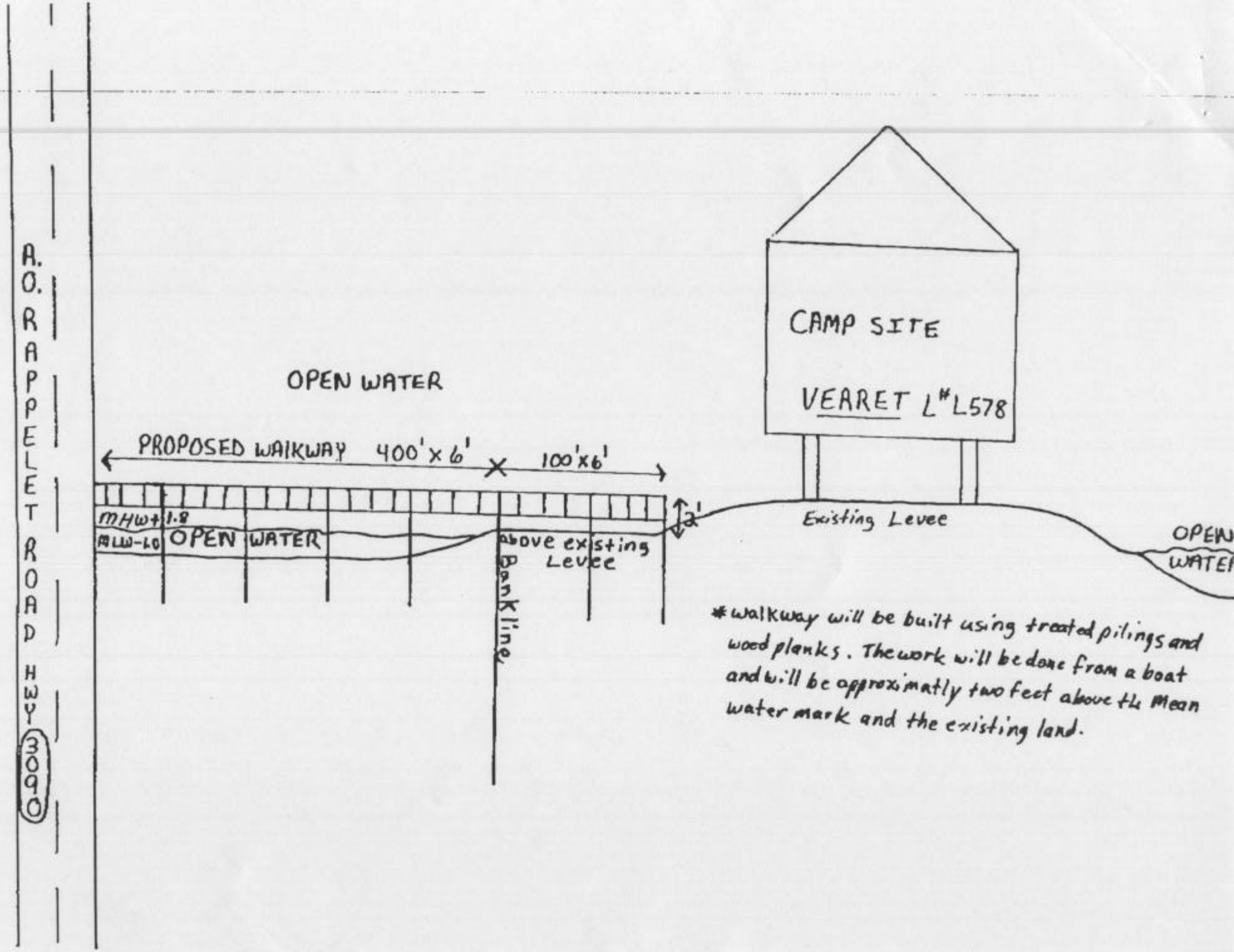

*walkway will be built using treated pilings and wood planks. The work will be done from a boat and will be approximatly two feet above the Mean water mark and the existing land.