COVINGTON, HWY 21, MADISONVILLE AREA

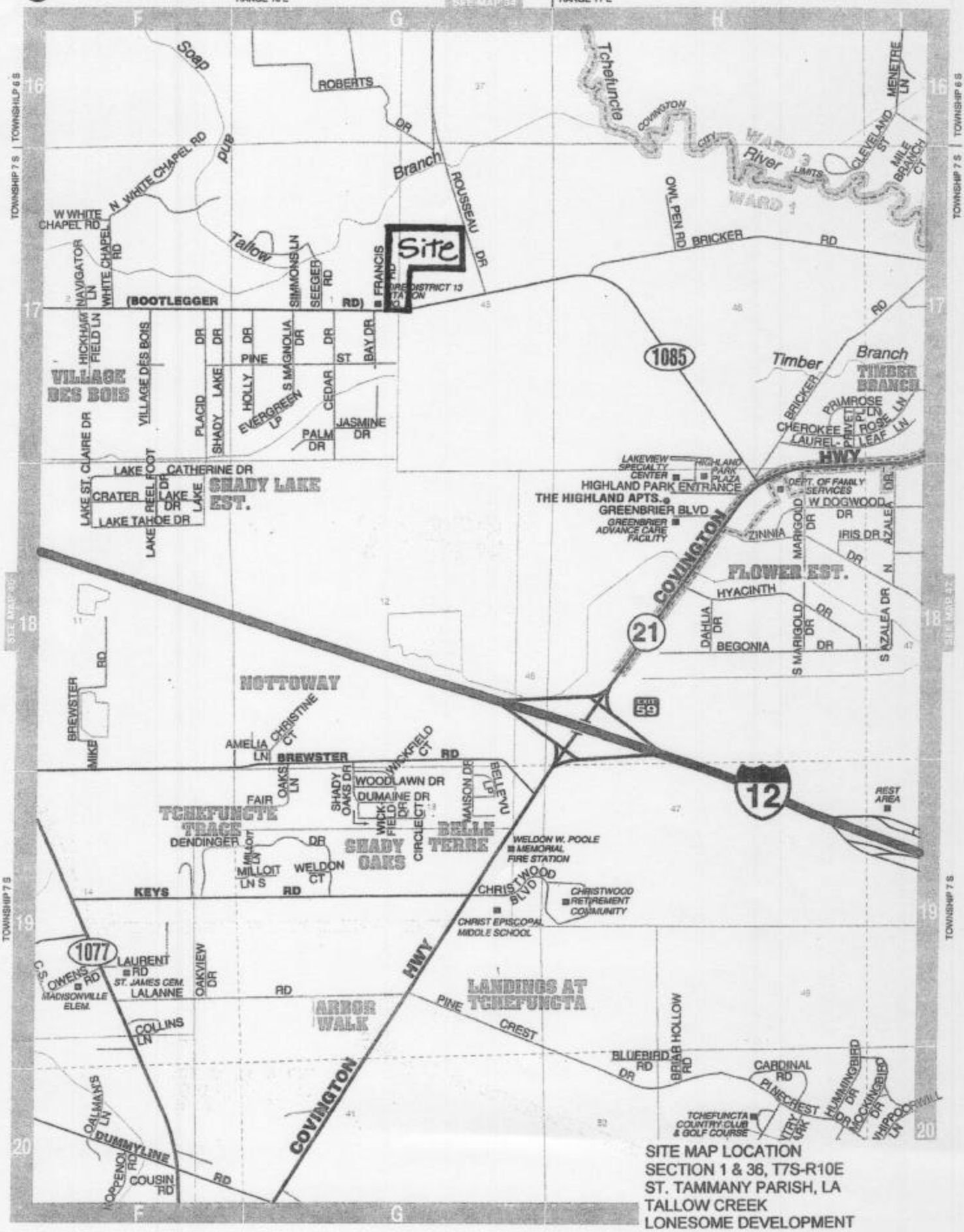

SITE MAP LOCATION
SECTION 1 & 36, T7S-R10E
ST. TAMMANY PARISH, LA
TALLOW CREEK
LONESOME DEVELOPMENT

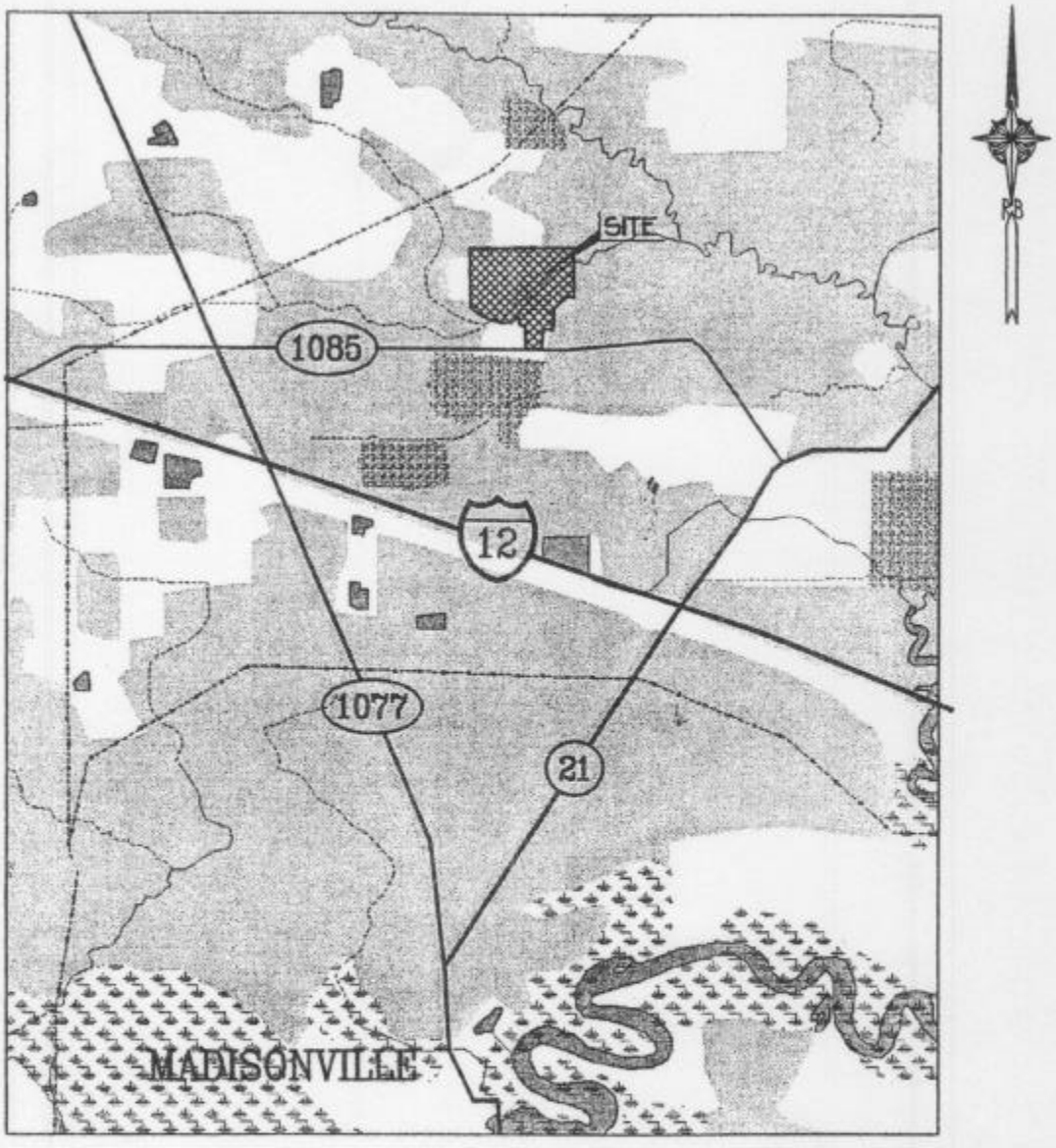

TALLOW CREEK
ST. TAMMANY PARISH, LA.

VICINITY MAP

Scale: N.T.S.
Drawn By: M.F.H.
Revised:

Date: NOVEMBER 20, 2003
Survey No. 031081

Z:\02survey\SUBDIVISION\TALLOW-CREEK\WETLAND_SUBMITTAL\031081-VMAP.dwg

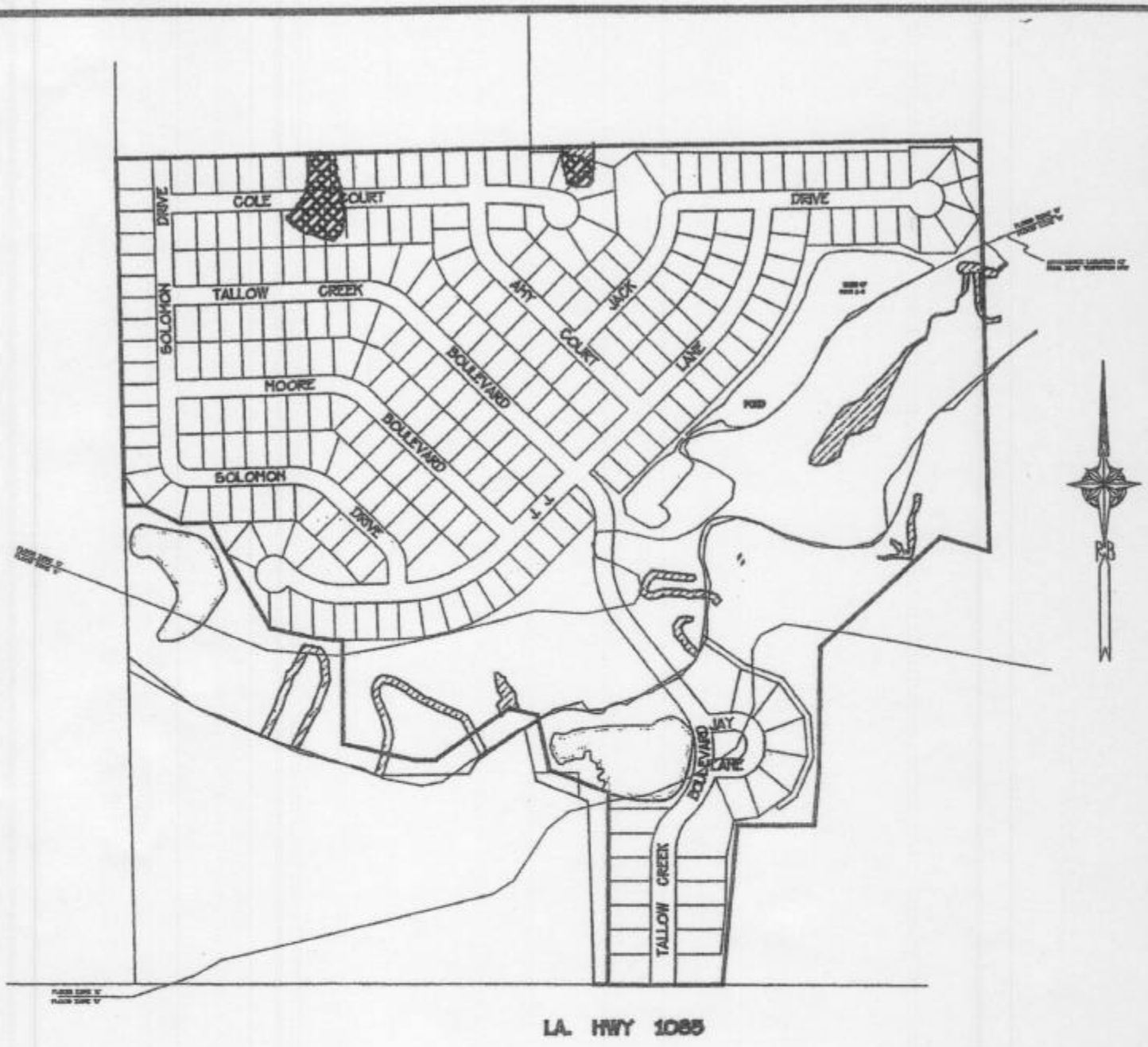

TOTALS

= Indicates Wetlands
3.171± Acres

= Indicates Wetlands Filled
0.97± Acres

Total amount of Fill (Dirt) in
Wetlands = ±585 cu. yds.

TALLOW CREEK
ST. TAMMANY PARISH, LA.

Scale: 1"=500'±
Drawn By: M.F.H.
Revised:

Date: NOVEMBER 20, 2003
Survey No. 031081

Z:\02survey\SUBDIVISION\TALLOW-CREEK\WETLAND_SUBMITTAL\031081-1.dwg

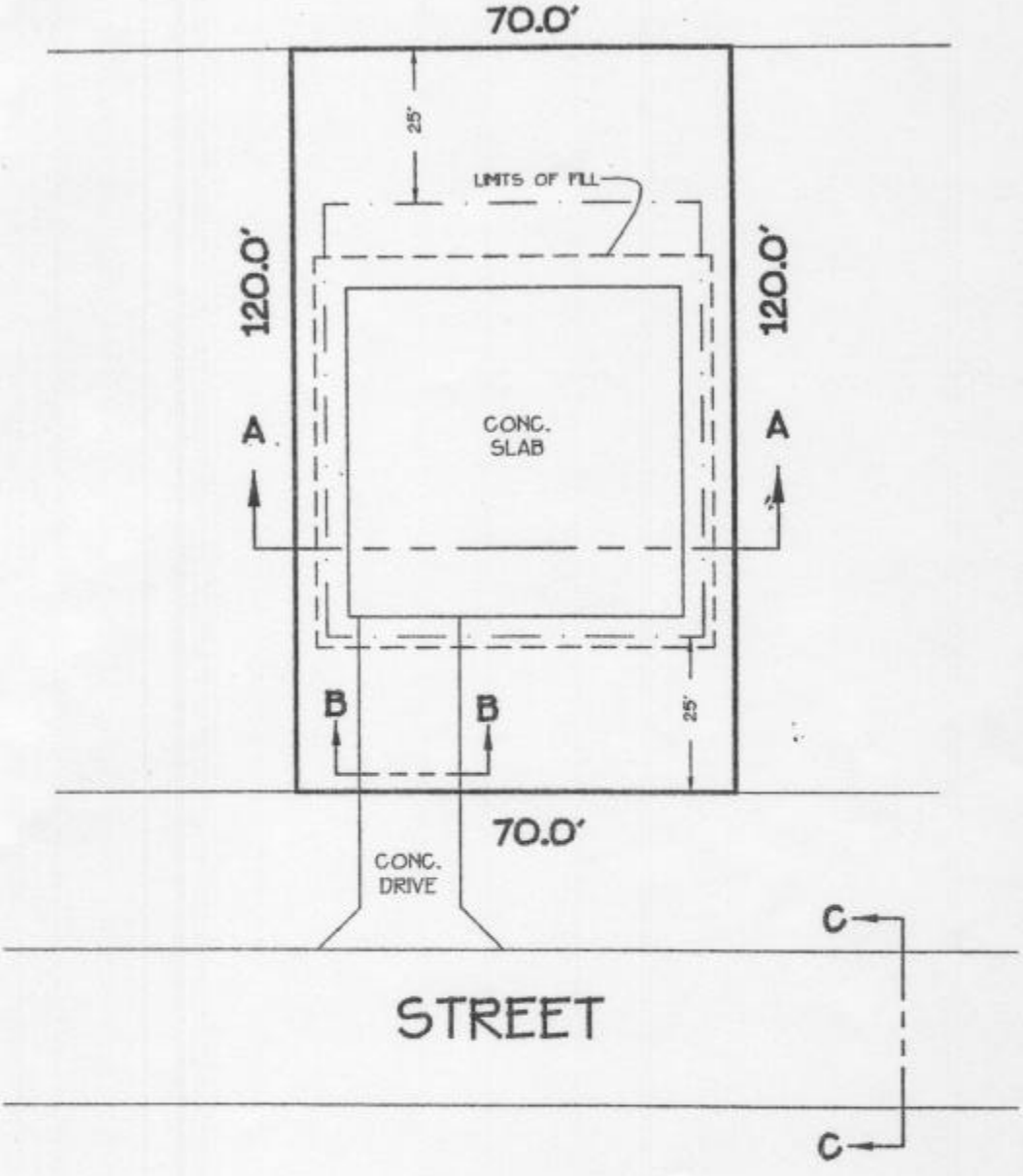

QUANTITIES

FILL = ±135 CY/LOT

CONC = ±35 CY/LOT

TALLOW CREEK ST. TAMMANY PARISH, LA.	
TYPICAL FILL FOR LOT PLAN VIEW	
Scale: 1"=30'± Drawn By: M.F.H. Revised:	Date: NOVEMBER 20, 2003 Survey No. 031081

Z:\02survey\SUBDIVISION\TALLOW-CREEK\WETLAND_SUBMITTAL\031081-2.dwg

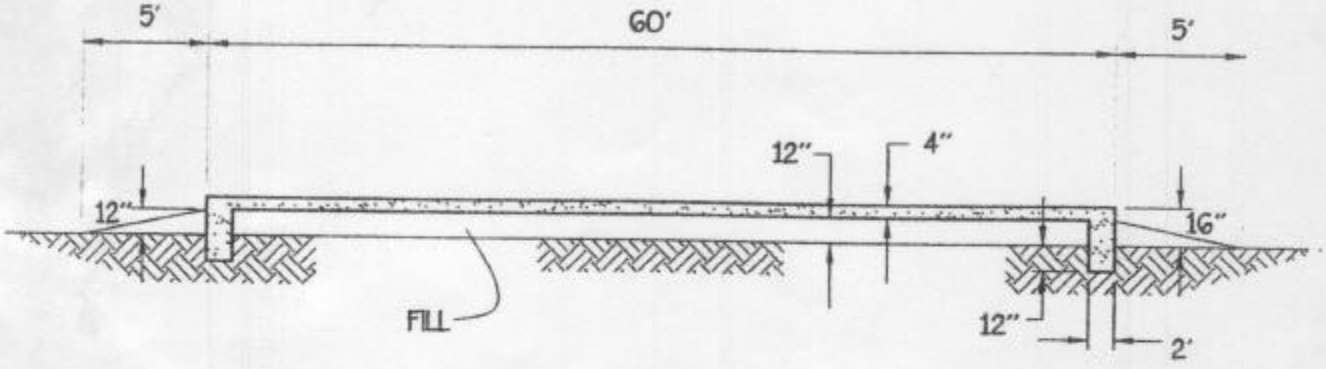

SECTION A-A

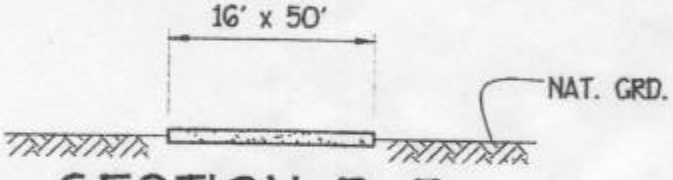

SECTION B-B

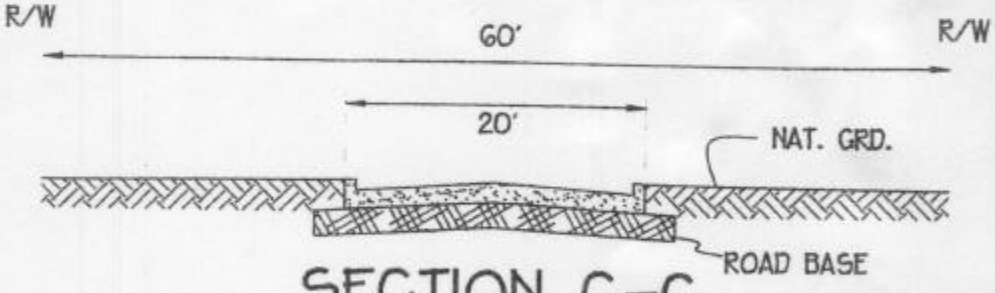

SECTION C-C

QUANTITIES

FILL = 135 CY/LOT
CONC = 35 CY/LOT

TALLOW CREEK ST. TAMMANY PARISH, LA.	
TYPICAL FILL FOR LOT SECTION VIEW	
Scale: N.T.S. Drawn By: M.F.H. Revised:	Date: NOVEMBER 20, 2003 Survey No. 03819

Z:\02survey\SUBDIVISION\TALLOW-CREEK\WETLAND_SUBMITTAL\031081-3.dwg