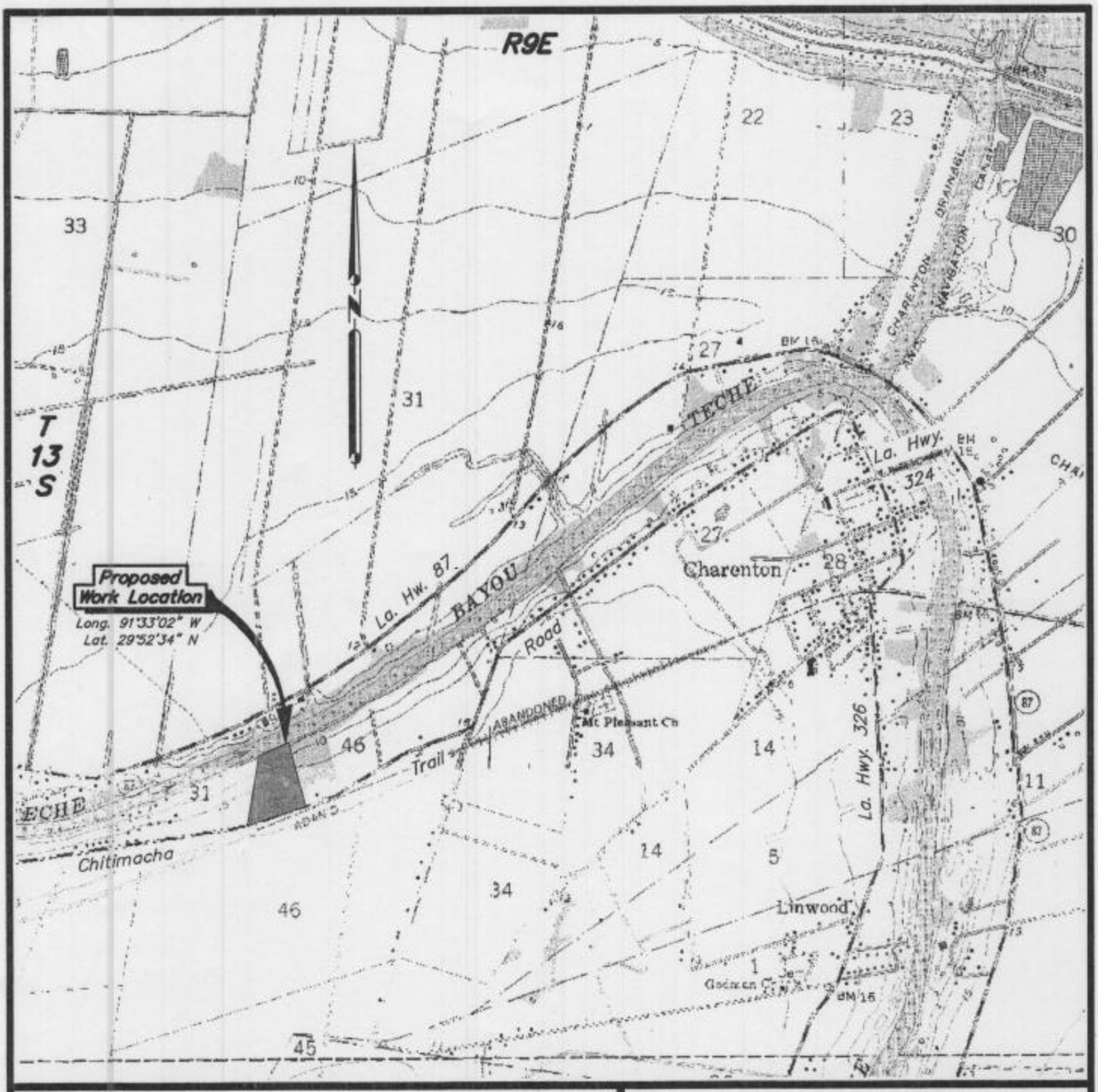

VICINITY MAP

Scale:
5000' 2500' 0' 5000'

Copied From U.S.C. & G.S. Quadrangles
Franklin & Charenton, La. 1980

Proposed: Timber Wharf
On: Bayou Teche
Situated In: Sec. 46, T13S–R9E,
St. Mary Parish, La.
Application By: David Allain
Date: November 14, 2003

Sheet 1 Of 3

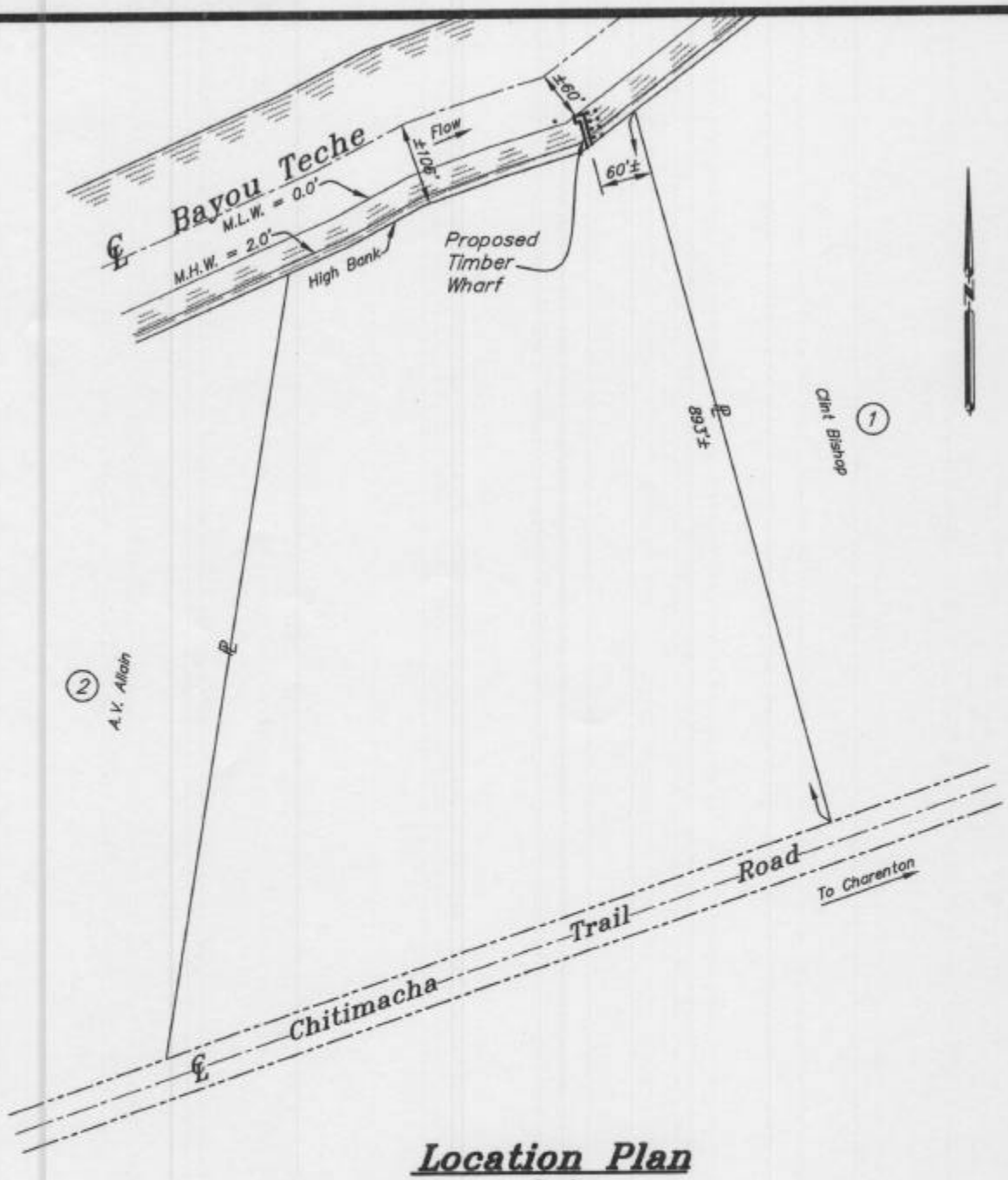

Location Plan

Scale:
200' 100' 0' 200'

Adjacent Property Owner:

1. Clint Bishop
2. A.V. Allain

Proposed: Timber Wharf
On: Bayou Teche
Situated In: Sec. 46, T13S-R9E,
St. Mary Parish, La.
Application By: David Allain
Date: November 14, 2003

Sheet 2 Of 3

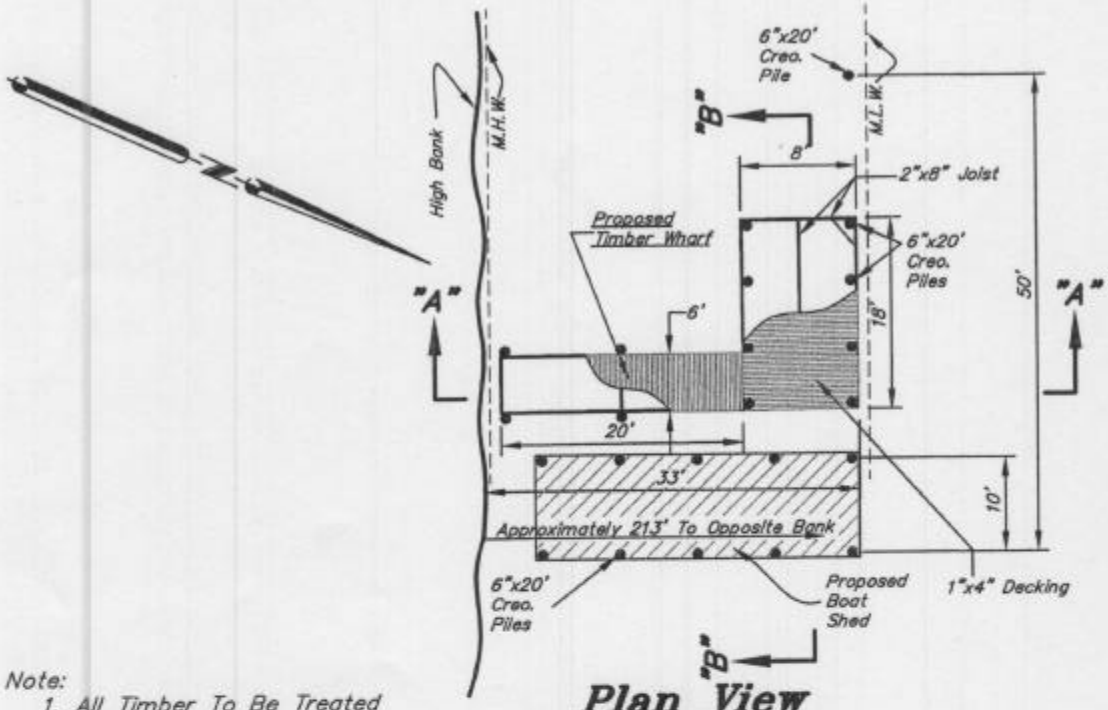

Bayou Teche

Note:
1. All Timber To Be Treated Or Creosote.
2. All Hardware To Be Galv.

Plan View

Scale:

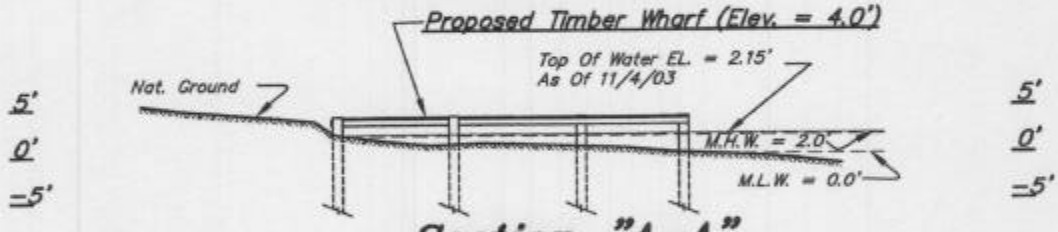

Section "A-A"

Scale: H & V

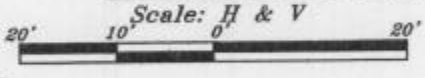

Note: No Dredging Req'd. On This Project.

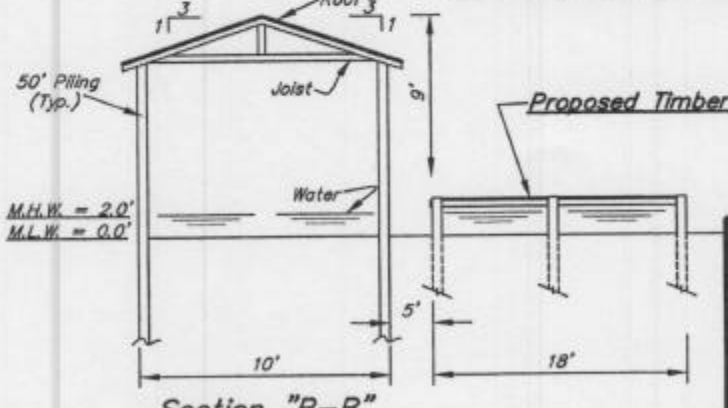

Section "B-B"

N.T.S.

Proposed: Timber Wharf
On: Bayou Teche
Situated In: Sec. 46, T13S-R9E, St. Mary Parish, La.
Application By: David Allain
Date: November 14, 2003

Sheet 3 Of 3