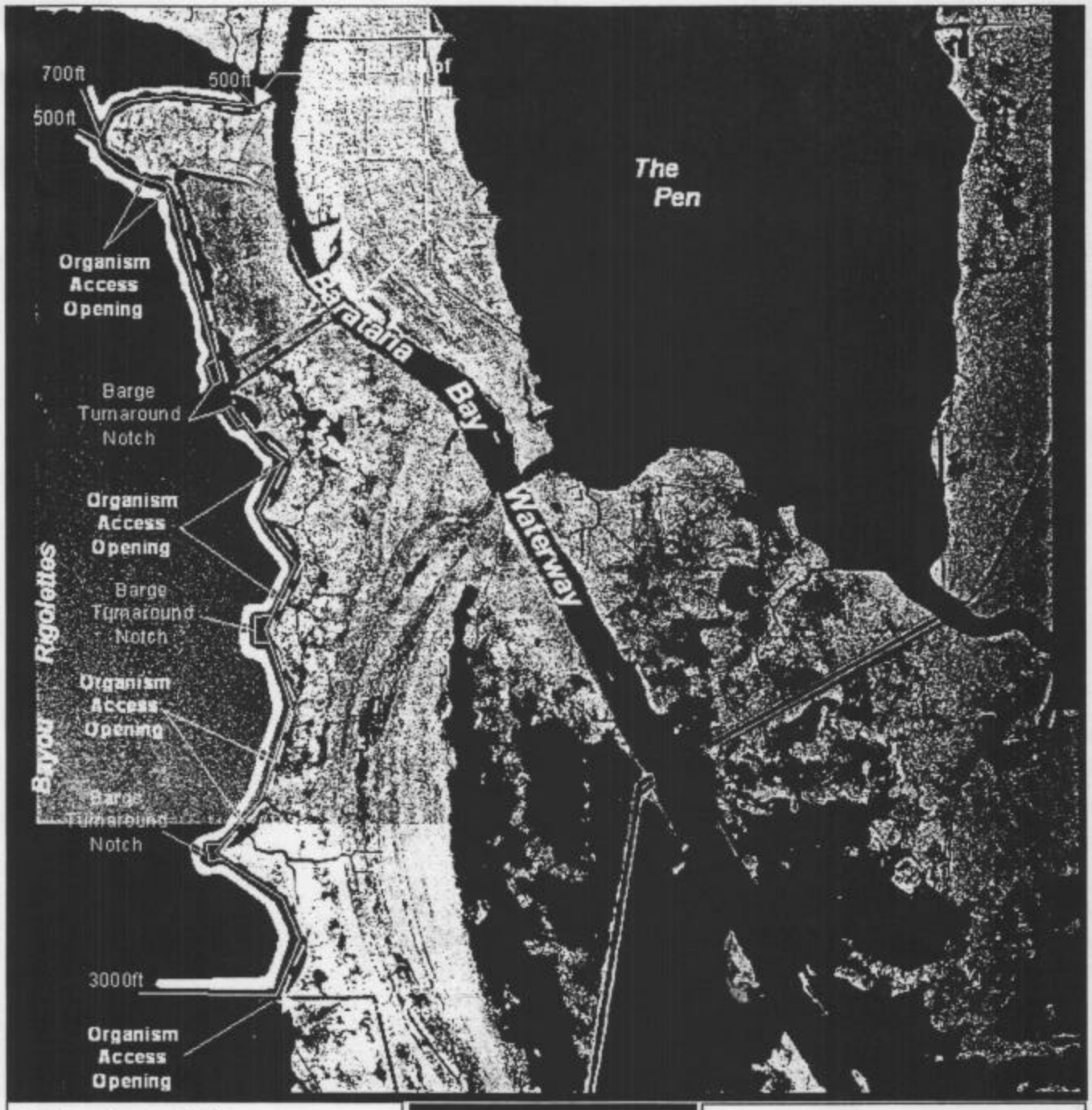

Key to Features

- Shoreline Protection
- Access Channel
- Spoil Placement

Barataria Landbridge BA-27d
Shoreline Protection Phase 4
Construction Unit 6
Jefferson Parish, Louisiana

1000 0 1000 2000 Feet

Sheet 1 of 4

11/19/03

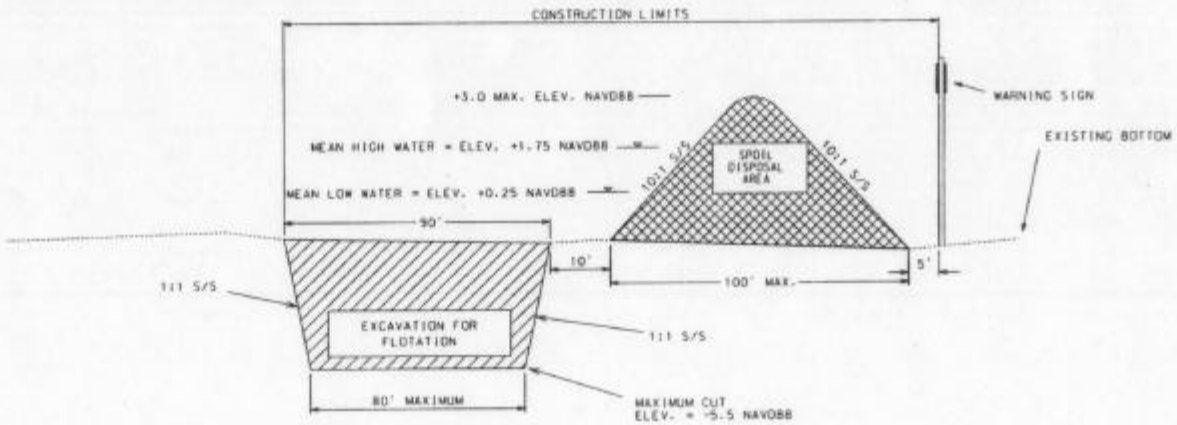

TYPICAL ACCESS CHANNEL EXCAVATION
PERPENDICULAR TO SHORELINE

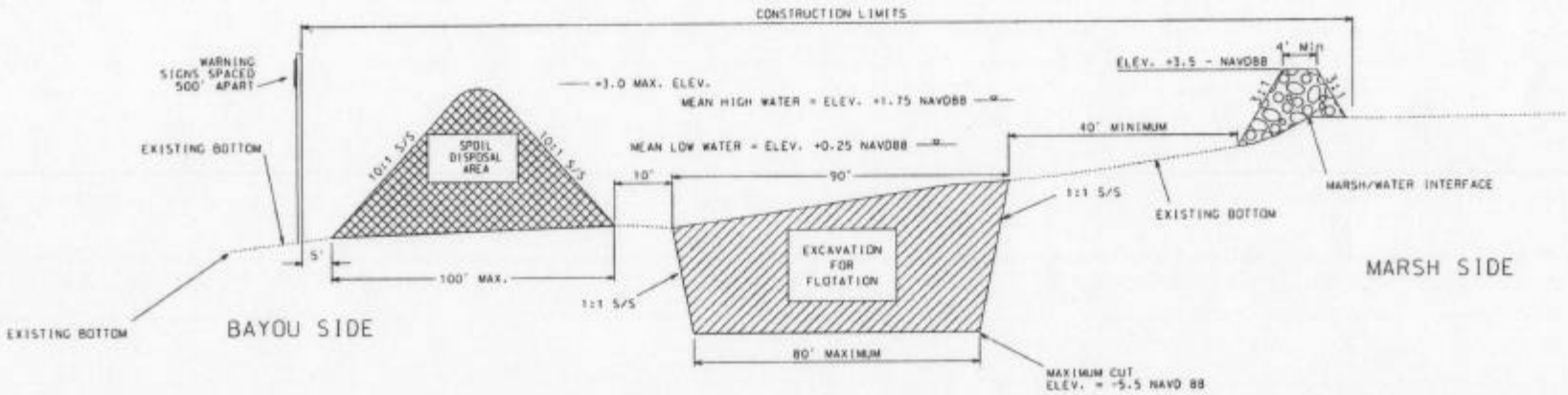

TYPICAL ACCESS CHANNEL EXCAVATION
SHORELINE SEGMENT

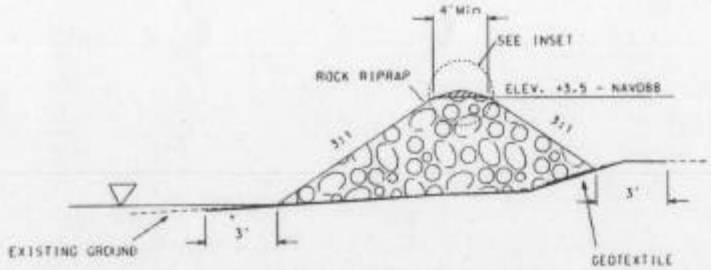

NOT TO SCALE

TYPICAL GEOTEXTILE AND ROCK PLACEMENT

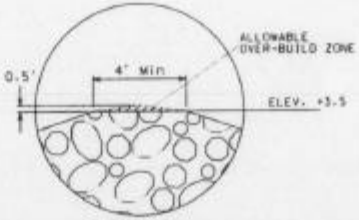

INSET
ROUNDED TOP SECTION OF ROCK

Typical Rock Revetment
Barataria Basin Landbridge BA-27d Phase 4
Construction Unit 6
Jefferson Parish, Louisiana
Sheet 2 of 4

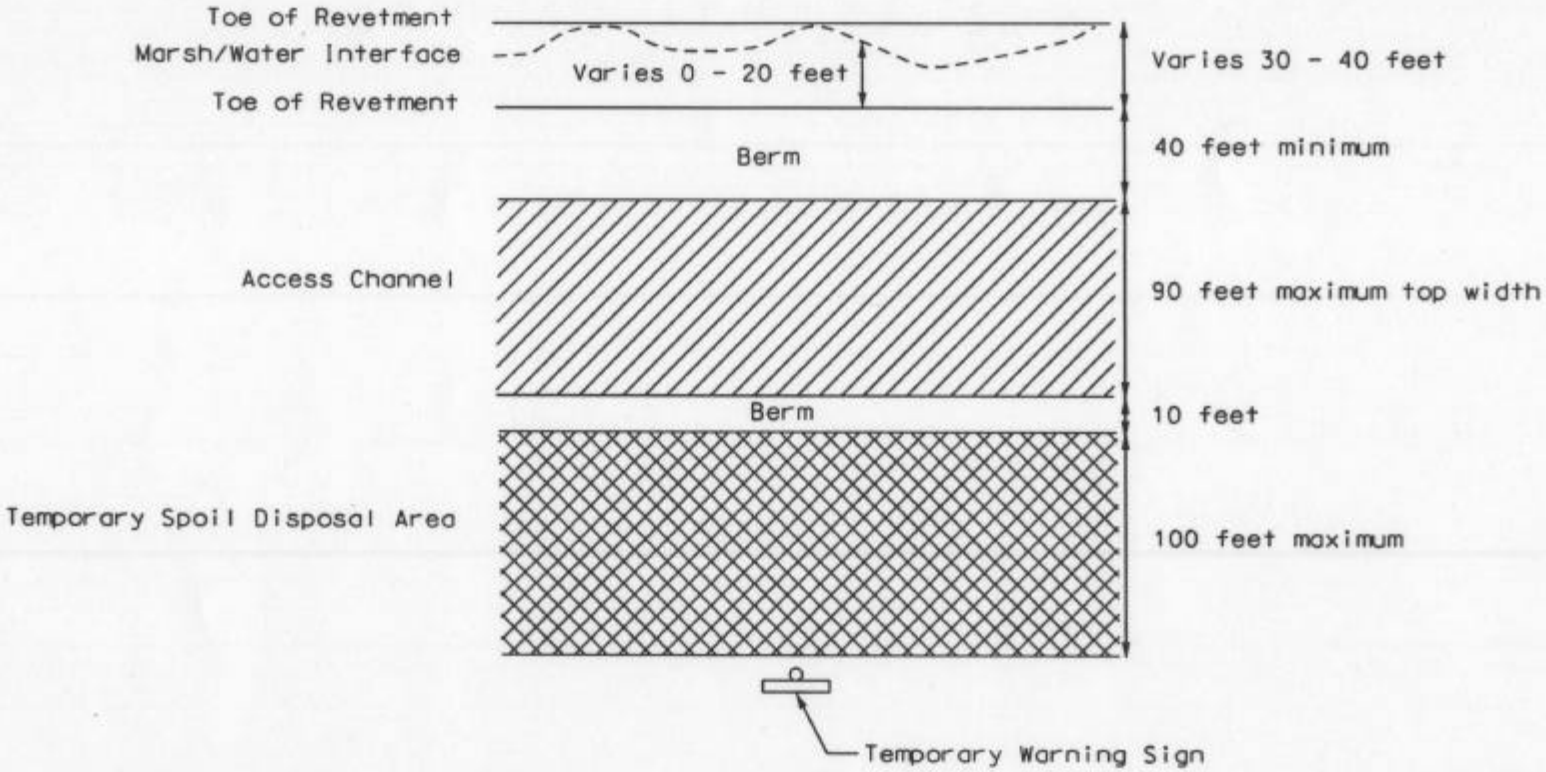

ROCK REVETMENT

TYPICAL PLAN VIEW
(NOT TO SCALE)

BA-27d BARATARIA LANDBRIDGE SHORELINE PROTECTION PHASE 4, CONSTRUCTION UNIT 6 JEFFERSON PARISH, LA	
U.S. DEPARTMENT OF AGRICULTURE NATURAL RESOURCES CONSERVATION SERVICE	
Sheet 3 of 4	DATE: 02/27/04

BA-27d rock revetment eps FOPSS

Typical Marine Organism Access Opening

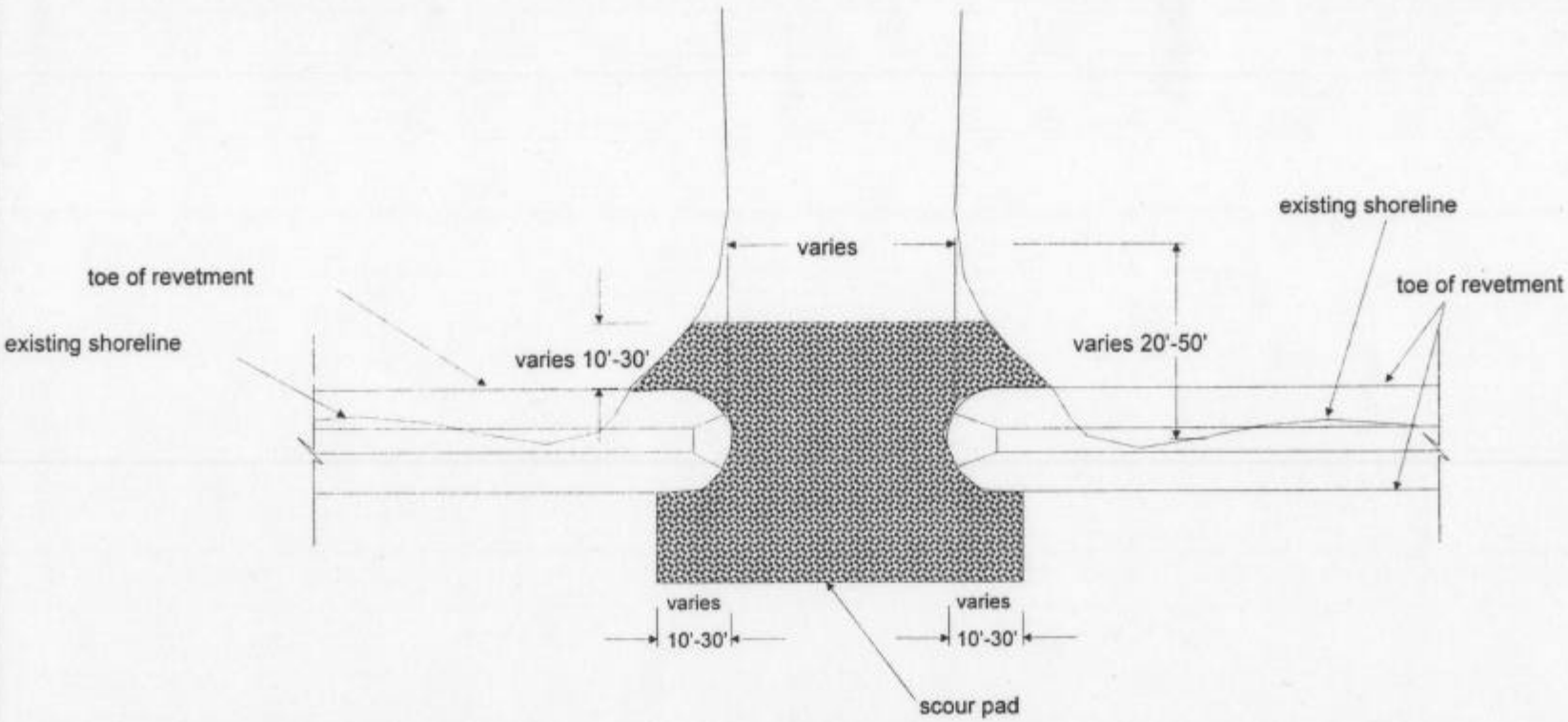

Plan View
(Not To Scale)

1. Width of opening shall be approximately equal to width of existing channel 20-50 feet inward from shoreline.

2. Scour pad shall consist of a minimum thickness of 2 feet of rock rip rap and shall not exceed a top elevation of -0.8 NAVD88.

Sheet 4 of 4
November 19, 2003

Barataria Basin Landbridge BA-27d
Construction Unit 6
Jefferson Parish, Louisiana

marineaccss ms sdw 9/03 WRPS