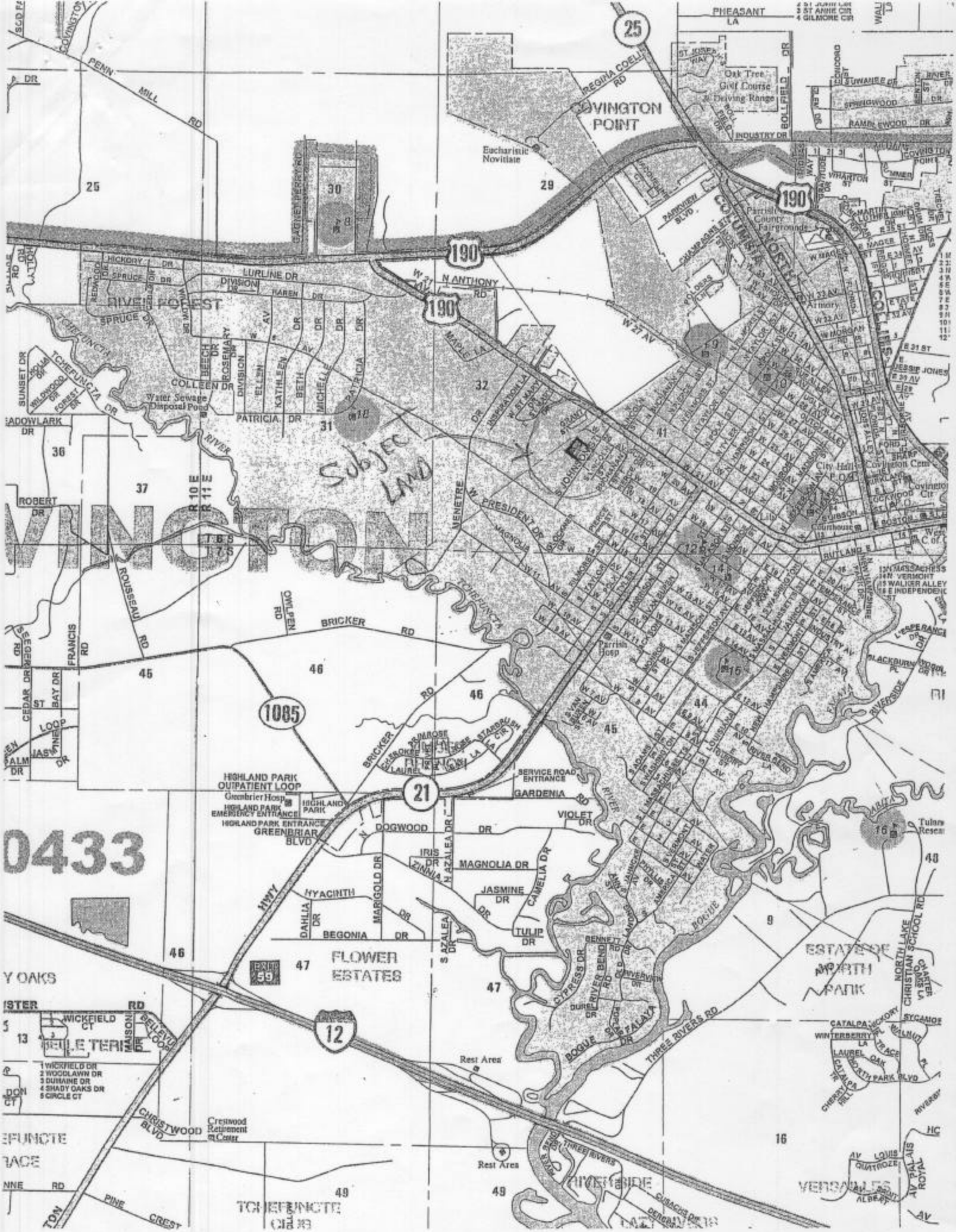

COVINGTON POINT
Eucharistic Novitiate
Oak Tree Golf Course & Driving Range
Parrish County Fairgrounds
Armory
City Hall
Covington Cem
Courthouse
Parrish Hosp
RIVER FOREST
Water Sewage Disposal Pond
Subject Land
VINGTON
HIGHLAND PARK OUTPATIENT LOOP
Greenbrier Hosp
HIGHLAND PARK EMERGENCY ENTRANCE
HIGHLAND PARK ENTRANCE
GREENBRIAR BLVD
SERVICE ROAD ENTRANCE
FLOWER ESTATES
ESTATE OF NORTH PARK
BELLE TERRE
Rest Area
Crestwood Retirement Center
TCHEFUNCTE CLUB
RIVERSIDE
VERSAILLES
0433

Subject PROPERTY
Sq. 1814
LOTS. 1,2,3,9,10,
SQUARE #1814

USACE 10-8-03 F.I.

William Nethery
FOR Tony Latino
(#20-030-4201)

= WETLAND
= NON-WETLAND

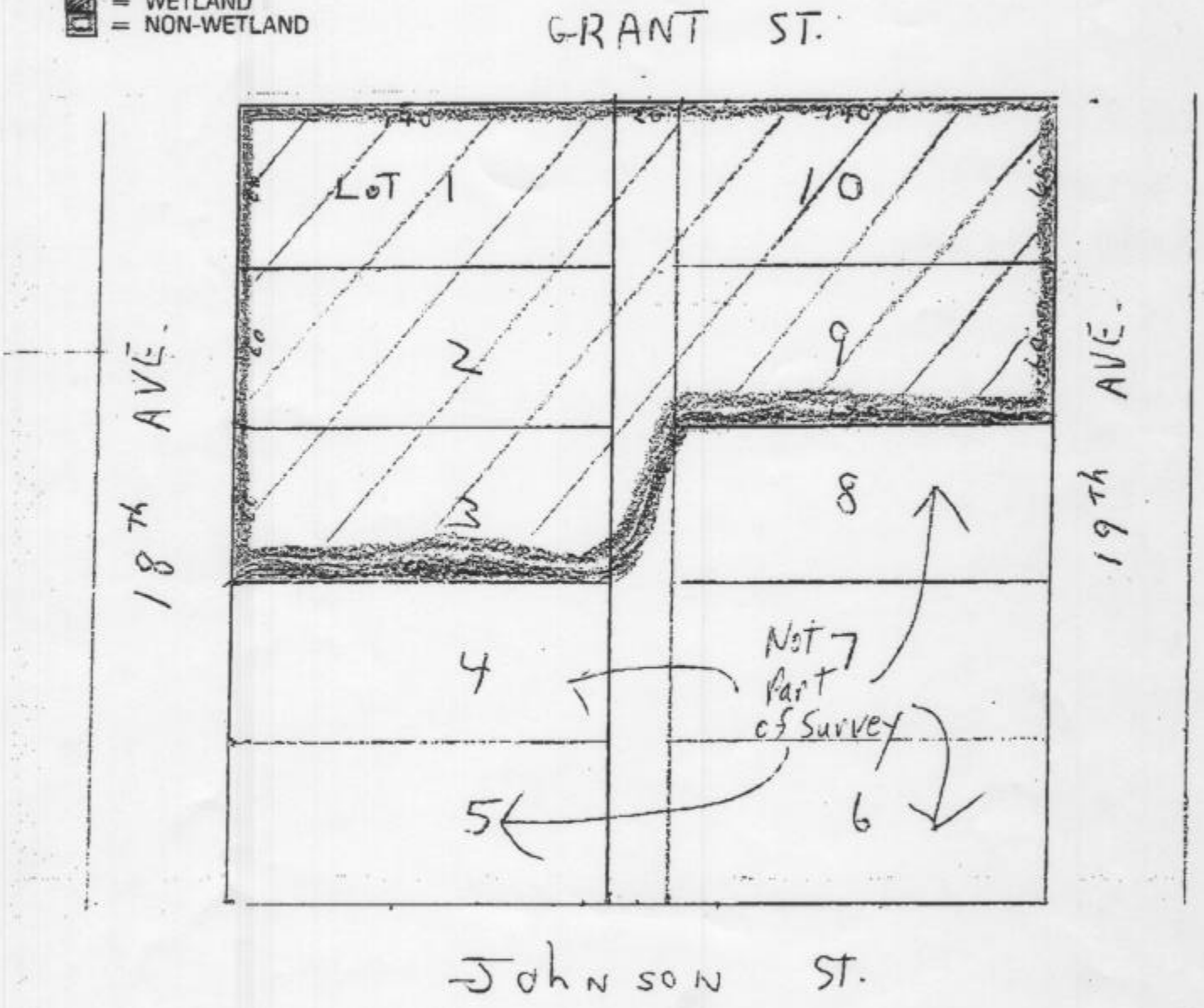

SQUARE * 1814
NEW COVINGTON

SKETCH ONLY

PROPOSED FILL FOR HOUSE PAD - (2280) sq ft.

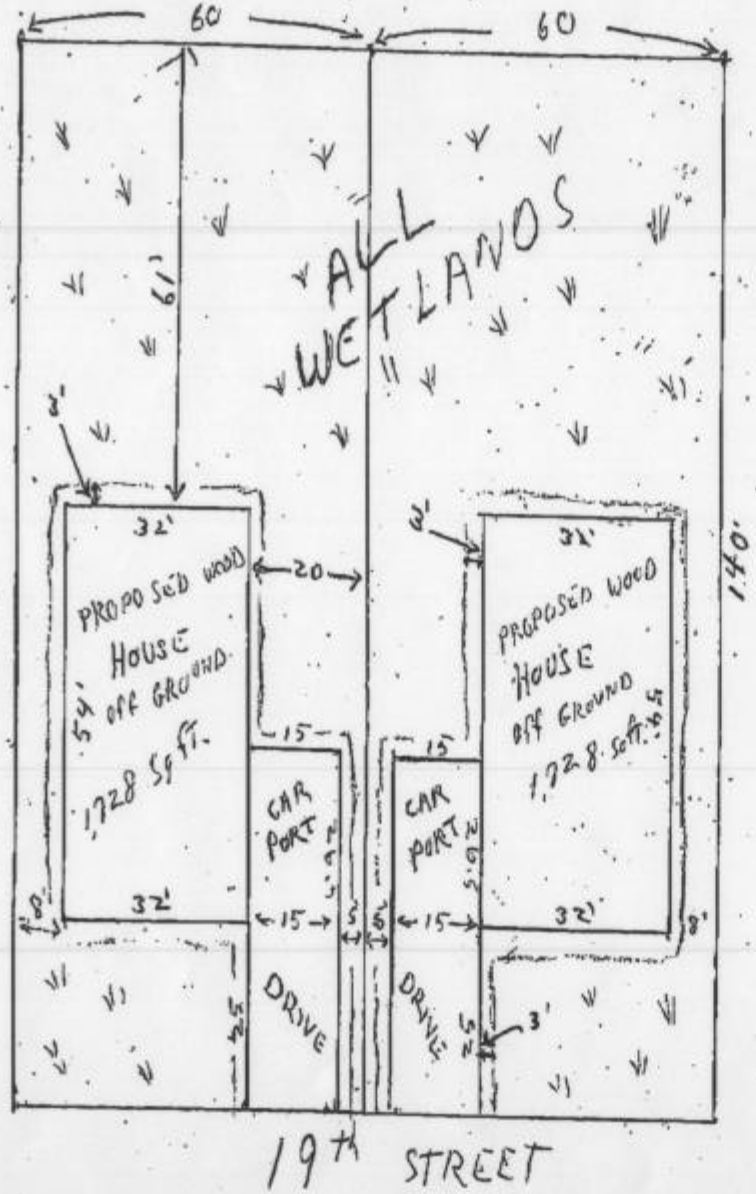

NOTE: APPROXIMATELY (.065) ACRE of WETLANDS WOULD BE FILLED. PER LOT

NOTE: FILL MATERIAL SHELL CONSIST OF 98 CUBIC YARDS OF RED CLAY FILL, FOR EACH LOT.

DATE: DECEMBER 8, 2003
SHEET - 2 of 3

PLAN VIEW

PROPOSED HOUSES, DRIVES AND CARPORTS CONSTRUCTION
1400 BLOCK OF 19th STREET, COVINGTON LA.
SEC. 41, T6S, R11E, ST. TAMMANY LA.

X

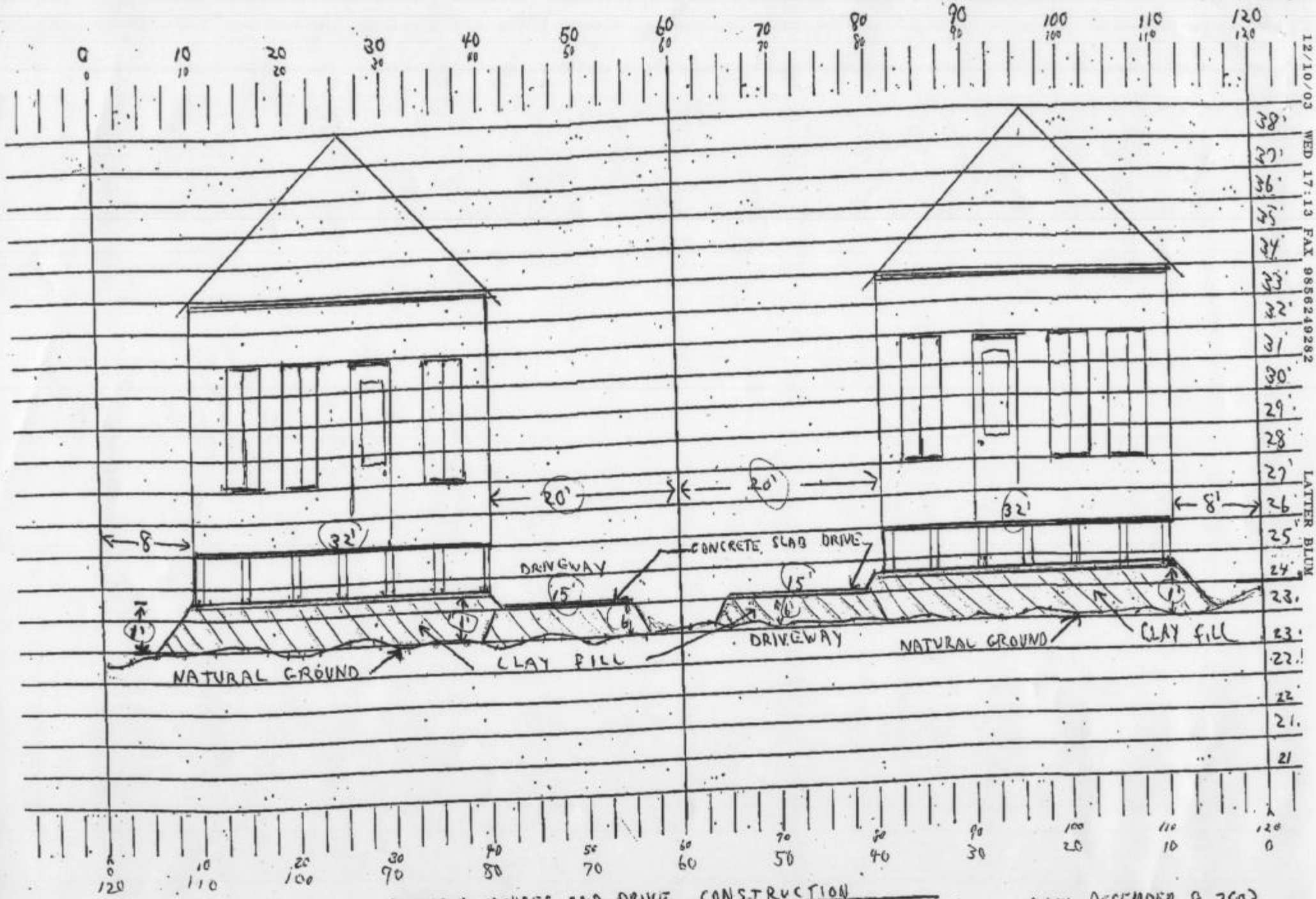

PROPOSED HOUSES AND DRIVE CONSTRUCTION
1400 BLOCK OF 19 TH STREET, COVINGTON LA.
SEC. 41, T6S, R11E, ST. TAMMANY PARISH

DATE: DECEMBER 8, 2003
SHEET 1 OF 3

SECTION VIEW

X

EACH HOUSE, CAR PORT AND DRIVE

DRIVE = 16.5' x 25' = 412.5 sq ft.

x .5

206.25

÷ 27

7.64 cubic yards

CAR PORT =

16.5' x 26.5' = 437.25

x 1

437.25

÷ 27

16.194 cubic yards

HOUSE = 35' x 57' = 1995

x 1

1995

÷ 27

73.888 cubic yards

SQ. FT.

2844.75 - TOTAL for EACH HOUSE

÷ 43560

.065 ACRES

OF WETLANDS WOULD BE FILLED FOR EACH HOUSE.

DATE: DECEMBER 8, 2003

SHEET - 3 of 3

EACH HOUSE OR LOT { 98 TOTAL Cubic YARDS

X