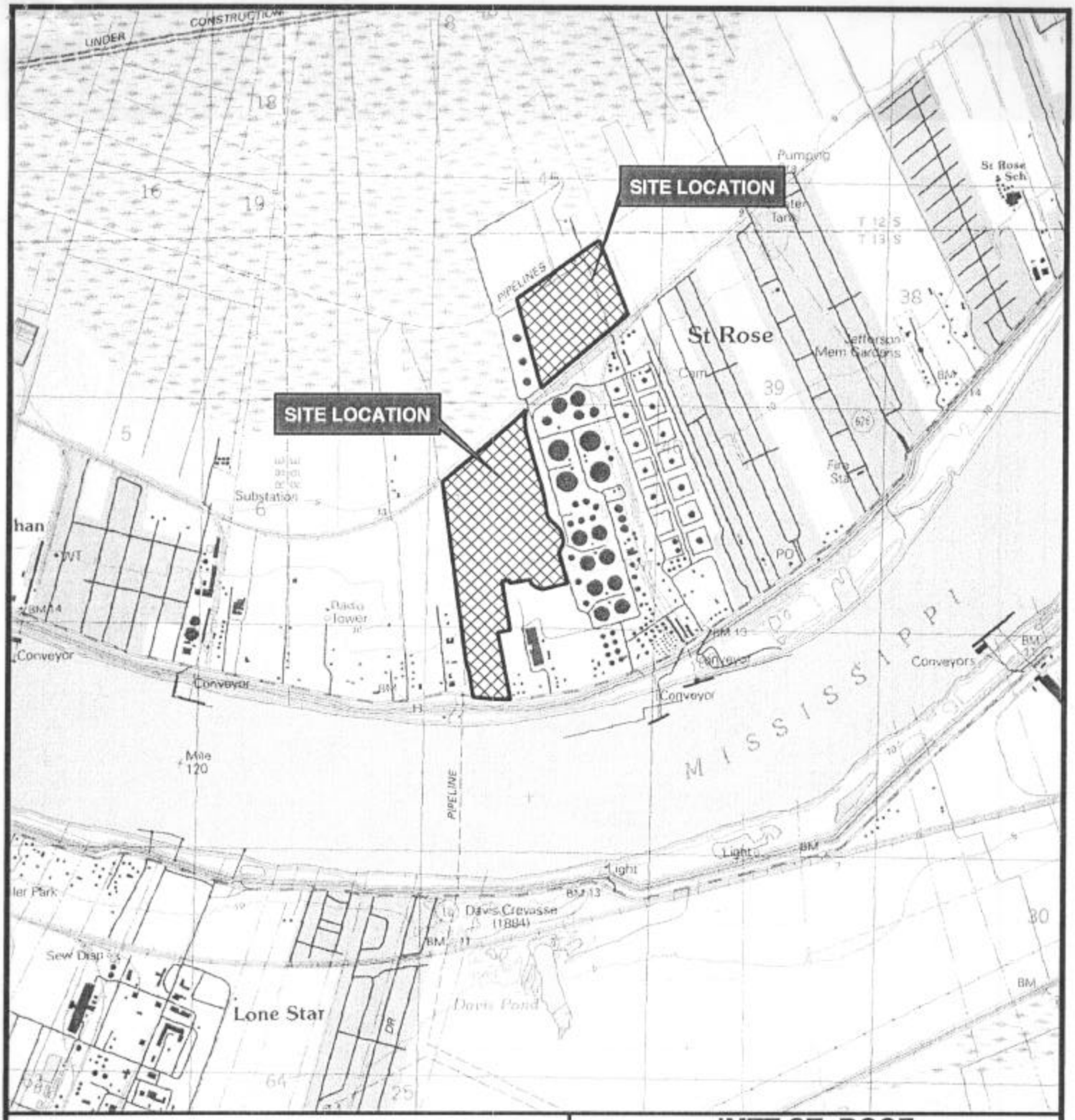

0 1,000 2,000 4,000 6,000

Feet

Reference

U.S.G.S. 7.5 MINUTE SERIES QUAD MAP, LULING, LA.

ESRI AUTHORIZED CONSULTANT

C-K ASSOCIATES, LLC

ENVIRONMENTAL & ENGINEERING CONSULTANTS

IMTT ST. ROSE

ST. ROSE, LOUISIANA

ST. ROSE DELINEATION

VICINITY MAP

ST. CHARLES PARISH

Drawn:	ABL/AV
Checked:	KT
Approved:	-
Date:	08/22/03
Dwg. No.:	A1053E-01

FIGURE 1

Z:/1053e IMTT/ARCMAPS/A1053E-01 - VICINITY MAP.mxd

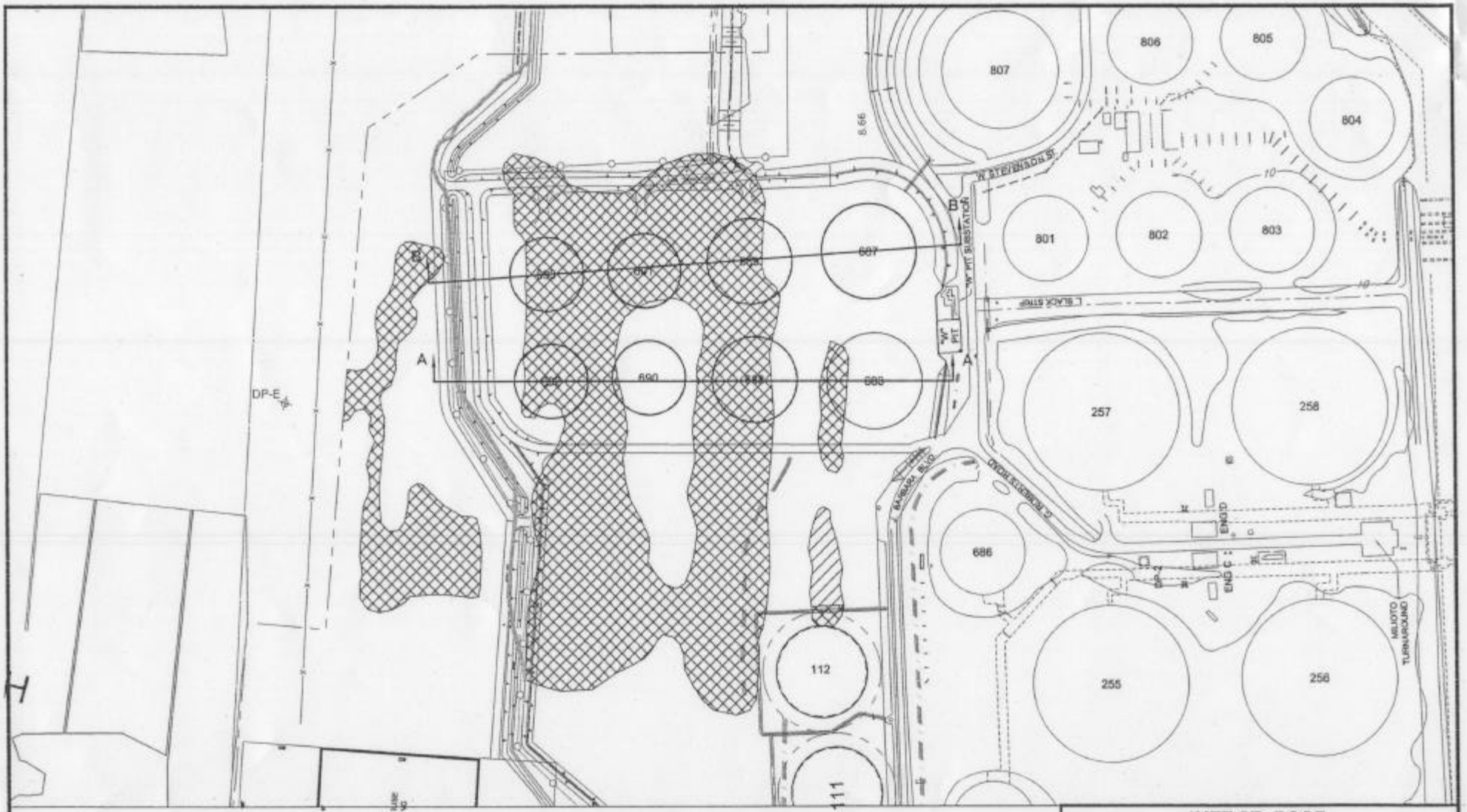

LEGEND

- EXISTING WETLANDS NOT IMPACTED (0.11 ACRES)
- UNAUTHORIZED WETLAND IMPACTS (5.68 ACRES)
- OTHER WATERS OF THE U.S. (0.11 ACRES)

0 200 400

SCALE: 1" = 200'

IMTT ST. ROSE
ST. ROSE, LOUISIANA

ST. ROSE DELINEATION

PLAN VIEW

ST. CHARLES PARISH

C-K ASSOCIATES, LLC
ENVIRONMENTAL & ENGINEERING CONSULTANTS

Drawn:	ABL/ACAD
QT Checked:	-
Checked:	BS
Approved:	TW
Date:	12/06/04
Dwg. No.:	A1053E-13

FIGURE 2

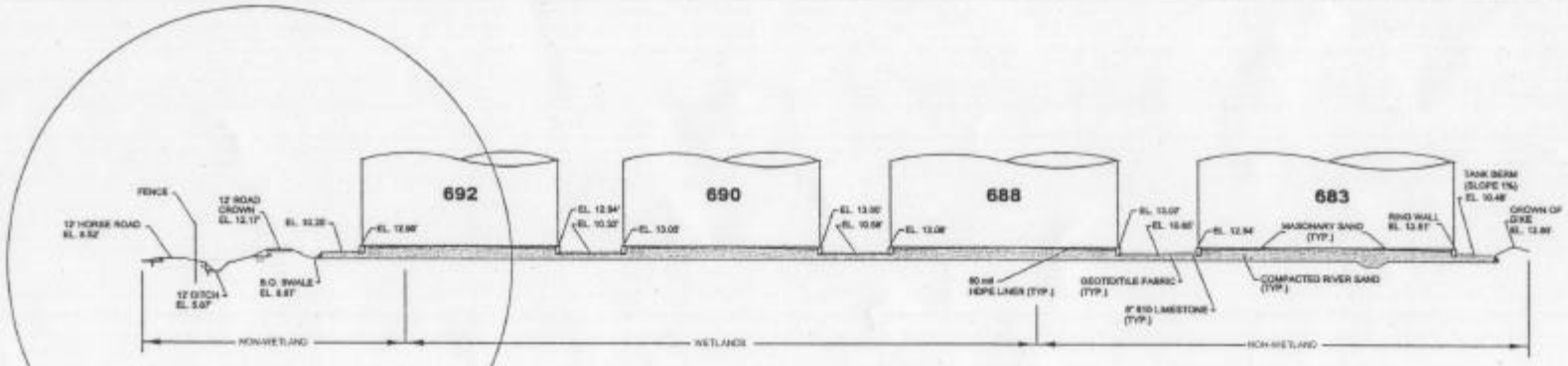

INSET A

CROSS-SECTION A-A'

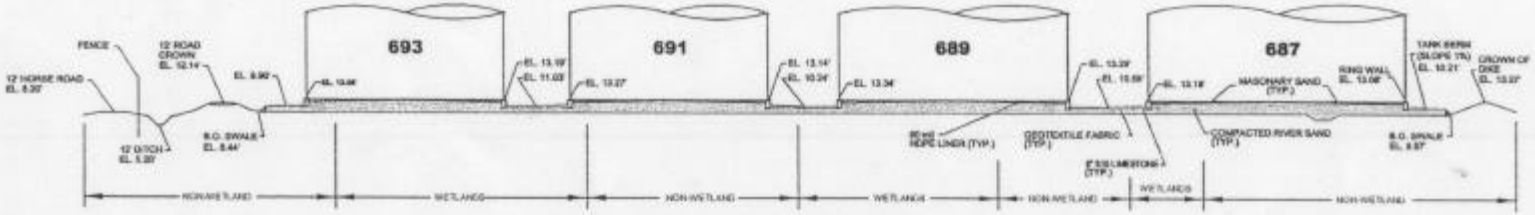

CROSS-SECTION B-B'

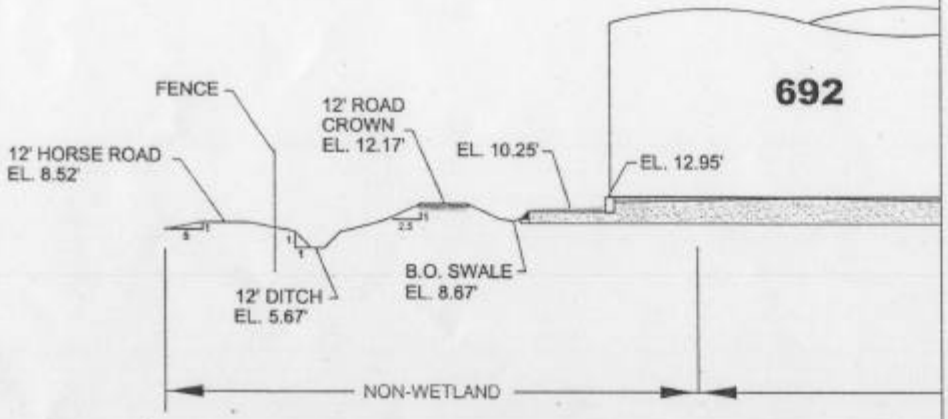

INSET A (TYPICAL SLOPES)

IMTT ST. ROSE

ST. ROSE, LOUISIANA

ST. ROSE DELINEATION

CROSS-SECTIONS A-A' AND B-B'

ST. CHARLES PARISH

C-K ASSOCIATES, LLC

ENVIRONMENTAL & ENGINEERING CONSULTANTS

Drawn:	ABLIACAD
GT Checked:	-
Checked:	BS
Approved:	TW
Date:	12/08/04
Dwg. No.:	A1053E-15

FIGURE 3