EGG 20-040-0872

Location Map

Scale 1" = 2000'

Bayou Liberty Property, LLC application

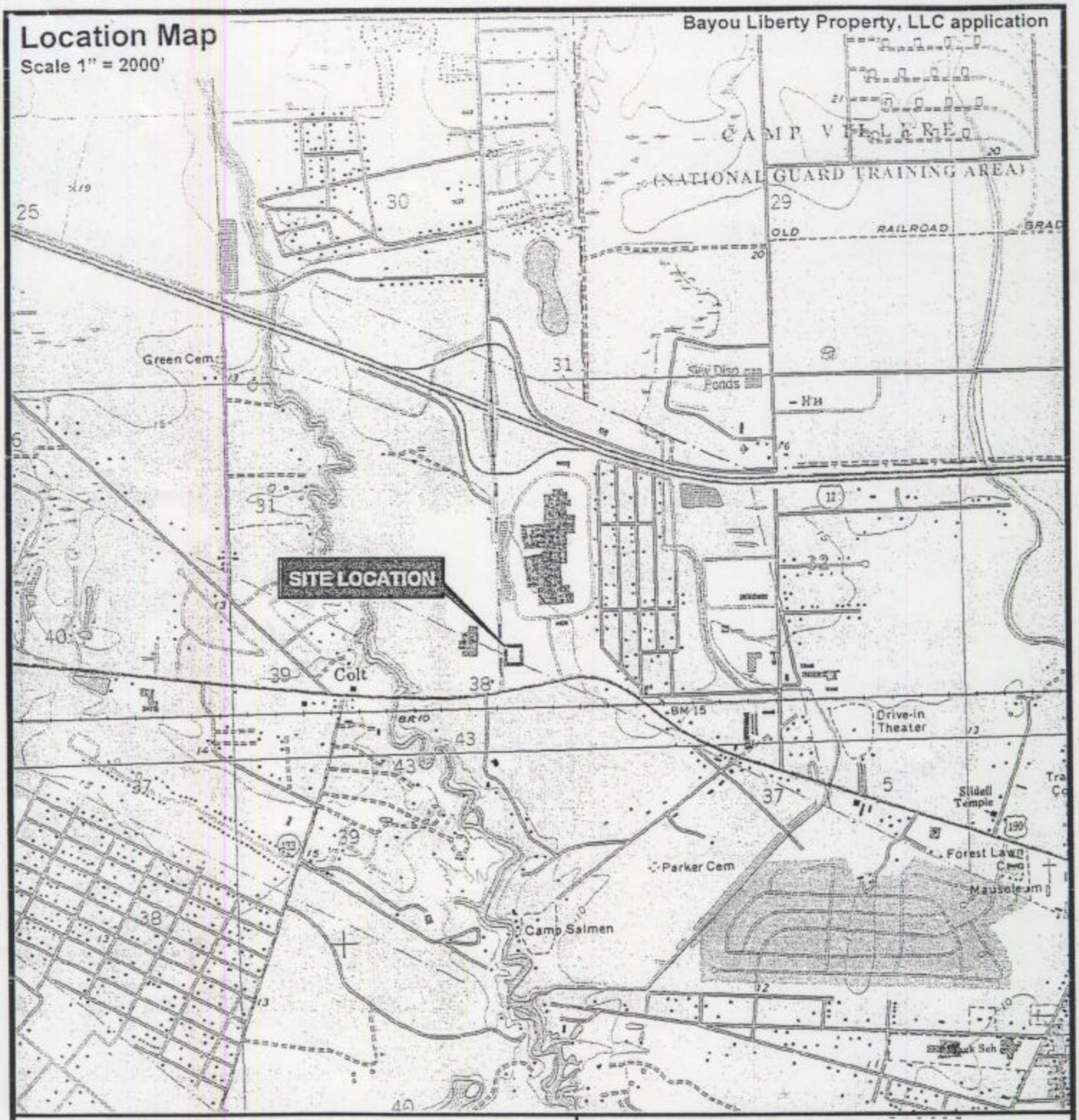

0 1,000 2,000 4,000 6,000 Feet

Approximately 1.5 acres located in Section 37 & 38 – T8S– R14E, St. Tammany Parish, LA

Latitude: 30° 18' 11" N
Longitude: 89° 49' 32" W

Reference

U.S.G.S. 7.5 MINUTE SERIES QUAD MAP, SLIDELL, LA.

ESRI AUTHORIZED CONSULTANT

C-K ASSOCIATES, INC.
ENVIRONMENTAL & ENGINEERING CONSULTANTS

Drawn:	ABL/AV8.3
Checked:	LW
Approved:	LM
Date:	09/19/03
Dwg. No.:	A1076E-01

FIGURE 1

A1076E-01 - VICINITY MAP.mxd

NO.856 P.2/2

EGG 20-040-0872
FIGURE 2

Slidell, Louisiana, United States

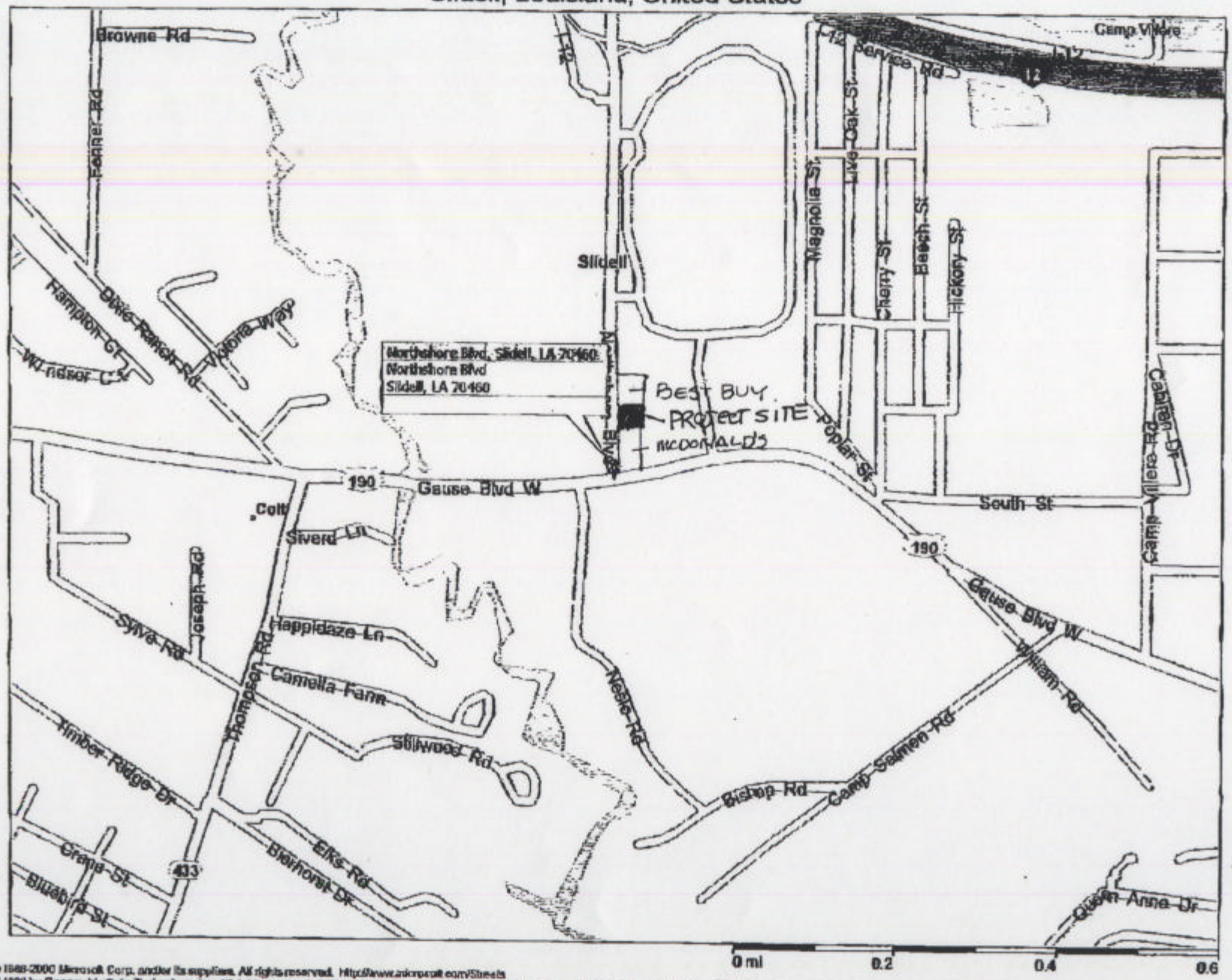

Copyright © 1988-2000 Microsoft Corp. and/or its suppliers. All rights reserved. http://www.mapquest.com/Sheets
© Copyright 1998 by Geographic Data Technology, Inc. All rights reserved. © 1998 Navigation Technologies. All rights reserved. This data includes information taken with permission from Canadian authorities © Her Majesty the Queen in Right of Canada.
© Copyright 1998 by Compusearch Micromarketing Data and Systems Ltd.

EGG 20-040-0872

Site Plan

1"=150'

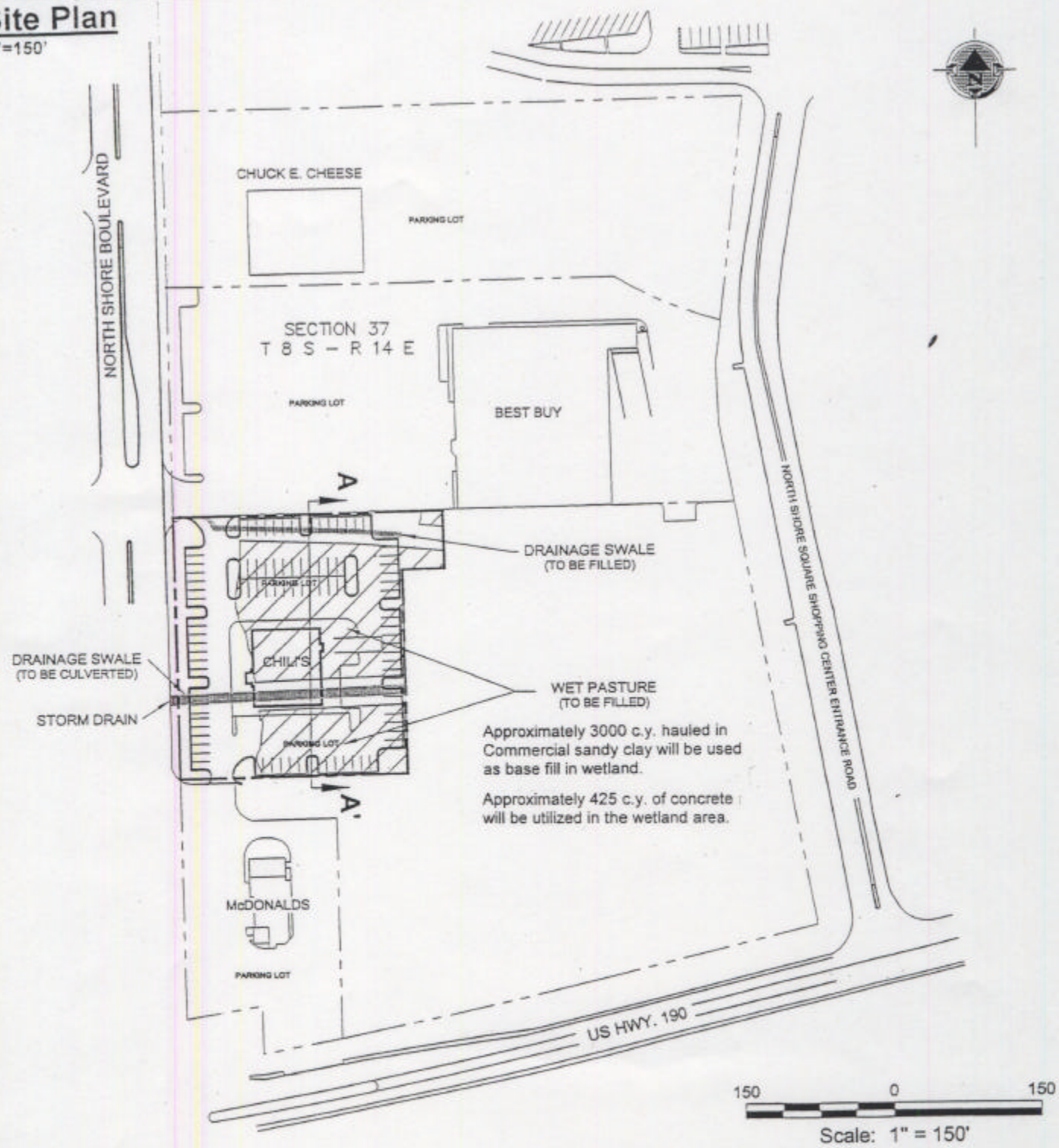

Approximately 3000 c.y. hauled in Commercial sandy clay will be used as base fill in wetland.

Approximately 425 c.y. of concrete will be utilized in the wetland area.

LEGEND

- PROJECT AREA (1.5 ACRES)
- WETLANDS IMPACTED (0.80 ACRES)
- NON-WETLANDS (0.63 ACRES)
- OTHER WATERS OF THE U.S. (0.07 ACRES)

BRINKER LOUISIANA
SLIDELL, LOUISIANA

SECTION 404 PERMIT

PLAN VIEW
PROPOSED PROJECT

ST. TAMMANY PARISH

C-K ASSOCIATES, INC.
ENVIRONMENTAL & ENGINEERING CONSULTANTS

Drawn:	ABL/ACAD
GT Checked:	-
Checked:	LW
Approved:	LM
Date:	09/19/03
Dwg. No.:	A1076E-02

FIGURE 3

E66.20-040-0872

Typical Profile

Horizontal Scale: 1"=40'
Vertical Scale: 1" = 4'

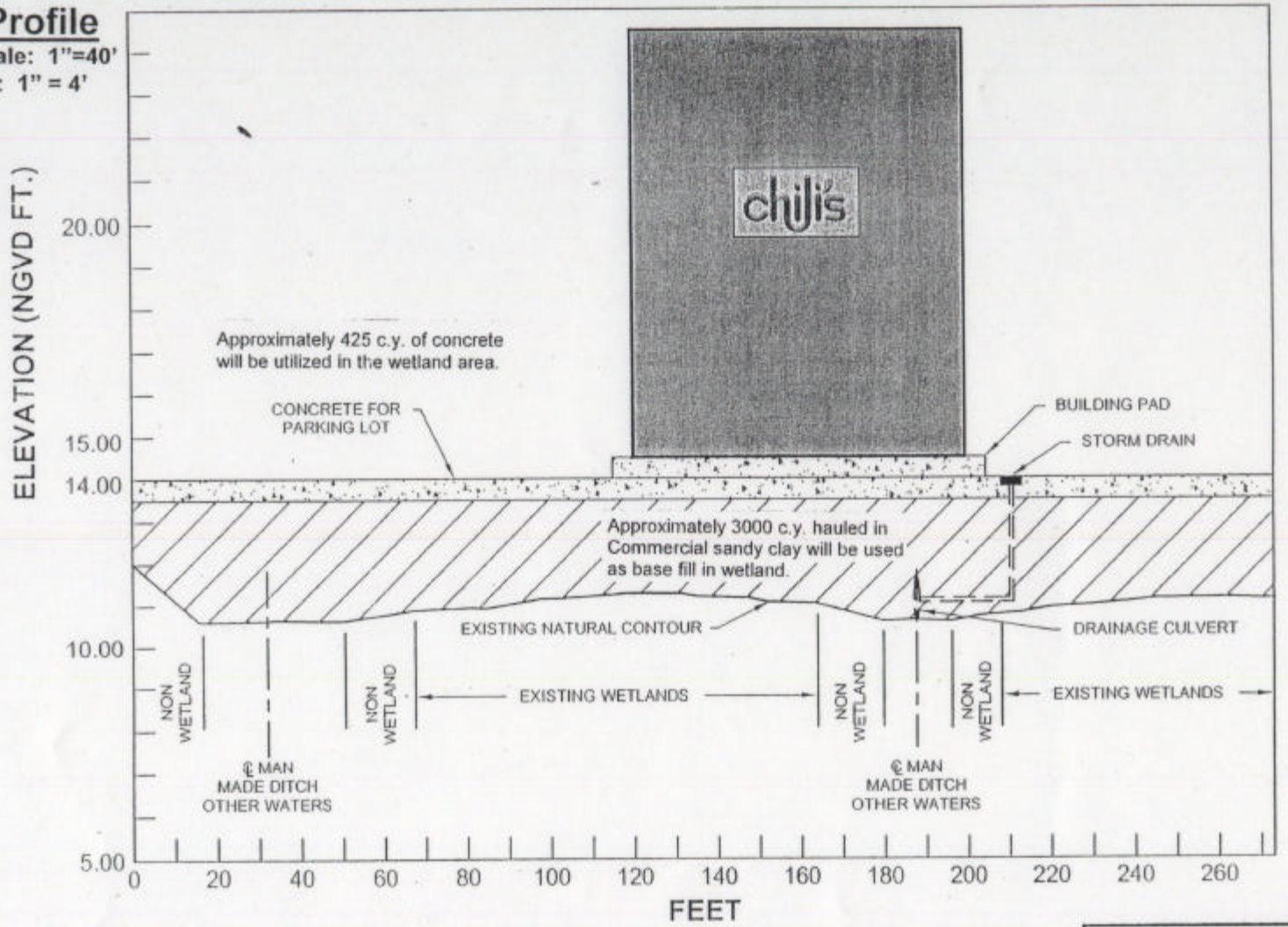

CROSS-SECTION A-A'

0 40 80

HORIZONTAL SCALE: 1" = 40'
VERTICAL SCALE EXAGGERATED 10x

RE: Digital Elevation Model (USGS DEM), SW quadrant of Slidell quadrangle, Louisiana, UTM 15 NAD83, Louisiana FEMA Project - Phase 1: Lake Maurepas / Lake Pontchartrain, USACE (2001) [3008942sw.dem].

BRINKER LOUISIANA
SLIDELL, LOUISIANA

SECTION 404 PERMIT

CROSS-SECTION A-A'

ST. TAMMANY PARISH

C-K ASSOCIATES, INC.
ENVIRONMENTAL & ENGINEERING CONSULTANTS

Drawn:	ABL/ACAD
GT Checked:	-
Checked:	LW
Approved:	LM
Date:	09/08/03
Dwg. file:	A1076E-03

FIGURE 4

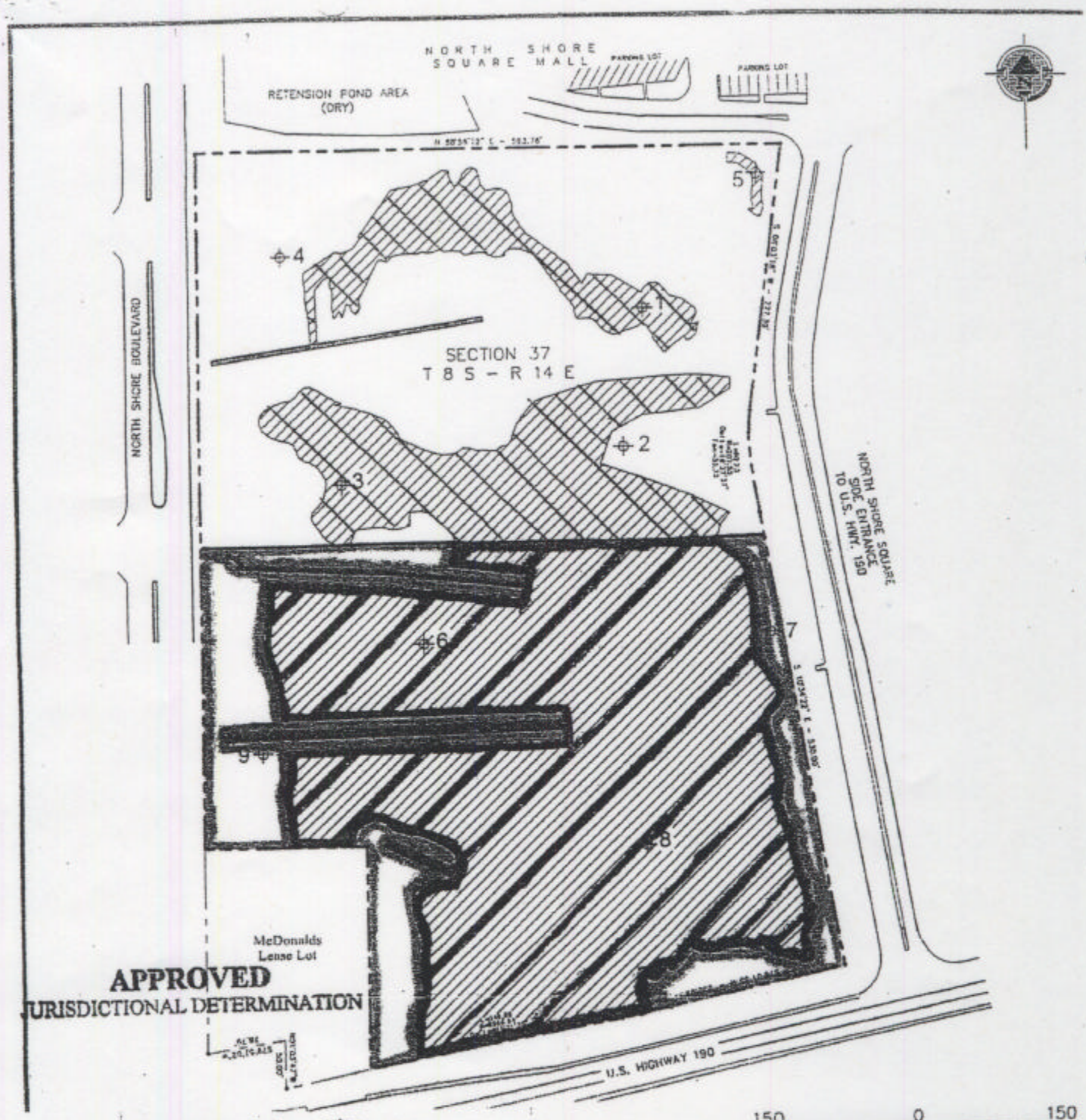

APPROVED
JURISDICTIONAL DETERMINATION

USACE Field Verification
Draft Date 1-2-2001
Michael R. Patrick OD-SS

FOR Duplantis Engineering, Inc.
(# 00-010-0855)

= WETLAND
= NON-WETLAND

= OTHER WATERS

150 0 150
Scale: 1" = 150'

DUPLANTIS ENGINEERING, INC.

SLIDELL, LOUISIANA

POTENTIAL WETLANDS MAP

ST. TAMMANY PARISH, LOUISIANA

Nesbit
ECOLOGICAL SERVICES, L.L.C.
A Division of G-K Associates, Inc.
17170 Perkins Road

Drawn:	ABL/ACAD
Checked:	DCT
Approved:	DCT
Date:	11/15/00
Dwg. No.:	A31271000-0