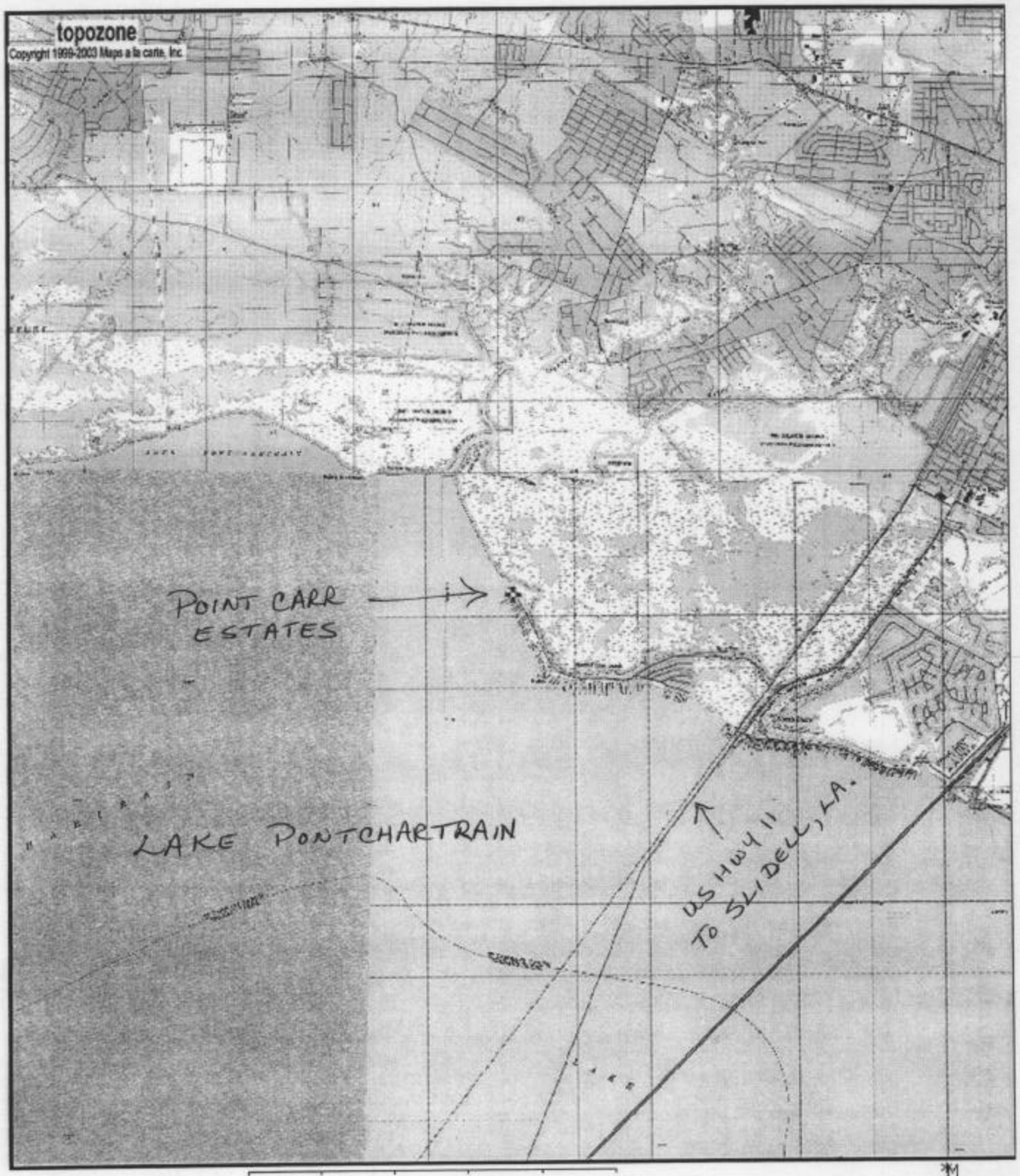

0 1 2 3 4 5 km

0 1 2 3 4 5 mi

M
G

Map center is 30° 14' 10"N, 89° 51' 22"W (WGS84/NAD83)
North Shore quadrangle - TopoZone Pro elevation display
Projection is UTM Zone 16 NAD83 Datum

M=0.552
G=-1.439

VICINITY MAP

topozone

VIEW MAPS | GET DATA | MY TOPOZONE | WEB SERVICES | ABOUT US

Get Quad Info
Topo Download
Photo Download

USGS Topo Maps
- (•) 1:24K/25K Series
- ( ) 1:100K Series
- ( ) 1:250K Series

Map Size
- (•) Small
- ( ) Medium
- ( ) Large

View Scale
1 : 50,000
Update Map

Coordinate Format
D/M/S

Coordinate Datum
WGS84/NAD83

☑ Show target
Email this map
Bookmark this map
Print this map

30° 14' 10"N, 89° 51' 22"W (WGS84/NAD83)
USGS **North Shore** Quad
TopoZone Pro elevation display

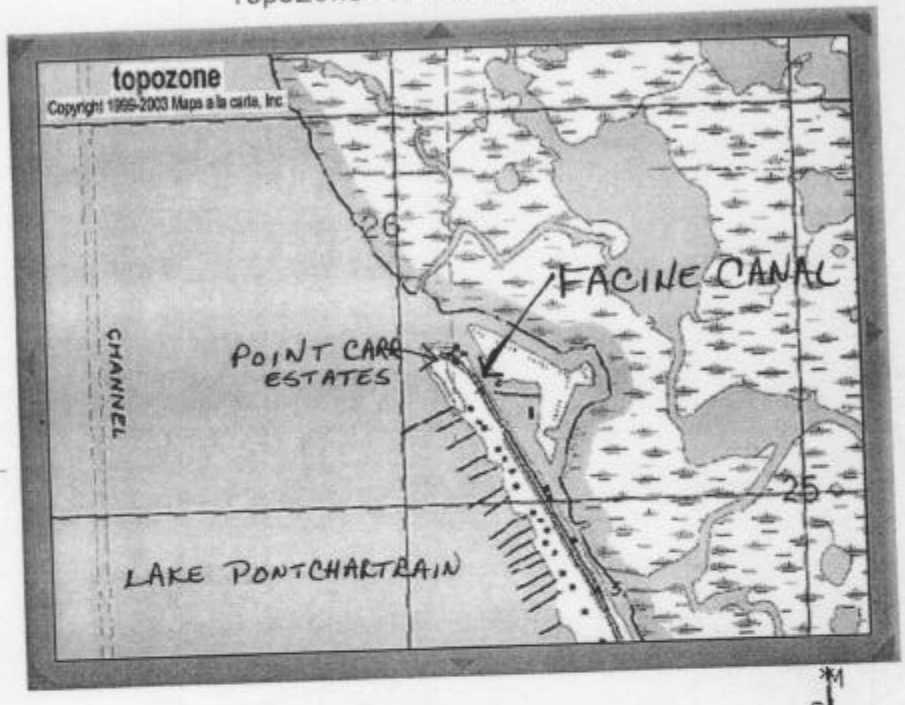



VICINITY MAP

TopoZone.com © 1999-2003 Maps a la carte, Inc. - All rights reserved.
Use of this site is governed by our Conditions and Terms of Use. We care about your privacy - please read our Privacy Sta

MEAN TIDE (HIGH) = 3.1'
" " (LOW) = 2.25'

FACIANE CANAL

BARGE

15' WIDE
30' LONG
2' DRAFT

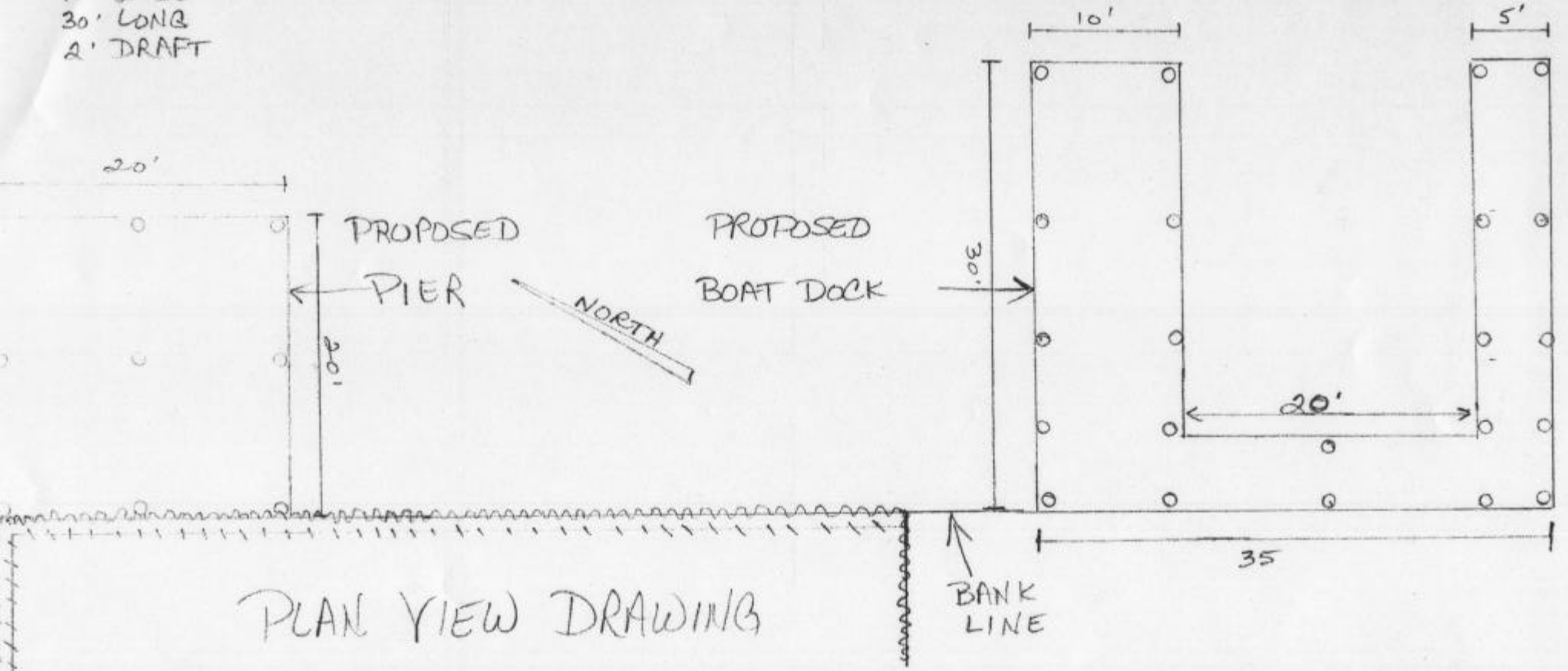

PLAN VIEW DRAWING

= PROPOSED BULKHEAD
= EXISTING BULKHEAD

POINT CARR
ESTATES

LOT # 7

SCALE 1" = 10'

0 5' 10'

NORTH

PIER

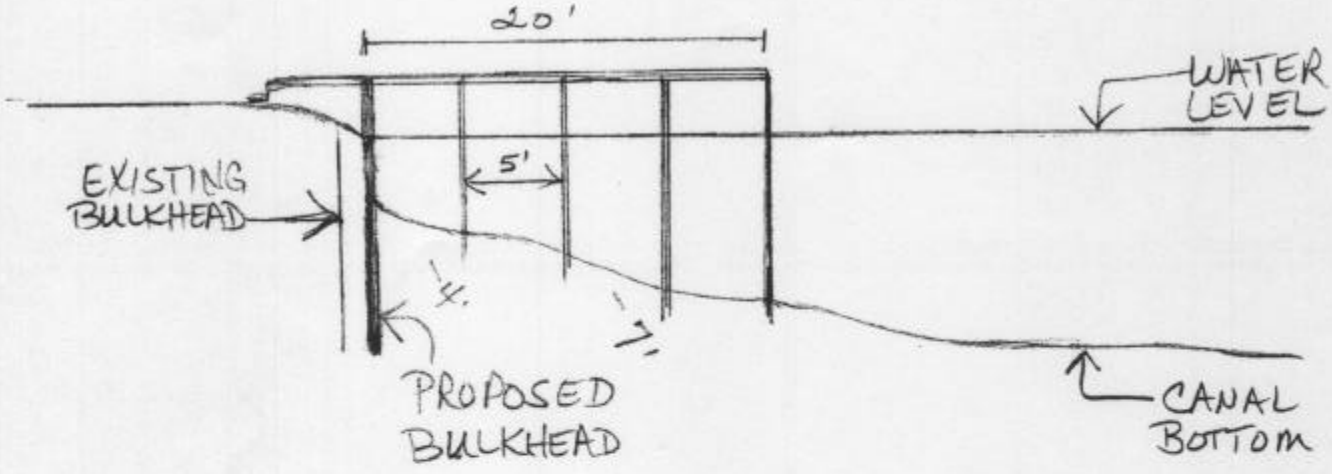

BOATHOUSE

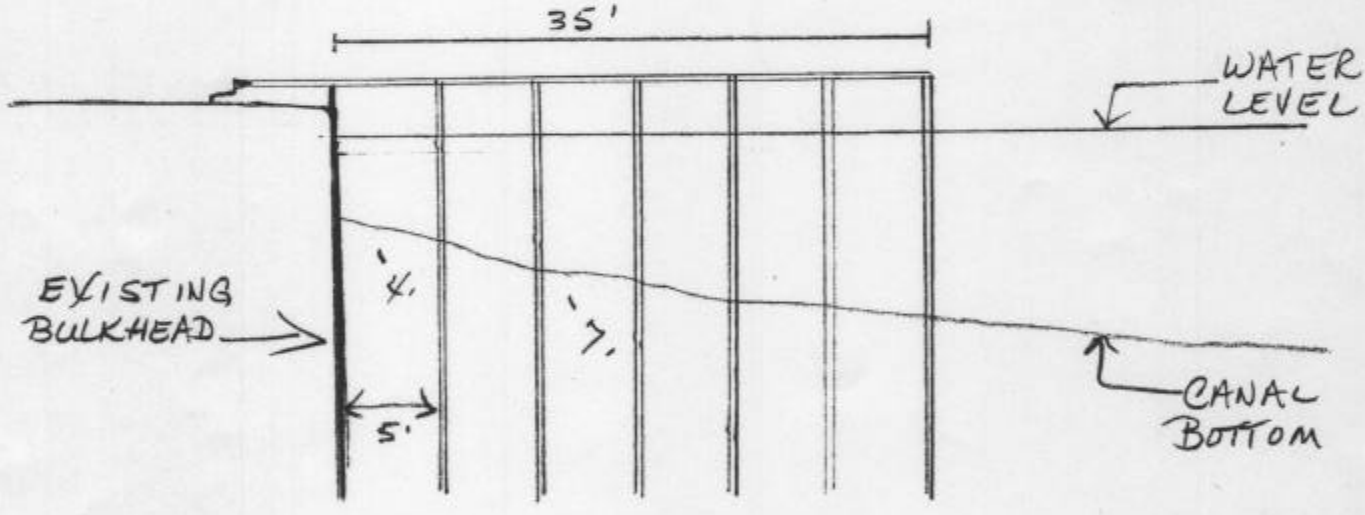

PROFILE VIEW DRAWING

FACINE CANAL

DISTANCE IN FEET TO CENTER LINE OF CHANNEL 70'

SCALE 1" = 10'

MEAN HIGH TIDE = 3.1'
MEAN LOW TIDE = 2.25'

BARGE = 15' WIDE X 30' LONG 2' DRAFT