SHEET: 1 OF 3

THE PROPOSED SITE IS LOCATED APPROXIMATELY 4 MILES WESTERLY OF LUTCHER, LA.

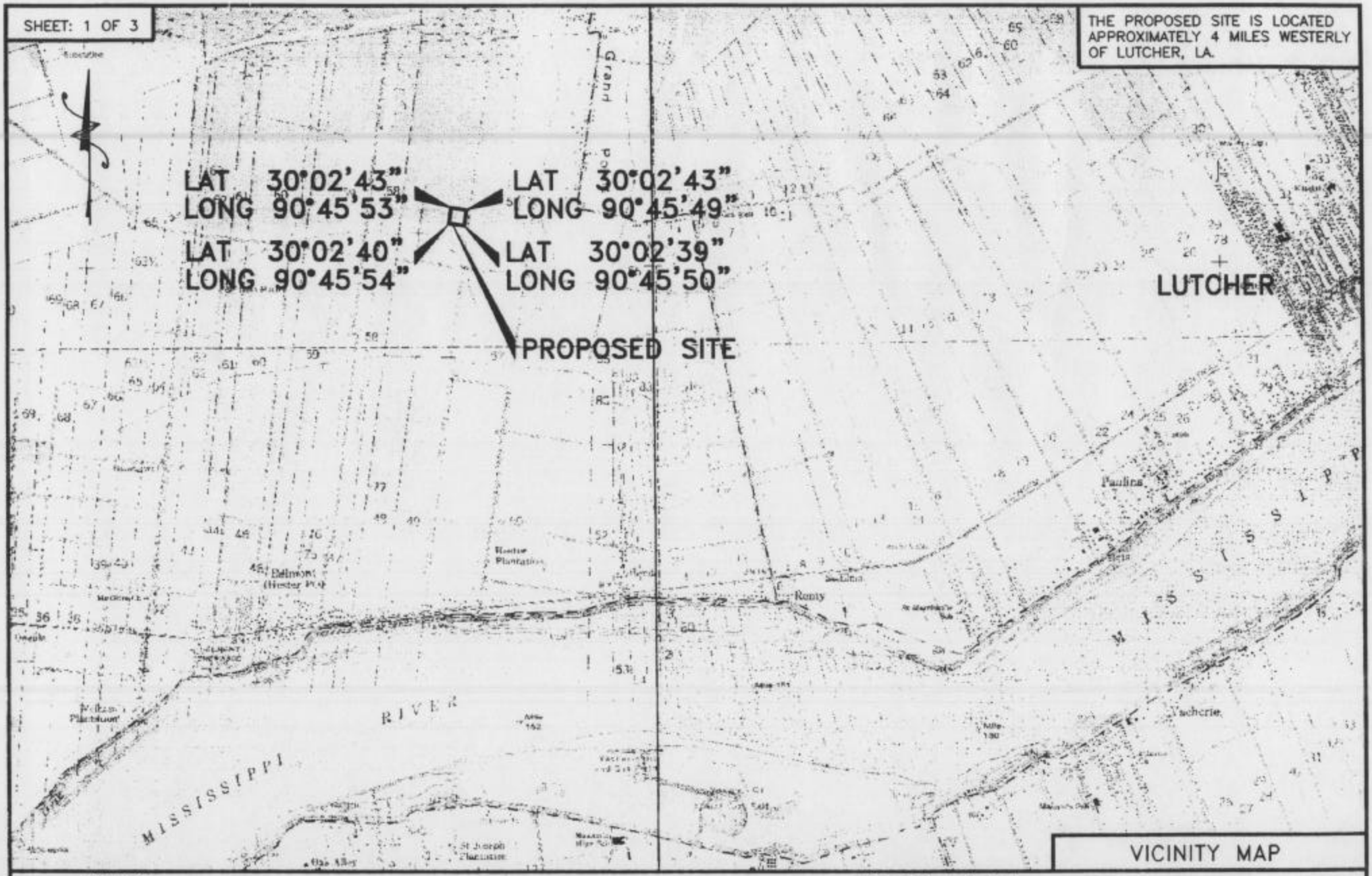

VICINITY MAP

PURPOSE:
PROVIDE GROUND ELEVATION SUITABLE FOR CULTIVATION OF SWEET BAY TREES.

APPLICATION BY: KENNETH PETITE

SCALE: 1" = 3000'

PERMIT PLAT
PROPOSED SWEET BAY TREE FARM AND BARN
IN SECTION 57, T11S-R4E
ST. JAMES PARISH, LOUISIANA

DATE: AUGUST 6, 2003
REVISED: DECEMBER 10, 2003

LEONARD CHAUVIN P.E., P.L.S. INC.
CIVIL ENGINEER – LAND SURVEYOR
618 A CANAL, BLVD. THIBODAUX

SHEET: 2 OF 3

SECTION 57, T11S–R4E

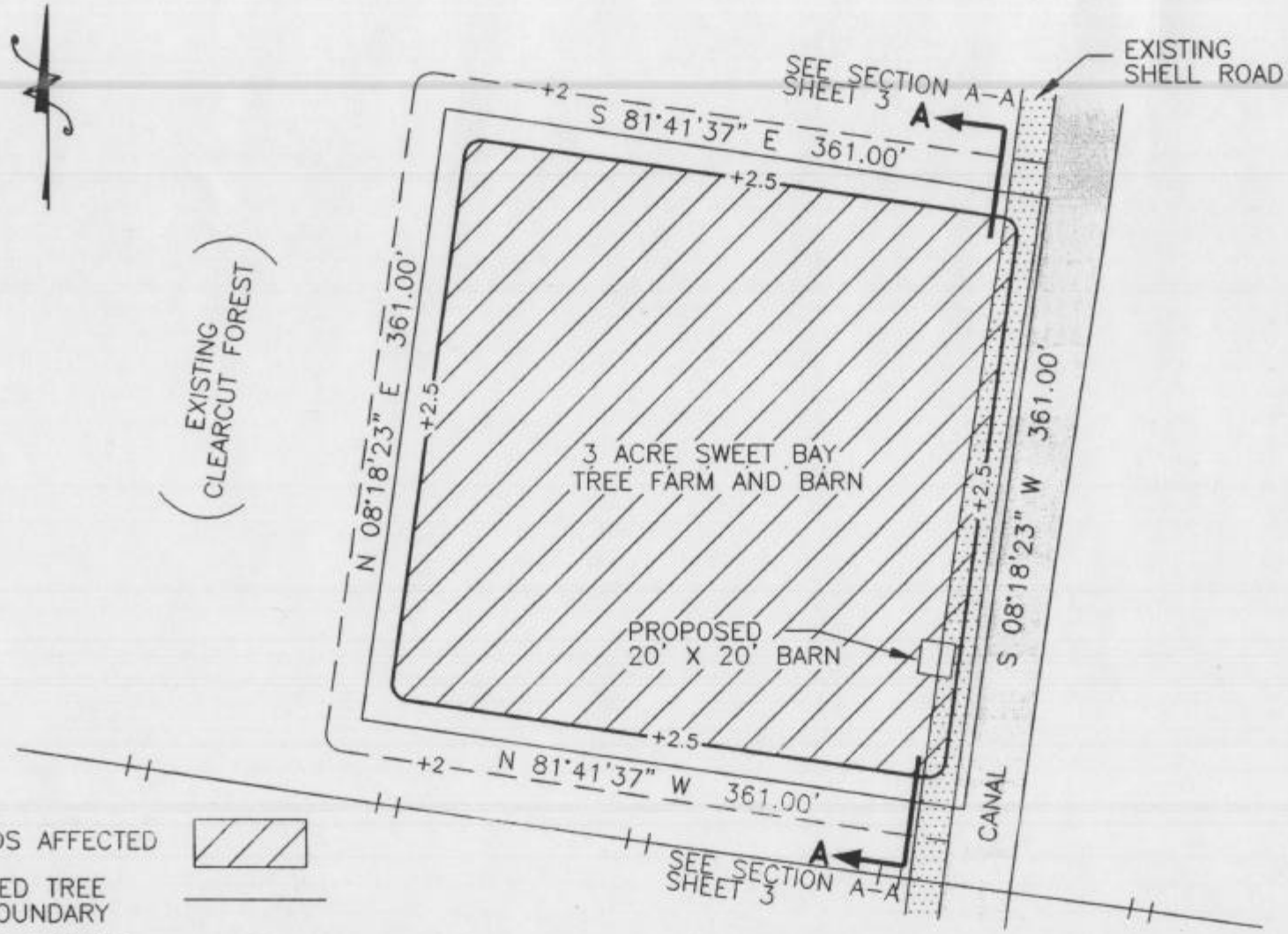

WETLANDS AFFECTED

PROPOSED TREE FARM BOUNDARY

EXISTING CONTOUR — —+2— —

PROPOSED CONTOUR —+2.5—

DATUM N.G.V.D.

PLAN

PLAN

PURPOSE:
PROVIDE GROUND ELEVATION SUITABLE FOR CULTIVATION OF SWEET BAY TREES.

APPLICATION BY: KENNETH PETITE

SCALE: 1" = 100'

PERMIT PLAT
PROPOSED SWEET BAY TREE FARM AND BARN
IN SECTION 57, T11S–R4E
ST. JAMES PARISH, LOUISIANA

DATE: AUGUST 6, 2003
REVISED: DECEMBER 10, 2003

LEONARD CHAUVIN P.E., P.L.S. INC.
CIVIL ENGINEER – LAND SURVEYOR
618 A CANAL, BLVD. THIBODAUX

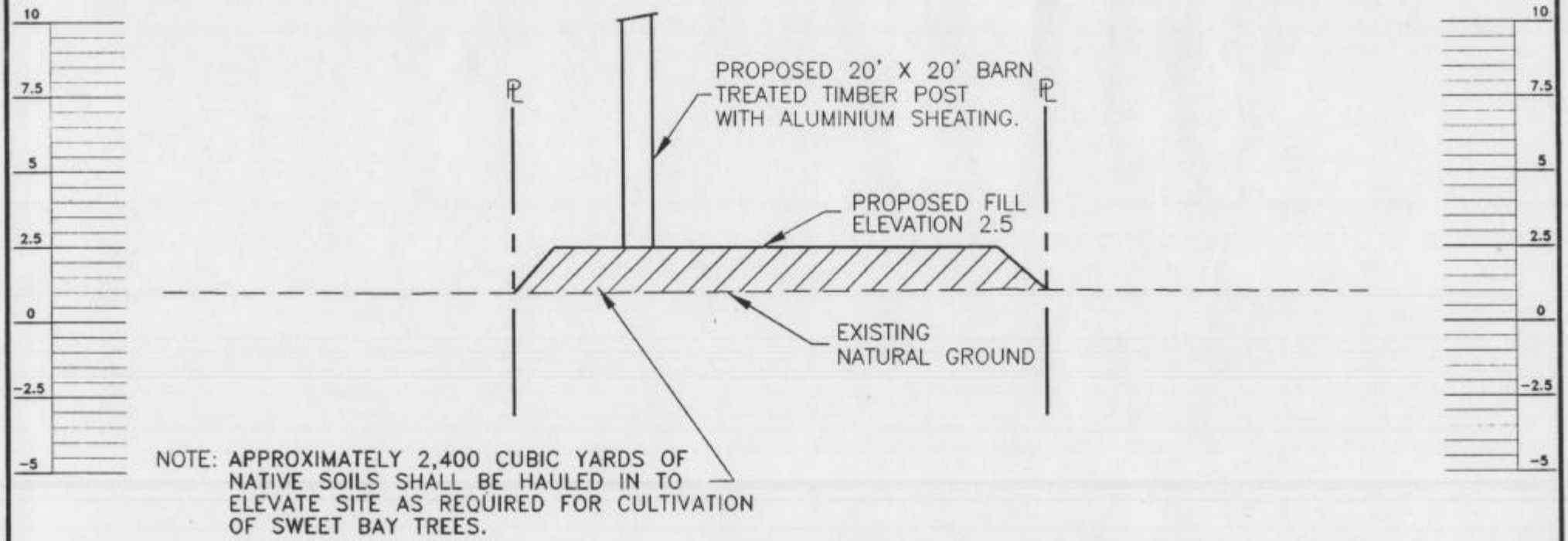

SECTION A–A

VERT. 1" = 5'
HORVIZ. 1" = 100'

DATUM N.G.V.D.

PROFILE

PURPOSE:
PROVIDE GROUND ELEVATION SUITABLE FOR CULTIVATION OF SWEET BAY TREES.

APPLICATION BY: KENNETH PETITE

LEONARD CHAUVIN P.E., P.L.S. INC.
CIVIL ENGINEER – LAND SURVEYOR
618 A CANAL, BLVD. THIBODAUX

PERMIT PLAT
PROPOSED SWEET BAY TREE FARM
AND BARN
IN SECTION 57, T11S–R4E
ST. JAMES PARISH, LOUISIANA

DATE: AUGUST 6, 2003
REVISED: DECEMBER 10, 2003