Applicants: John P. and Elizabeth Harris

Project: Proposed Recreational Wharf
Boat House and deck

VICINITY MAP

Location: Calcasieu Lake (East Bank)
3631 Manning Road
Lake Charles LA 70605
Calcasieu Parish

NORTH

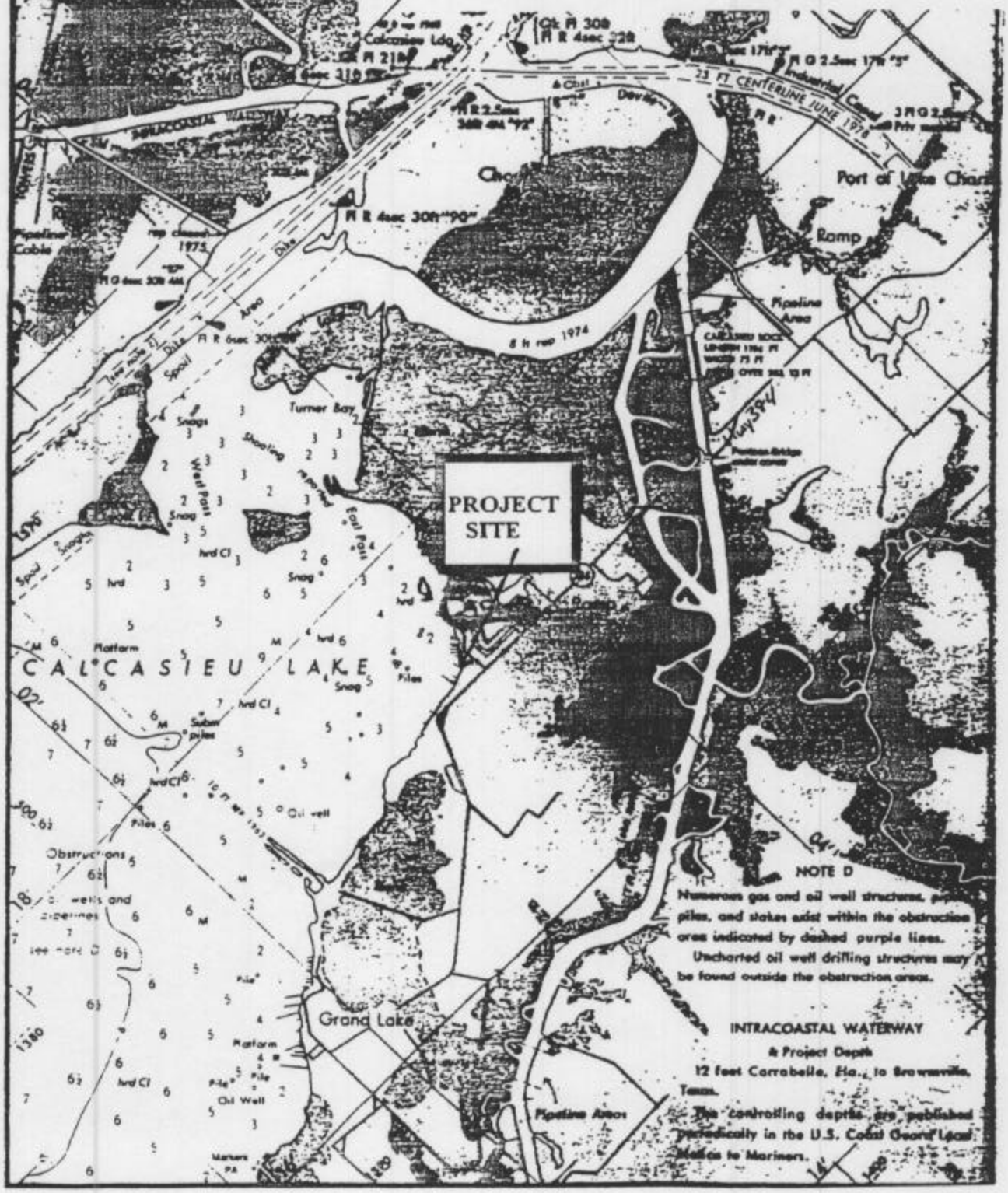

WEST

EAST

South

NOV - 4 2003

NOV 24 2003

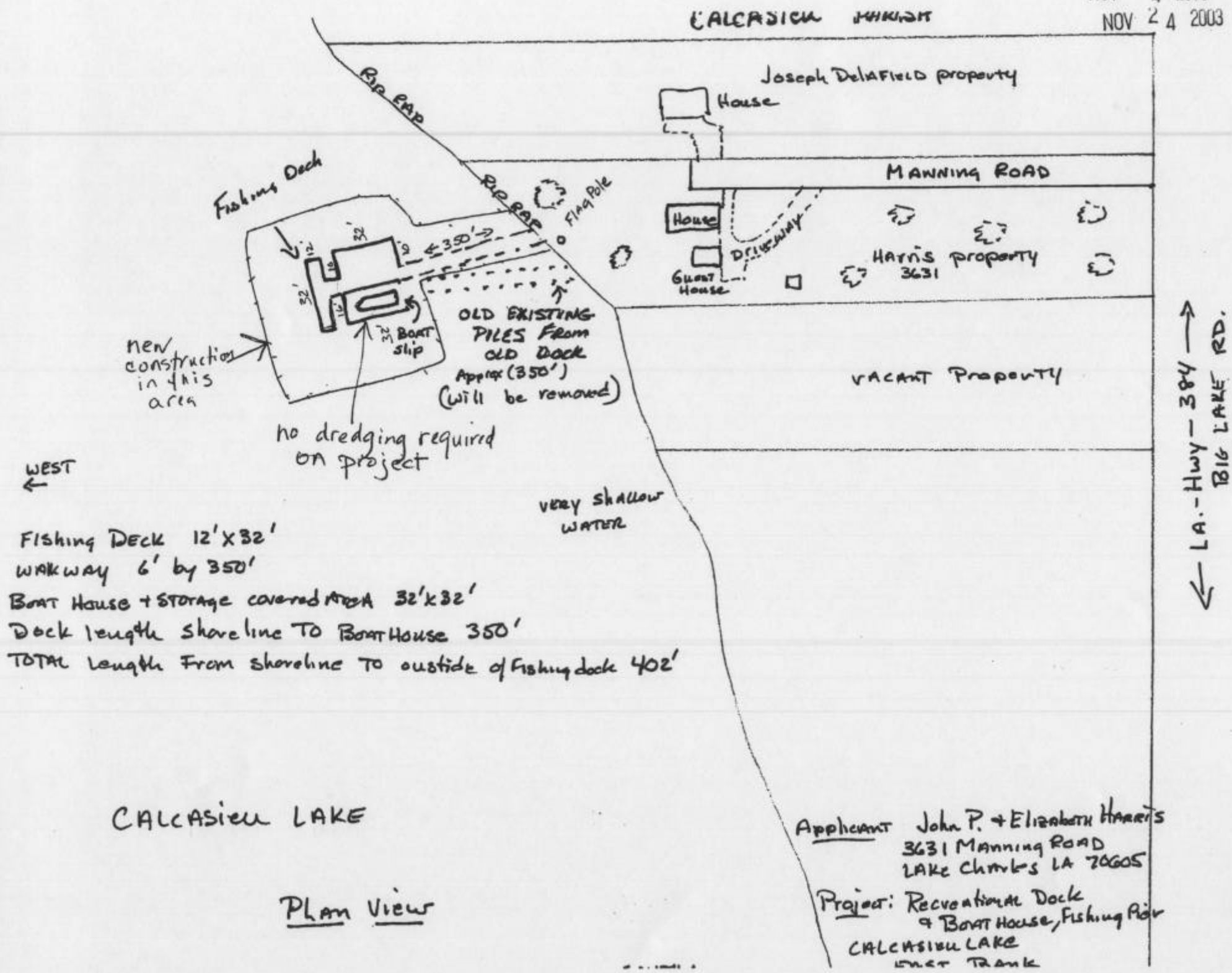

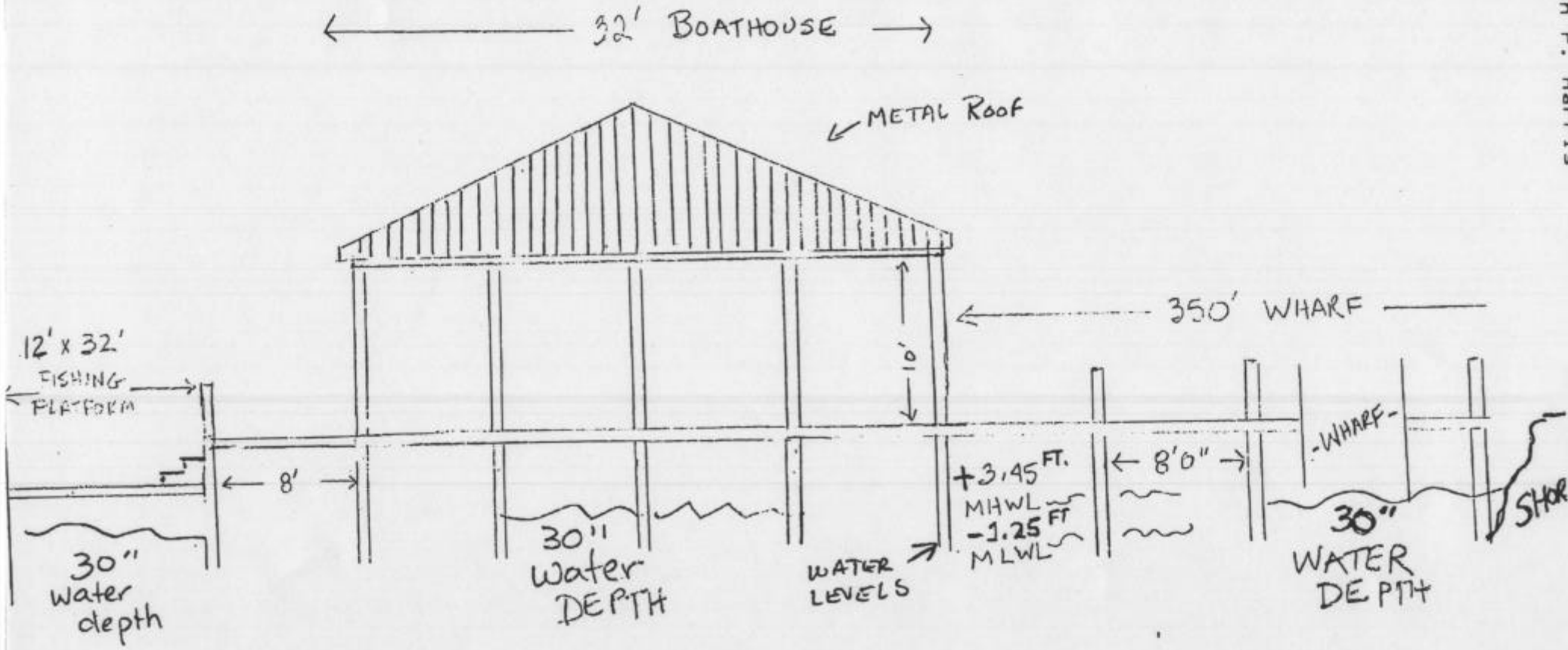

WHARF and Boathouse - South Elevation

Profile
cross section view

Permit # P20031627

Nov 04 03 03:11p

SQUARE = 2'

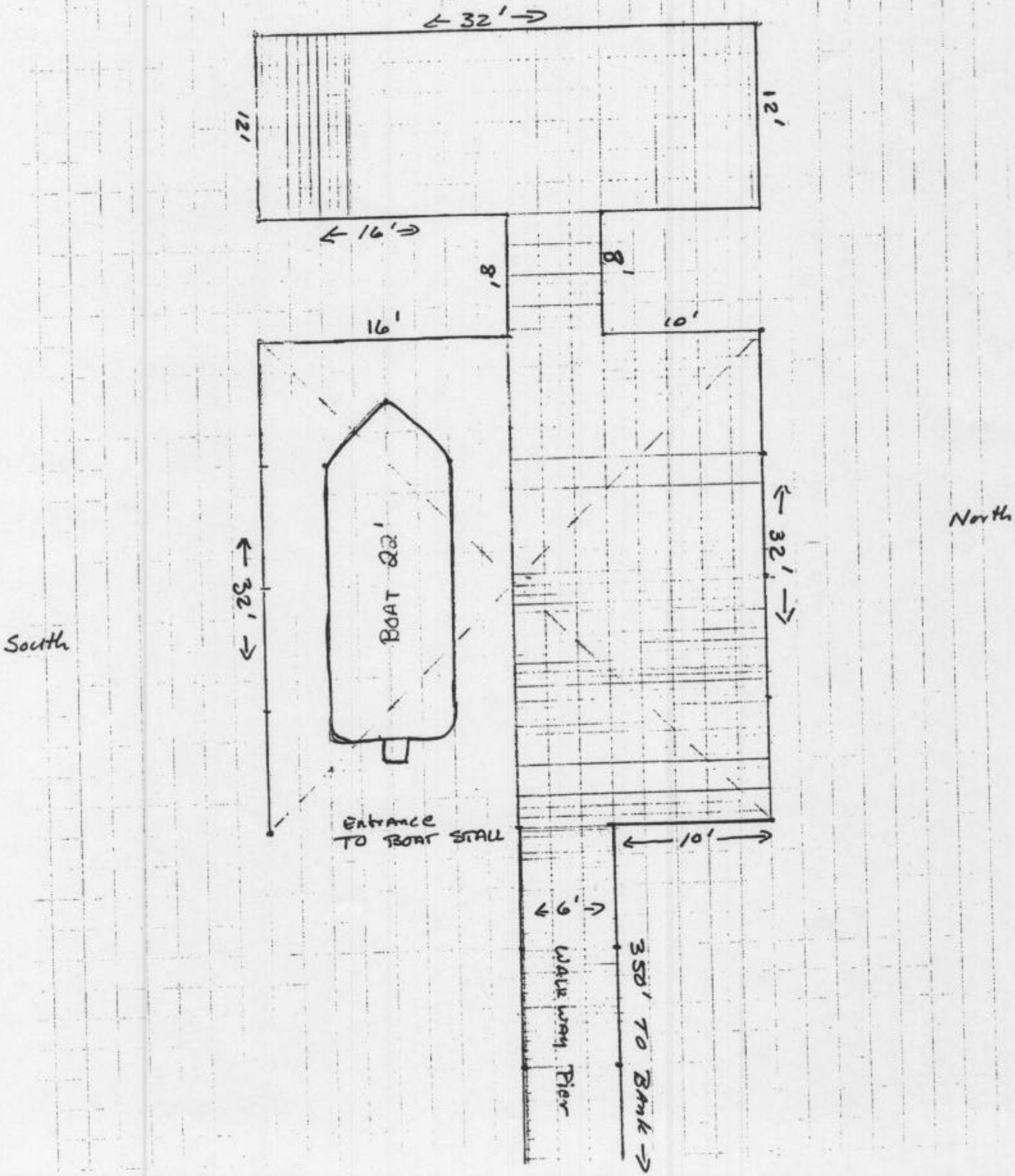
32'
12'
12'
16'
8'
8'
16'
10'
BOAT 22'
32'
32'
South
North
ENTRANCE TO BOAT STALL
10'
6'
WALKWAY PIER
350' TO BANK