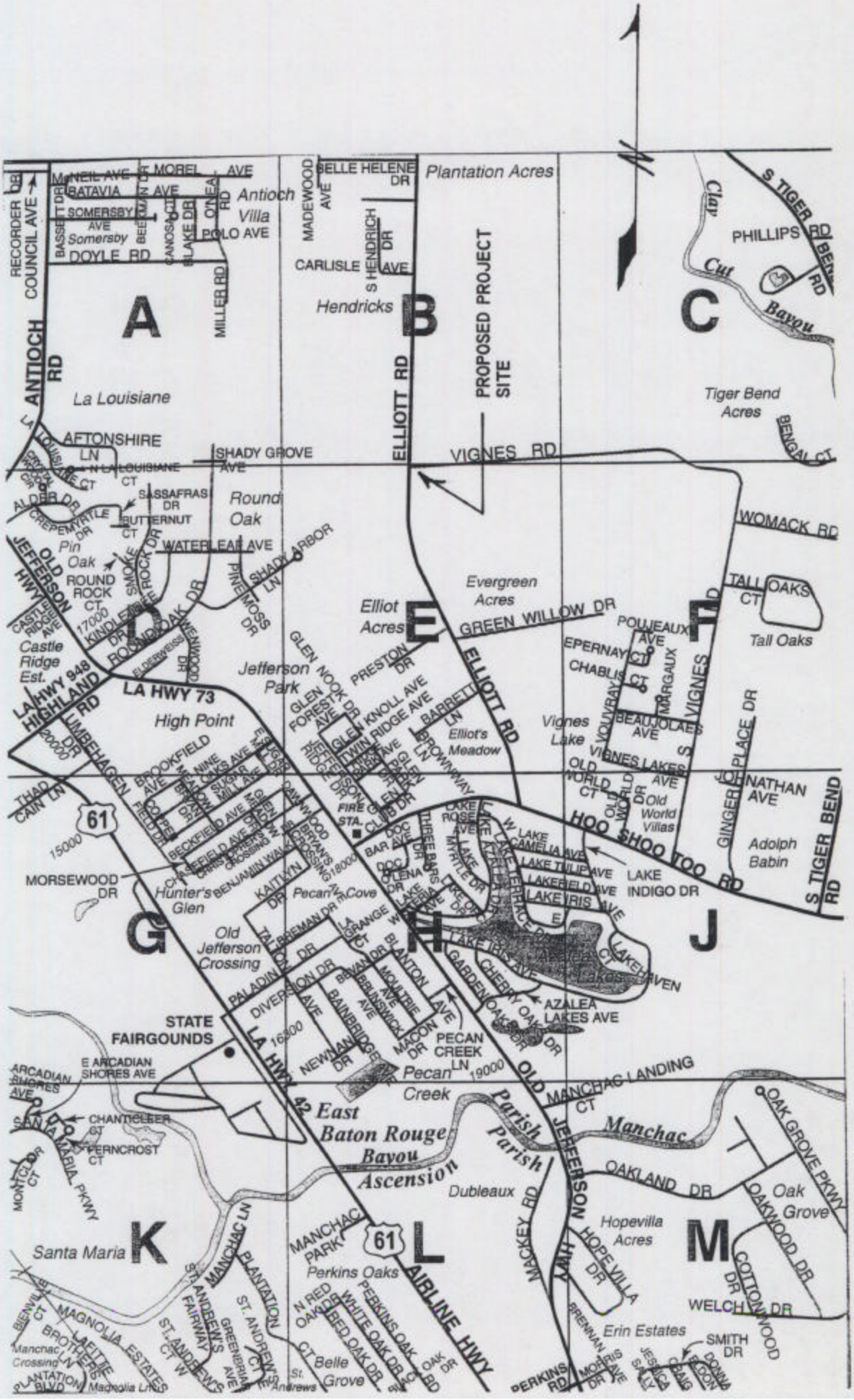

PROPOSED RESIDENCE:
IN EAST BATON ROUGE PARISH
LOT C-I OF THE JOSEPH C. SEDITA
PROPERTY, SECTION 40, T-8-S,
R-3-E, EBR PARISH
SOUTH CORNER OF ELLIOT AND
VIGNES ROAD INTERSECTION

PROPOSED RESIDENCE:
STEPHEN LAWRENCE CORTS
MAILING ADDRESS
6640 EXCHEQUER DR.
BATON ROUGE, LA. 70809

LOT C-2 AND C-5 ARE OWNED BY
STEPHEN HARDY JONES
MAILING ADRESS:
9151 INTERLINE DR. SUITE 4B
BATON ROUGE, LA 70809
225-927-7326

PROPOSED RESIDENCE:
IN EAST BATON ROUGE PARIS
LOT C-I OF THE JOSEPH C. S
PROPERTY, SECTION 40, T-8-
R-3-E, EBR PARISH
SOUTH CORNER OF ELLIOT A
VIGNES ROAD INTERSECTION

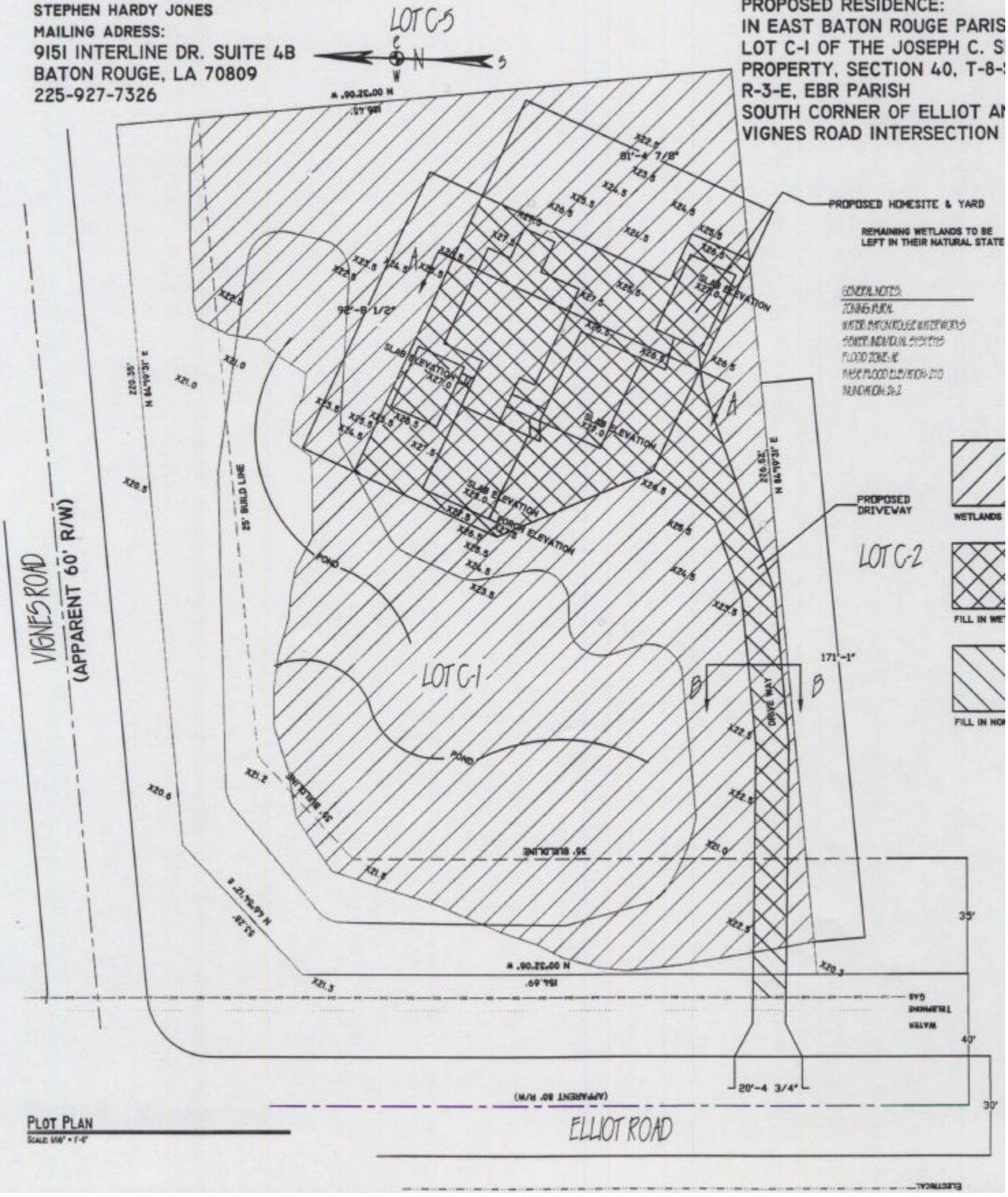

PLOT PLAN
SCALE: 1/16" = 1'-0"

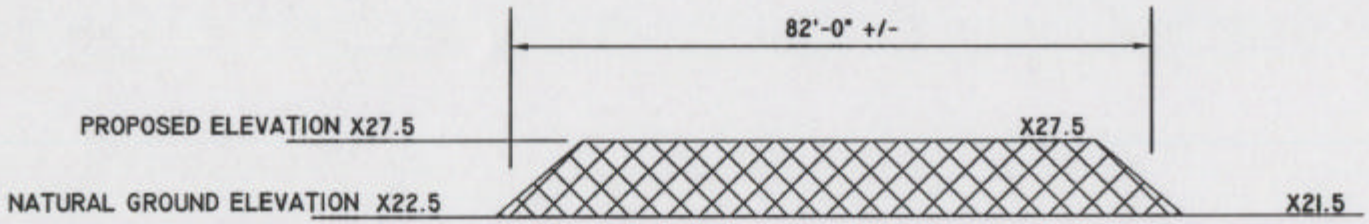

SECTION A-A
SCALE: 1/16" = 1'-0"

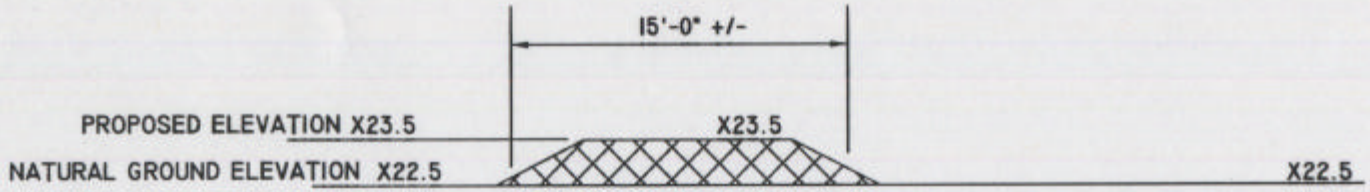

SECTION B-B
SCALE: 1/16" = 1'-0"

WETLANDS

FILL IN WETLANDS

FILL IN NONWTELANDS

APPROXIMATELY 3000 CUBIC YARDS OF FILL DIRT TO BE MOVED FROM POND AREA TO BUILD NEW HOMESITE & YARD AREA

PROPOSED RESIDENCE:
STEPHEN LAWRENCE CORTS
MAILING ADDRESS
6640 EXCHEQUER DR.
BATON ROUGE, LA. 70809

PROPOSED RESIDENCE:
IN EAST BATON ROUGE PARISH
LOT C-I OF THE JOSEPH C. SEDITA
PROPERTY, SECTION 40, T-8-S,
R-3-E, EBR PARISH
SOUTH CORNER OF ELLIOT AND
VIGNES ROAD INTERSECTION

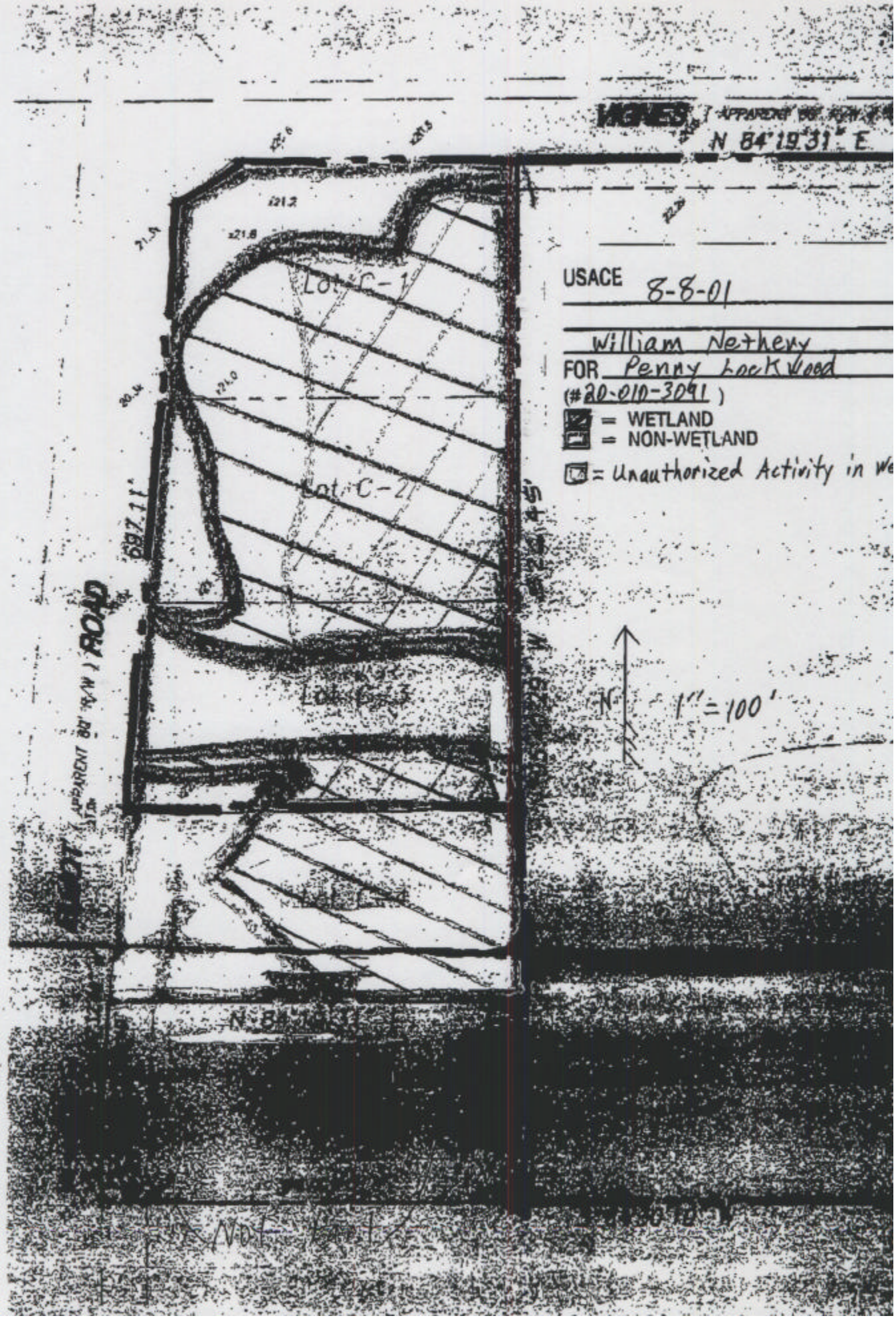
VIGNES
N 84°19'31" E
USACE 8-8-01
William Nethery
FOR Penny Lockwood
(#20-010-3091)
= WETLAND
= NON-WETLAND
= Unauthorized Activity in We
Lot C-1
Lot C-2
Lot C-3
Lot C-4
697.11'
ROAD
N
1" = 100'
N 84°19'31" E
Not Lot