VICINITY MAP

DATE: 07/25/2003 TIME: 17:27 FILENAME: J:\3995-4024\PERMIT2\PRM_COV-3995B.DWG

NEWFIELD EXPLORATION COMPANY
363 N. Sam Houston Pkwy. E., Suite 2020
Houston, Texas 77060

PROPOSED FLOWLINE ROUTE
Block 73
West Cameron Area

PREPARED BY: C&C Technologies SURVEY SERVICES
730 E. KALISTE SALOOM ROAD, LAFAYETTE, LA (337) 261-0660

JOB No: 3995/4024	REVISED:	DATE: 07/25/2003
FILENAME: PRMCOV-3995B.DWG		SHEET 1 of 2

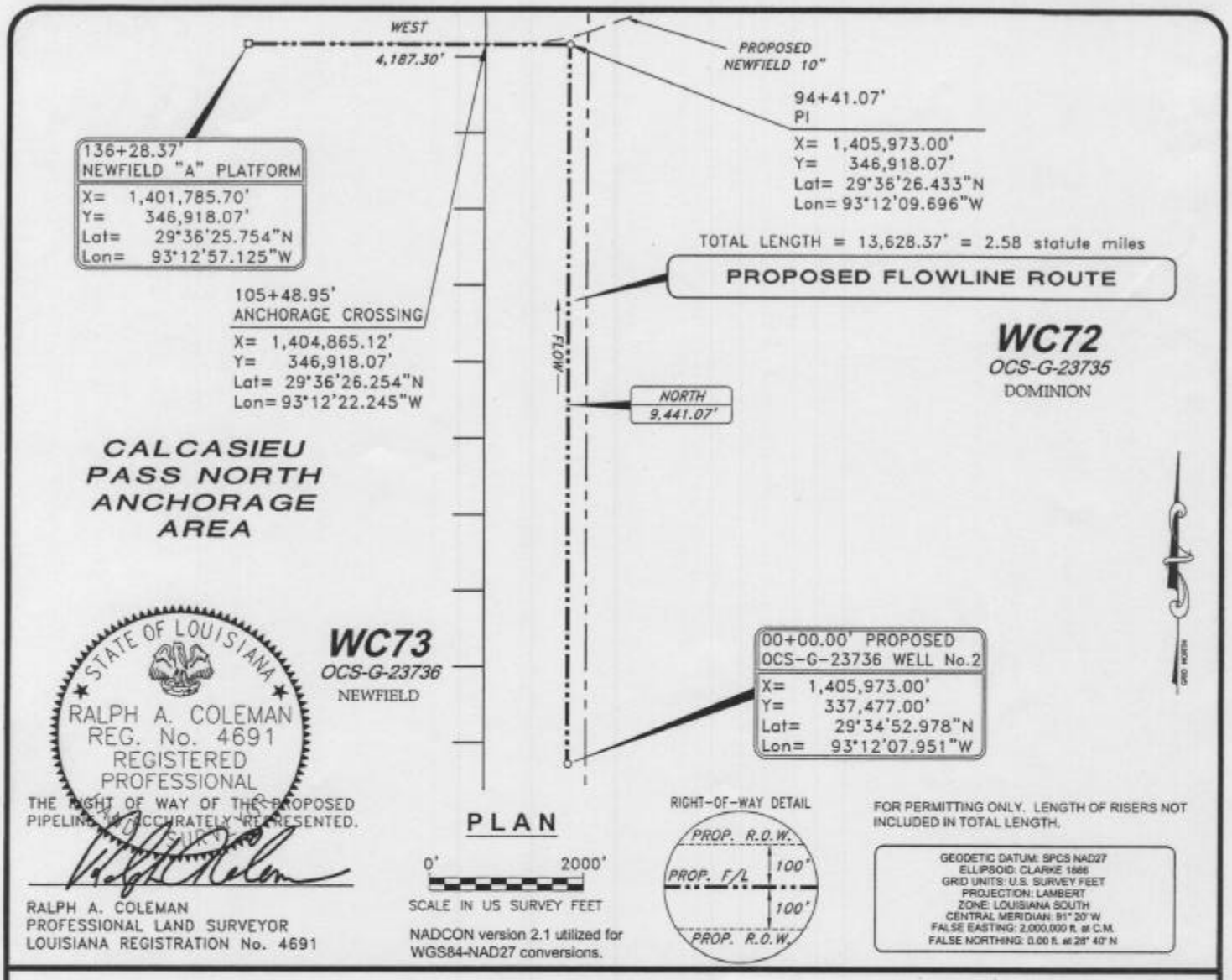

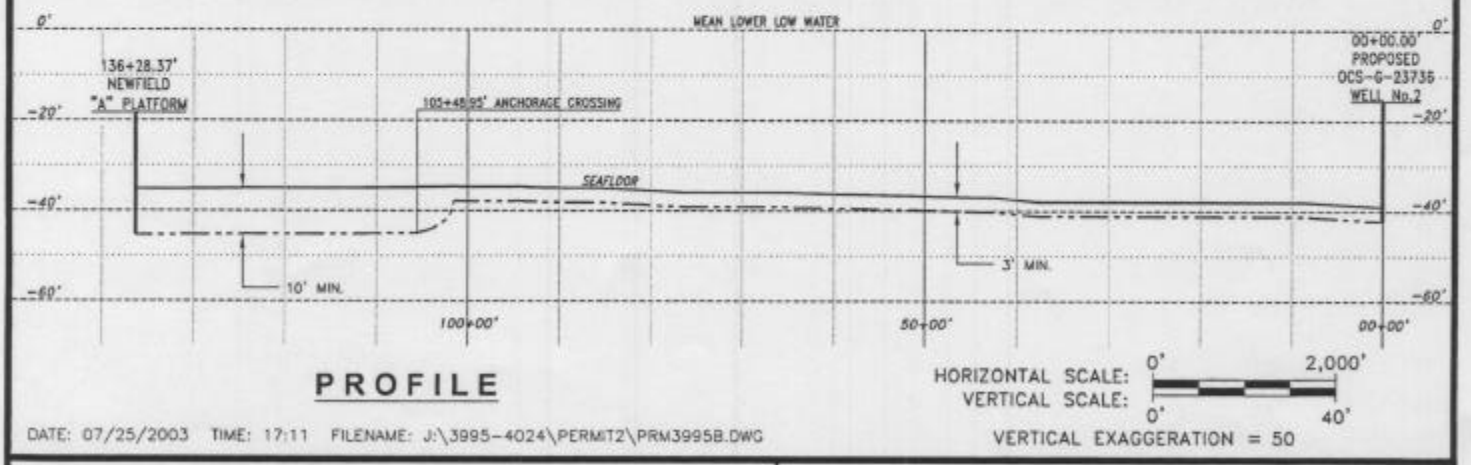

NEWFIELD EXPLORATION COMPANY
363 N. Sam Houston Pkwy. E., Suite 2020
Houston, Texas 77060

PROPOSED FLOWLINE ROUTE
Block 73
West Cameron Area

PREPARED BY: C&C Technologies SURVEY SERVICES 730 E. VALSETE SALOON ROAD, LAFAYETTE, LA (337) 261-0660	JOB No: 3995-4024	REVISED:	DATE: 07/25/2003
	FILENAME: PRM3995B.DWG		SHEET 2 of 2

NEWFIELD EXPLORATION COMPANY
6.625" O.D. FLOWLINE PROFILE DIAGRAM

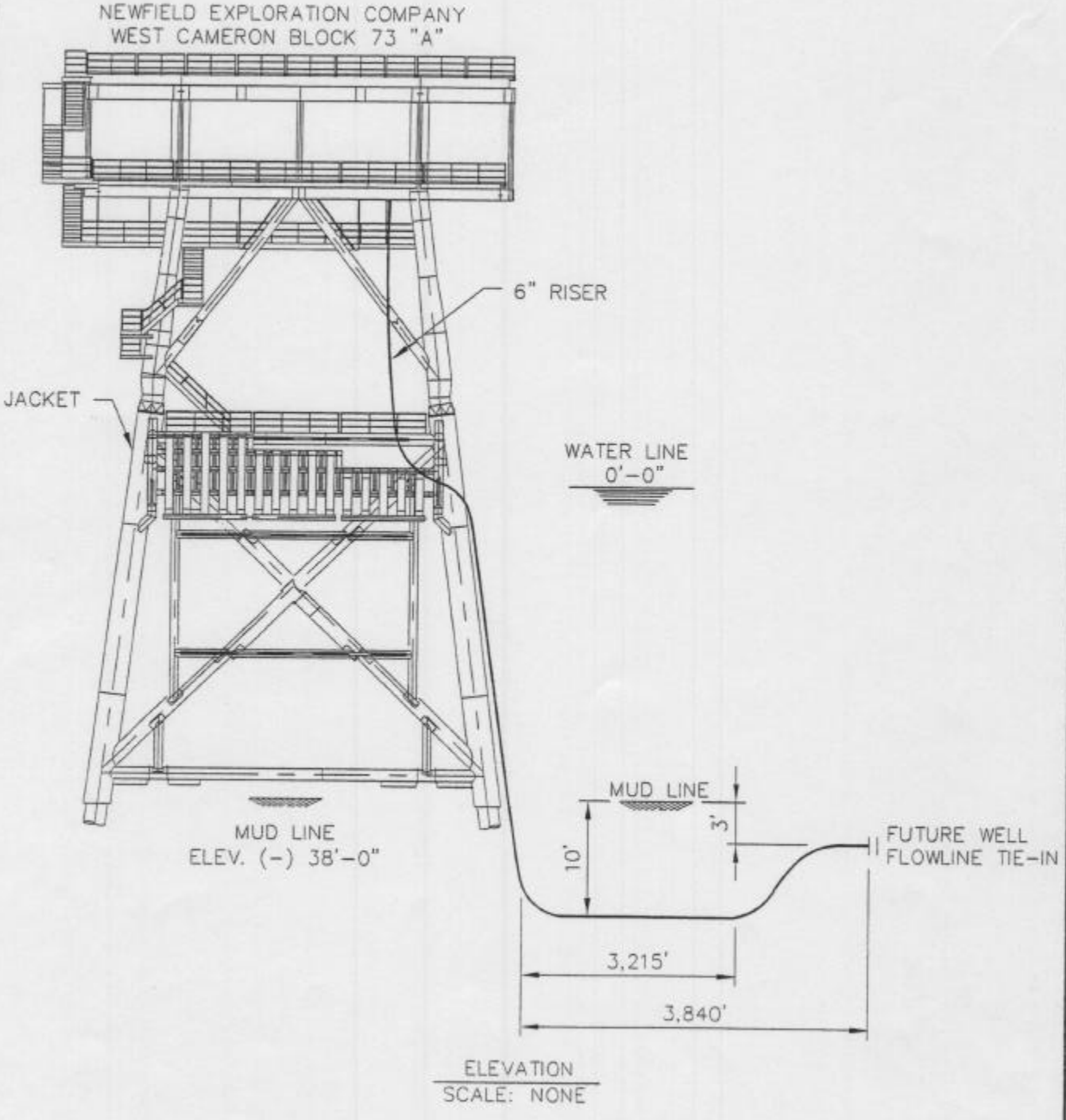

APPLICATION BY
NEWFIELD EXPLORATION COMPANY
HOUSTON, TEXAS
MAY, 2003

PROPOSED 6" BULK GAS FLOWLINE
WEST CAMERON BLOCK 73
GULF OF MEXICO

PLOT DATE: May 22, 2003 - 12:55pm BY: jg FILE NAME: H:\Current Projects\Newfield Exploration\West Cameron 73 #1\(ASN 850) Pipeline Permits\8082PD 2.dwg