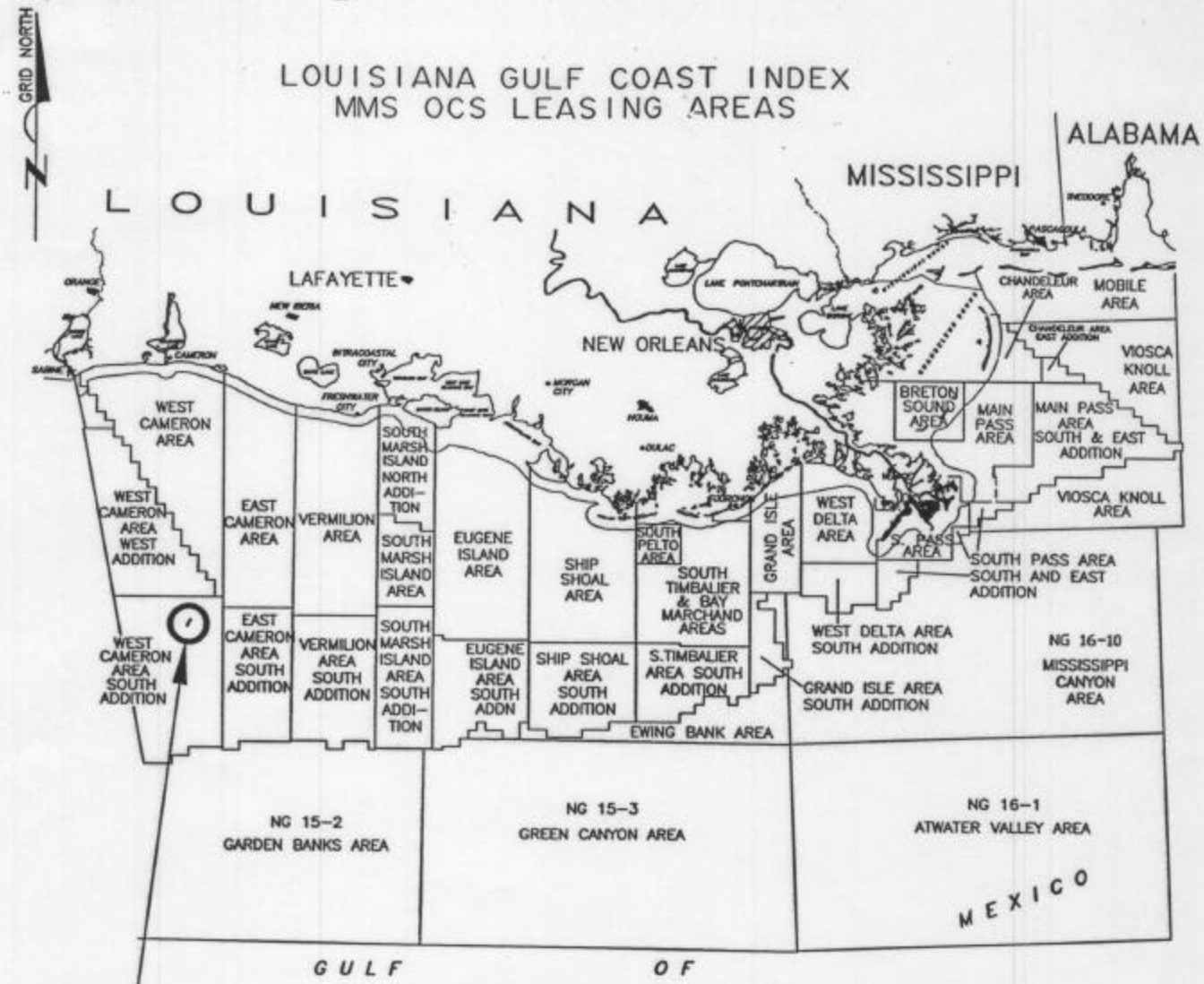

VICINITY MAP

PROPOSED 6" GAS/COND. PIPELINE

TOTAL LENGTH = 13,969.62' (2.65 MI.)

DATUM: NAD 27	REMINGTON OIL AND GAS CORPORATION	
SPHEROID: CLARKE 1866	PROPOSED 6" GAS/COND. PIPELINE	
PROJECTION: LAMBERT	WC 488 'A' PLATFORM (PRO) TO WC 480 SUBSEA TIE-IN	
ZONE: LOUISIANA SOUTH	WEST CAMERON AREA SOUTH ADDITION	
Thales GeoSolutions, Inc. 3624 Westchase Drive Houston, Texas 77042 Tel: 713-784-4482 Fax: 713-784-8162 THALES	DATE 9/15/03	DRAWN BY: DLA	CHECKED BY: KAC	DRAWING No. 100995PER1
	REV. DATE	REV. No.:	SCALE: N.T.S. SHEET 1 OF 3	JOB No. 100995 DP No. 5526

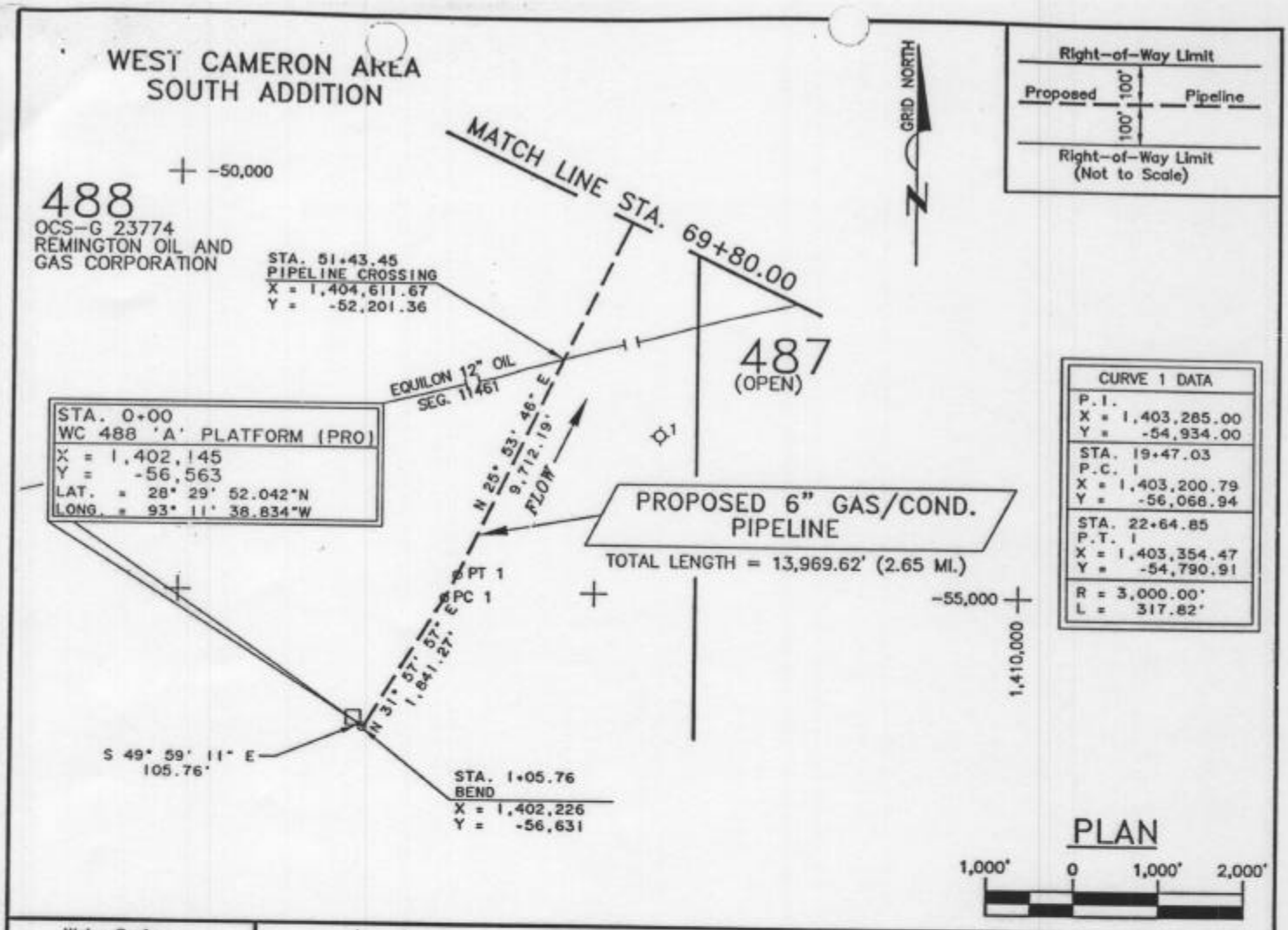

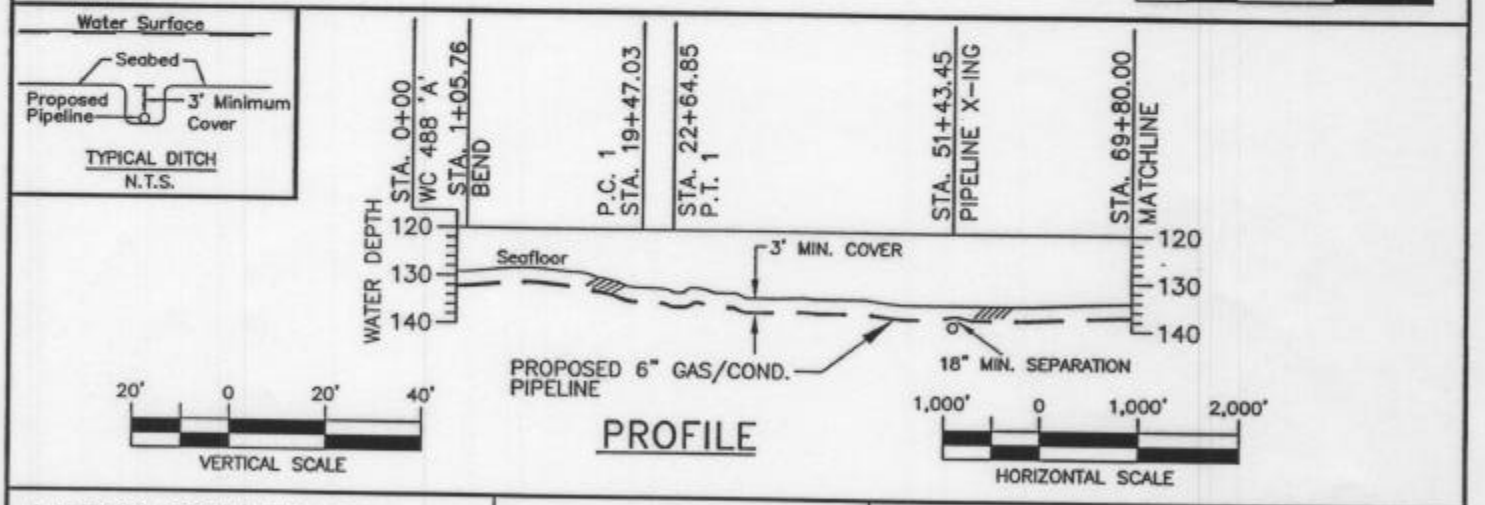

I HEREBY CERTIFY THE ABOVE PROPOSED PIPELINE LOCATION IS CORRECT.

Keith A. Codd

Keith A. Codd Tx. Reg. No. 4669

9/15/03

Date

DATUM:	NAD 27
SPHEROID:	CLARKE 1866
PROJECTION:	LAMBERT
ZONE:	LOUISIANA SOUTH

Thales GeoSolutions, Inc.
3624 Westchase Drive
Houston, Texas 77042
Tel: 713-784-4482 Fax: 713-784-8162
THALES

REMINGTON OIL AND GAS CORPORATION

PROPOSED 6" GAS/COND. PIPELINE
WC 488 'A' PLATFORM (PRO)
TO WC 480 SUBSEA TIE-IN
WEST CAMERON AREA
SOUTH ADDITION

DATE	DRAWN BY:	CHECKED BY:	DRAWING No.
9/15/03	DLA	KAC	100995PER1
REV. DATE	REV. No.:	SCALE: AS SHOWN SHEET 2 OF 3	JOB No. 100995 DP No. 5526

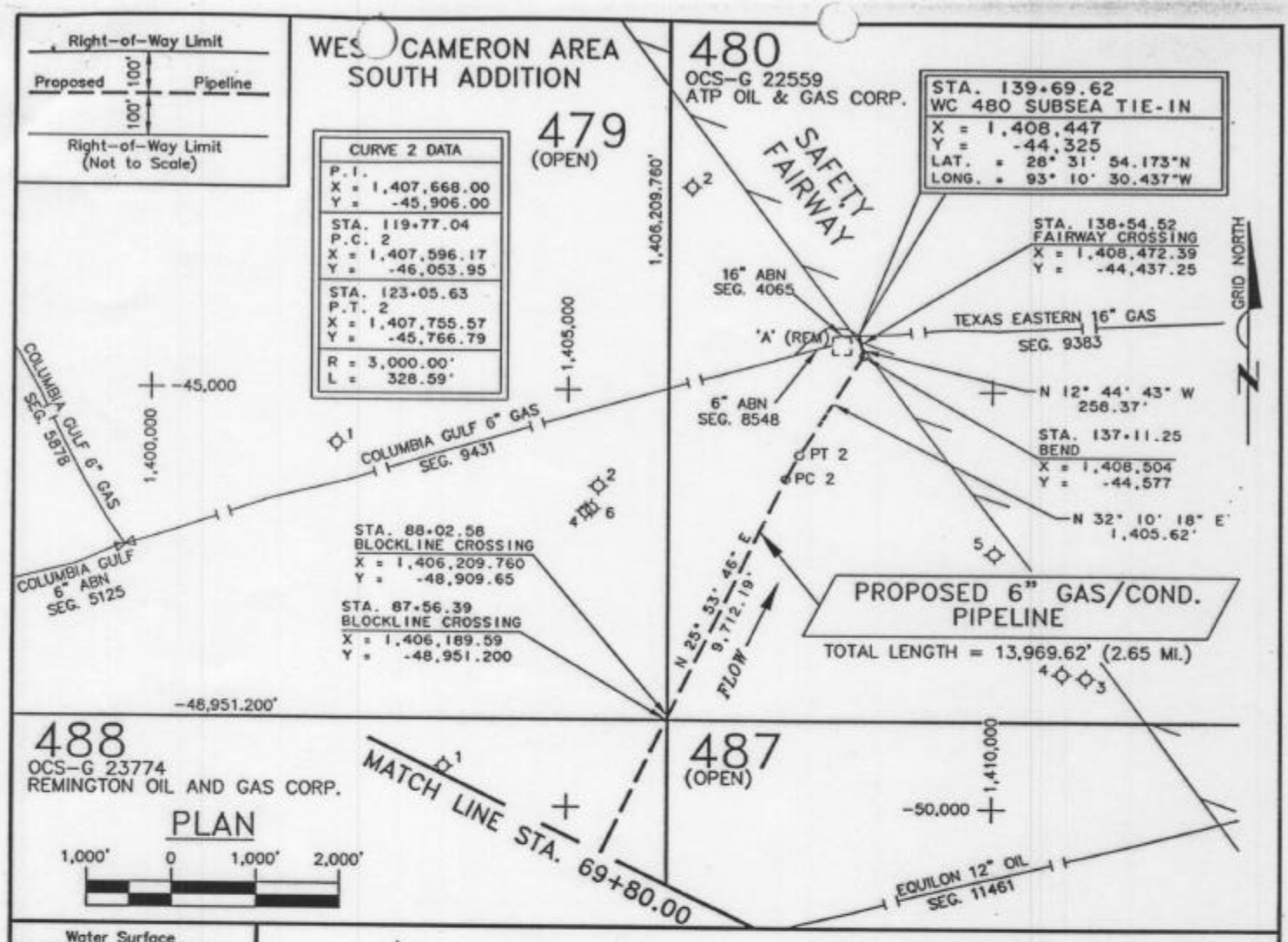

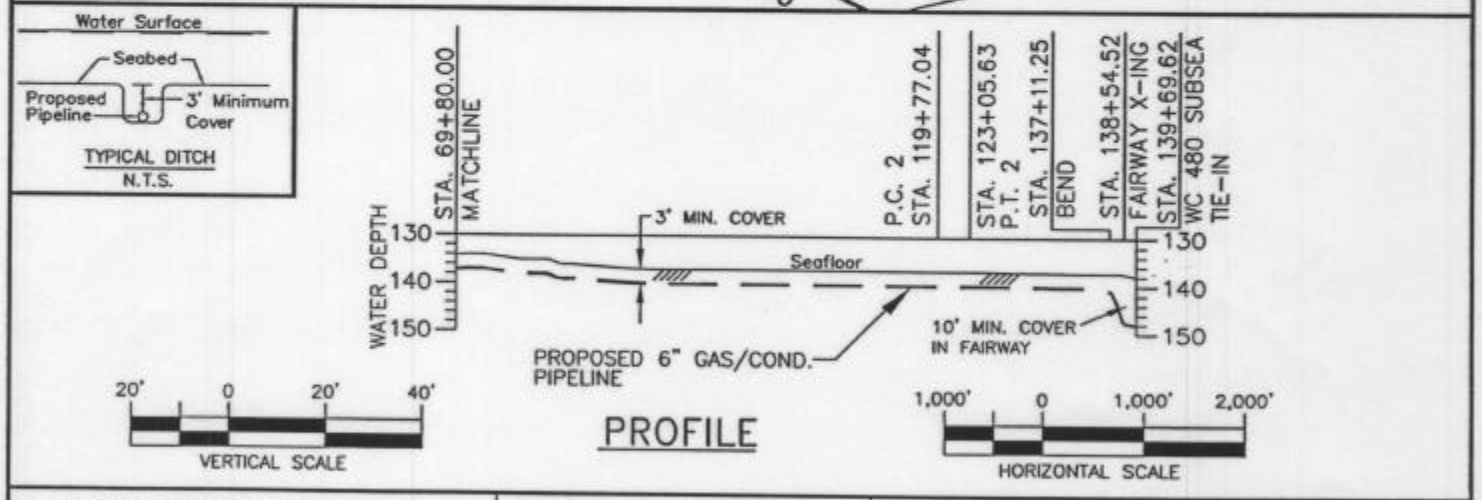

I HEREBY CERTIFY THE ABOVE PROPOSED PIPELINE LOCATION IS CORRECT.

Keith A. Codd

Keith A. Codd Tx. Reg. No. 4669

9/15/03

Date

DATUM:	NAD 27
SPHEROID:	CLARKE 1866
PROJECTION:	LAMBERT
ZONE:	LOUISIANA SOUTH

Thales GeoSolutions, Inc.
3624 Westchase Drive
Houston, Texas 77042
Tel: 713-784-4482 Fax: 713-784-8162
THALES

REMINGTON OIL AND GAS CORPORATION

PROPOSED 6" GAS/COND. PIPELINE
WC 488 'A' PLATFORM (PRO)
TO WC 480 SUBSEA TIE-IN
WEST CAMERON AREA
SOUTH ADDITION

DATE	DRAWN BY:	CHECKED BY:	DRAWING No.
9/15/03	DLA	KAC	100995PER2
REV. DATE	REV. No.:	SCALE: AS SHOWN SHEET 3 OF 3	JOB No. 100995 DP No. 5526

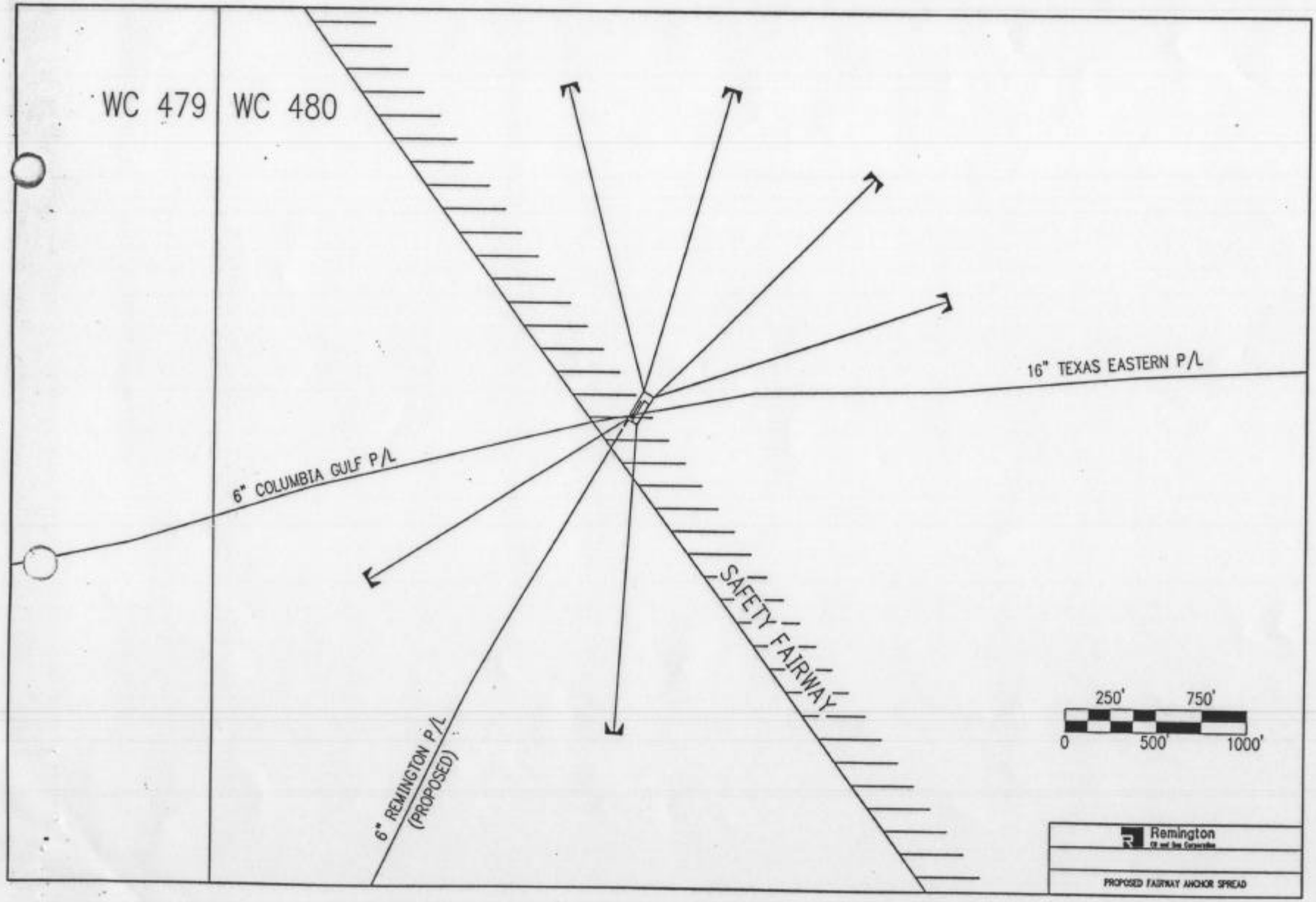
WC 479
WC 480
16" TEXAS EASTERN P/L
6" COLUMBIA GULF P/L
SAFETY FAIRWAY
6" REMINGTON P/L
(PROPOSED)
250'
750'
0
500'
1000'
Remington
PROPOSED FAIRWAY ANCHOR SPREAD