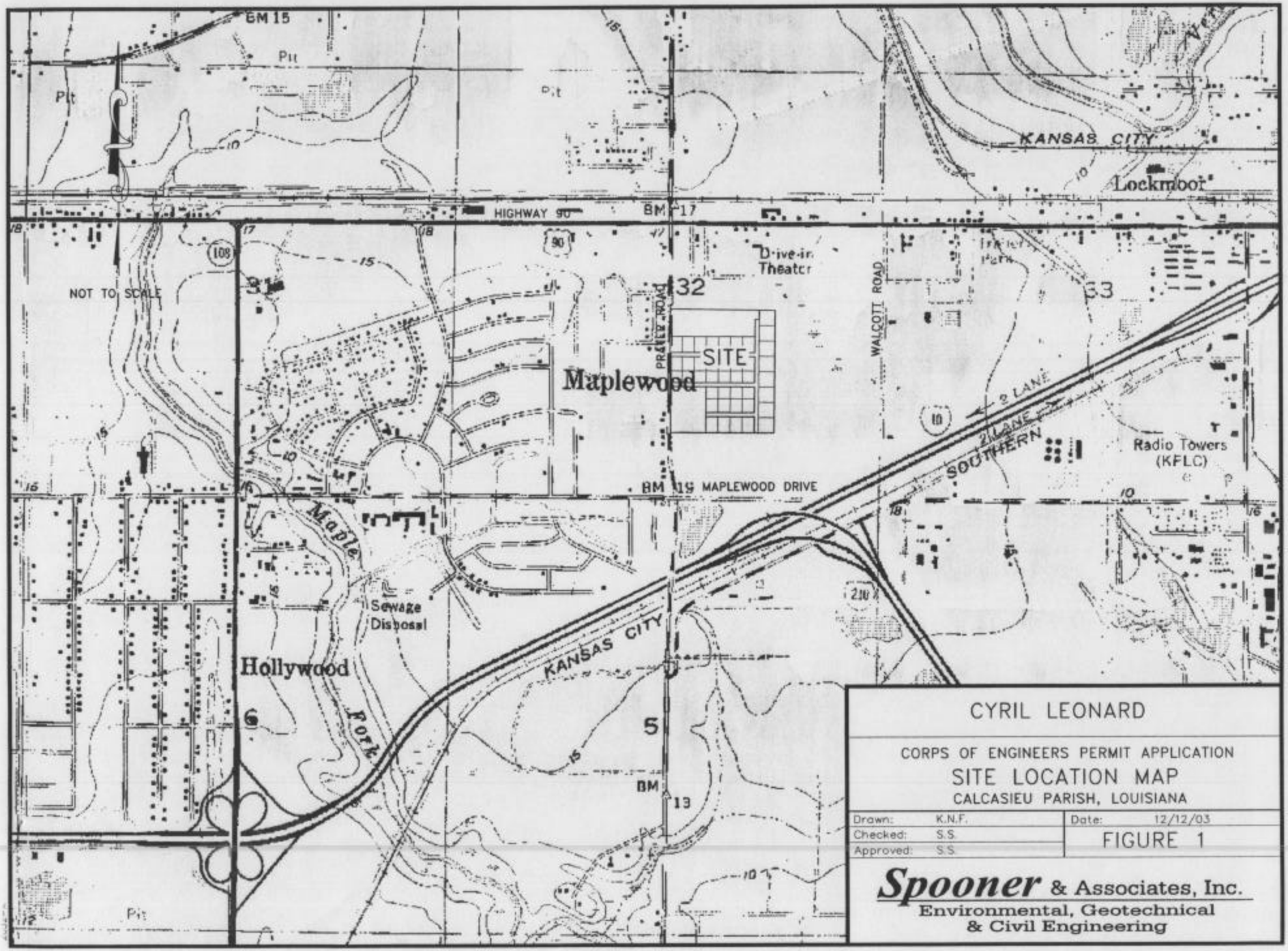

CYRIL LEONARD

CORPS OF ENGINEERS PERMIT APPLICATION

SITE LOCATION MAP

CALCASIEU PARISH, LOUISIANA

Drawn:	K.N.F.	Date:	12/12/03
Checked:	S.S.	FIGURE 1	
Approved:	S.S.		

Spooner & Associates, Inc.

Environmental, Geotechnical & Civil Engineering

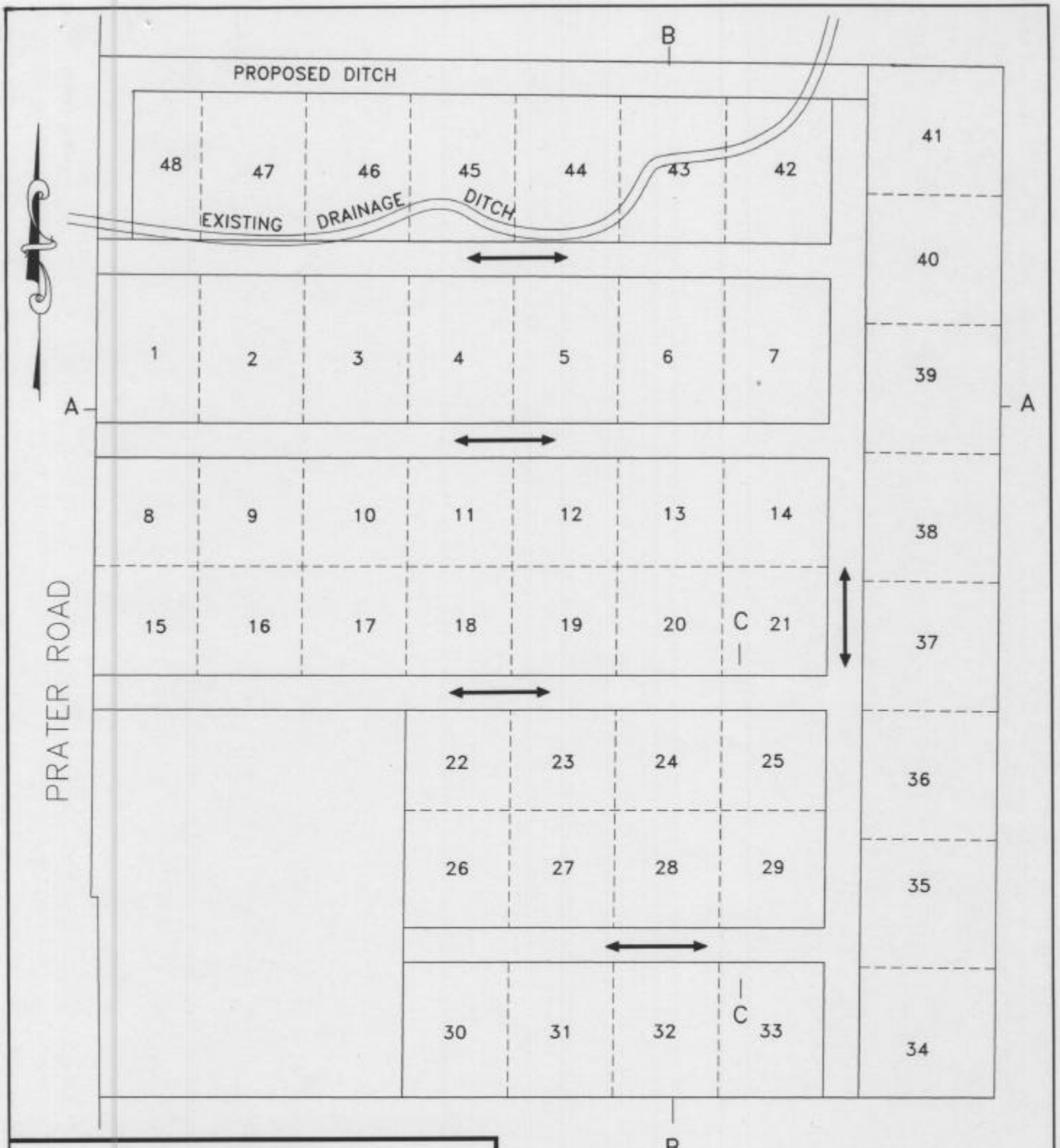

CYRIL LEONARD

CORPS OF ENGINEERS PERMIT APPLICATION

SITE DIAGRAM

CALCASIEU PARISH, LOUISIANA

Drawn:	B.F.	Date:	12/12/03
Checked:	S.S.	FIGURE 2	
Approved:	S.S.		

Spooner & Associates, Inc.
Environmental, Geotechnical & Civil Engineering

LEGEND:

→ DRAINAGE

200' 0 200' 400'

SCALE: 1" = 200'

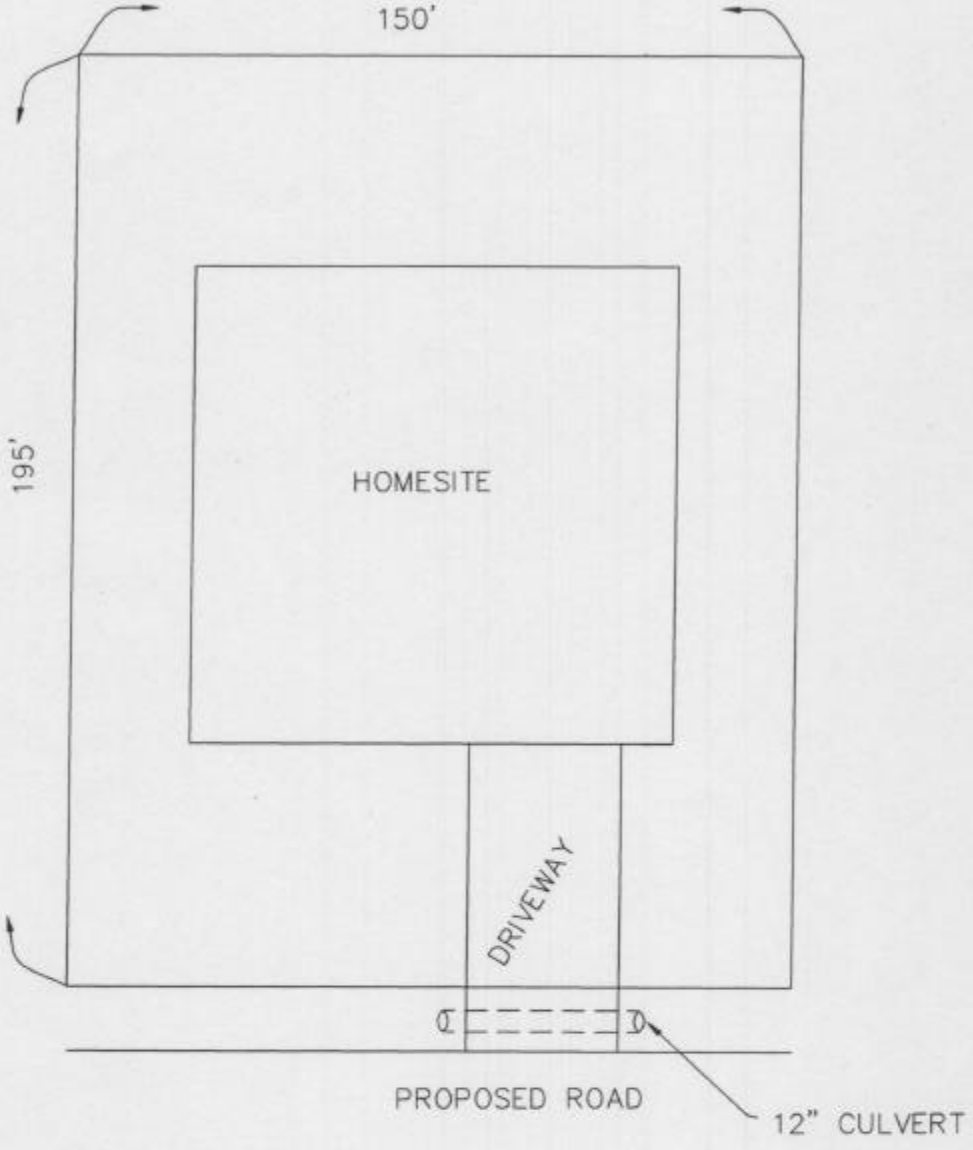

CYRIL LEONARD

CORPS OF ENGINEERS PERMIT APPLICATION

TYPICAL LOT LAYOUT

CALCASIEU PARISH, LOUISIANA

Drawn:	B.F.	Date:	12/12/03
Checked:	S.S.	FIGURE 3	
Approved:	S.S.		

Spooner & Associates, Inc.
Environmental, Geotechnical & Civil Engineering

40' 0 40' 80'

SCALE: 1" = 40'

2032-C

SECTION A–A

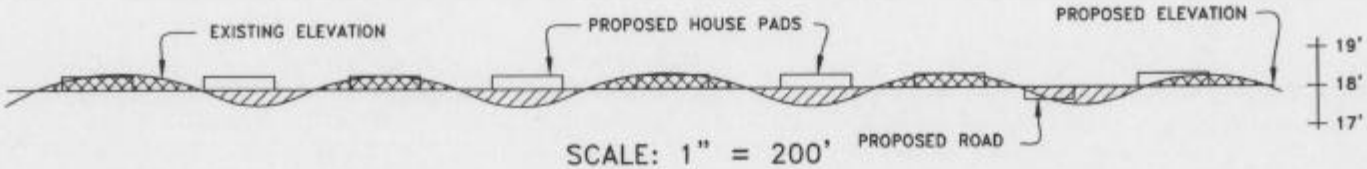

SCALE: 1" = 200'

SECTION B–B

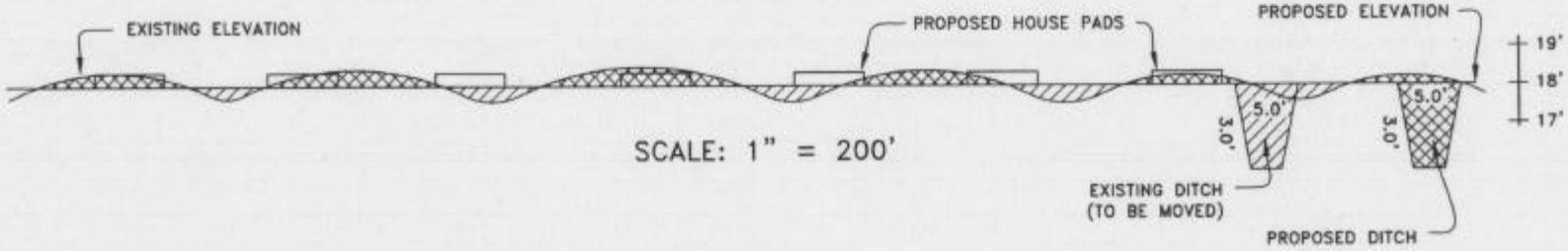

SCALE: 1" = 200'

LEGEND:

CUT

FILL

SECTION C–C

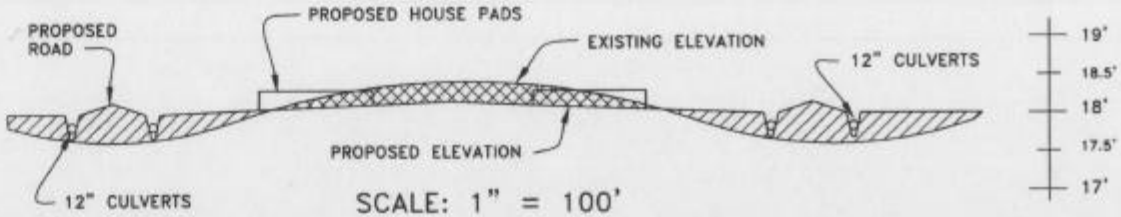

SCALE: 1" = 100'

CYRIL LEONARD

CORPS OF ENGINEERS PERMIT APPLICATION

CROSS SECTIONS

CALCASIEU PARISH, LOUISIANA

Drawn:	B.F.	Date:	12/12/03
Checked:	S.S.	FIGURE 4	
Approved:	S.S.		

Spooner & Associates, Inc.
Environmental, Geotechnical
& Civil Engineering

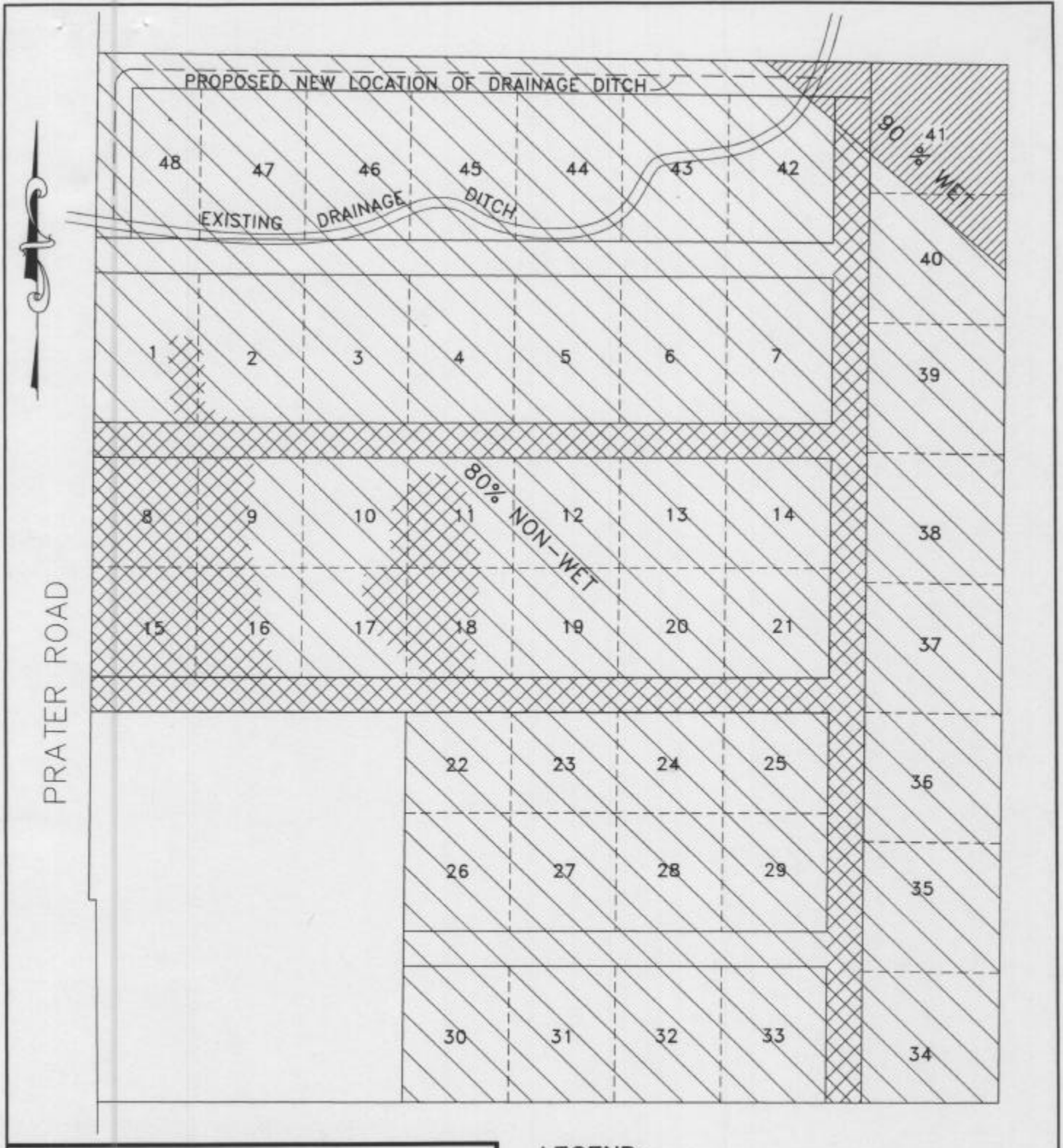

CYRIL LEONARD

CORPS OF ENGINEERS PERMIT APPLICATION

WETLAND MAP

CALCASIEU PARISH, LOUISIANA

Drawn:	B.F.	Date:	12/12/03
Checked:	S.S.	FIGURE 5	
Approved:	S.S.		

Spooner & Associates, Inc.
Environmental, Geotechnical & Civil Engineering

LEGEND:

- 0.9 ACRE WET
- 25 ACRES NON-WET
- OTHER WATERS
- UNAUTHORIZED FILL

200' 0 200' 400'

SCALE: 1" = 200'

Rec'd LAO 1-14-04