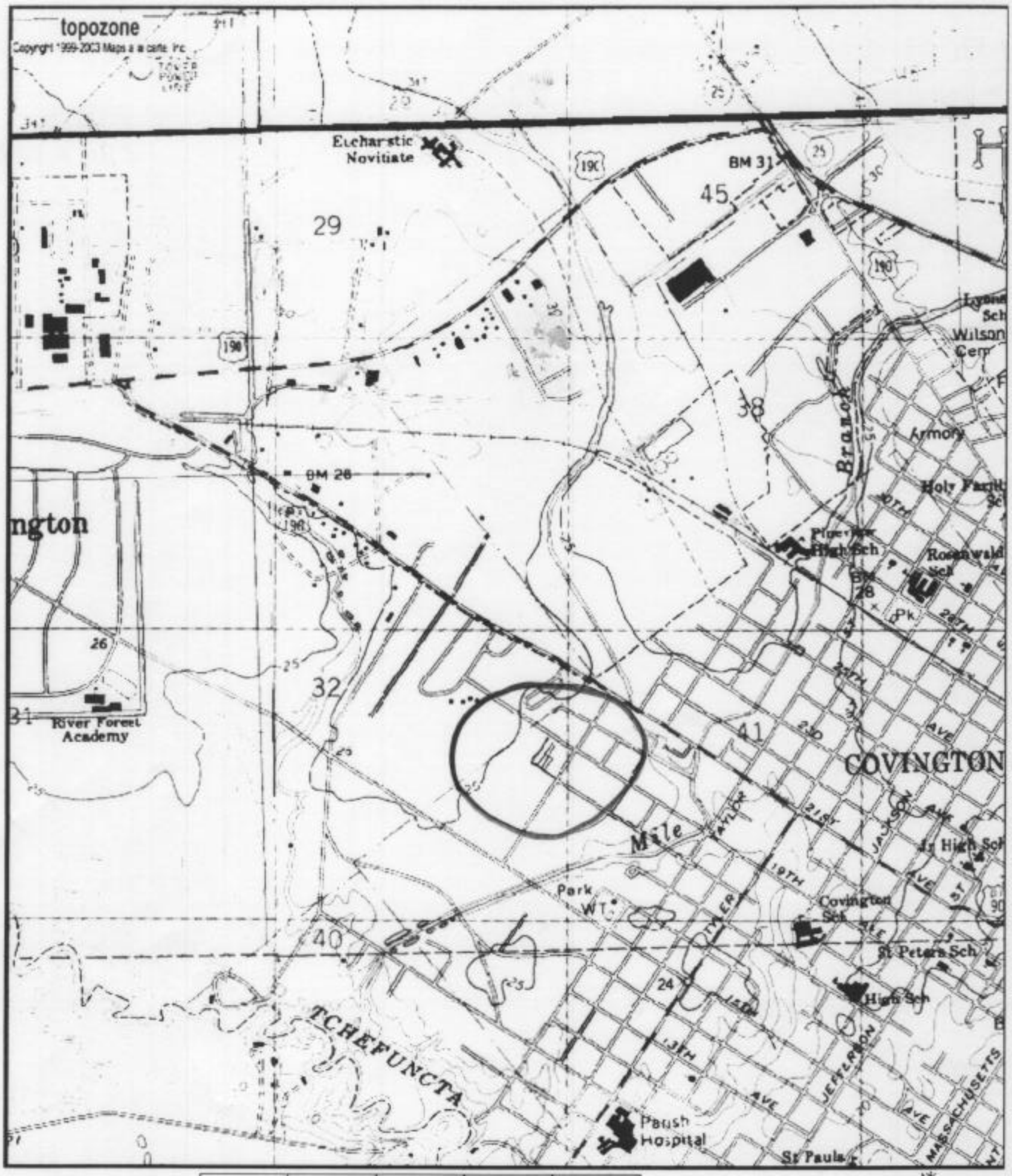

Map center is UTM 15 776790E 3376142N (WGS84/NAD83)
Covington quadrangle - TopoZone Pro elevation display
Projection is UTM Zone 15 NAD83 Datum

M=0.706
G=1.464

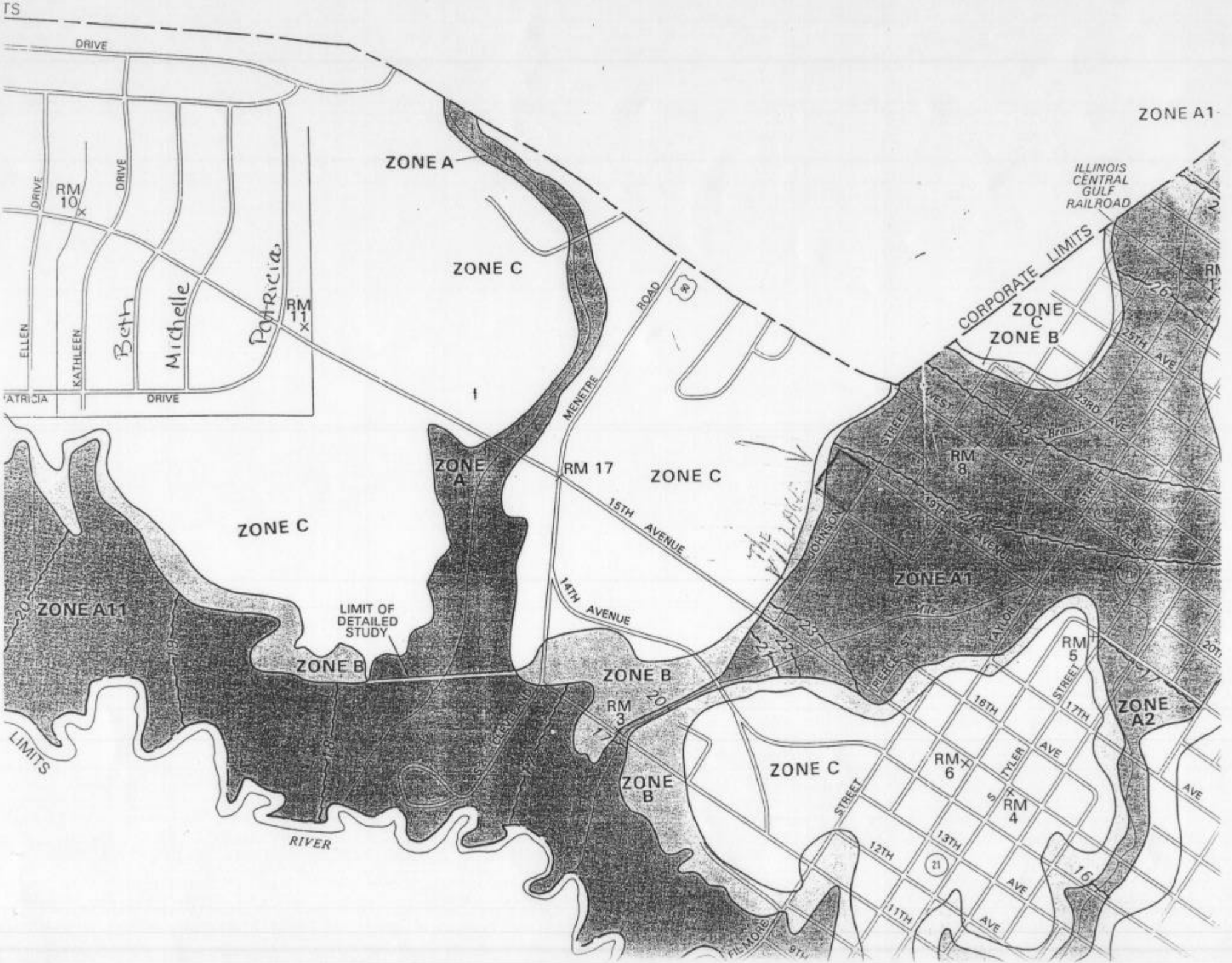

ZONE A1
ILLINOIS CENTRAL GULF RAILROAD
CORPORATE LIMITS
ZONE C
ZONE B
ZONE A
ZONE C
RM 10
RM 11
Beth
Michelle
Patricia
ELLEN
KATHLEEN
DRIVE
MENETRE
ROAD
RM 17
ZONE C
ZONE A
ZONE C
15TH AVENUE
14TH AVENUE
THE VILLAGE
JOHNSON
STREET
RM 8
25TH AVE
23RD AVE
21ST
19TH AVENUE
ZONE A1
ZONE A11
LIMIT OF DETAILED STUDY
ZONE B
ZONE B
RM 3
ZONE B
ZONE C
RM 5
ZONE A2
16TH
17TH
AVE
RM 6
RM 4
TYLER
13TH
12TH
11TH
AVE
STREET
FILMORE
9TH
LIMITS
RIVER

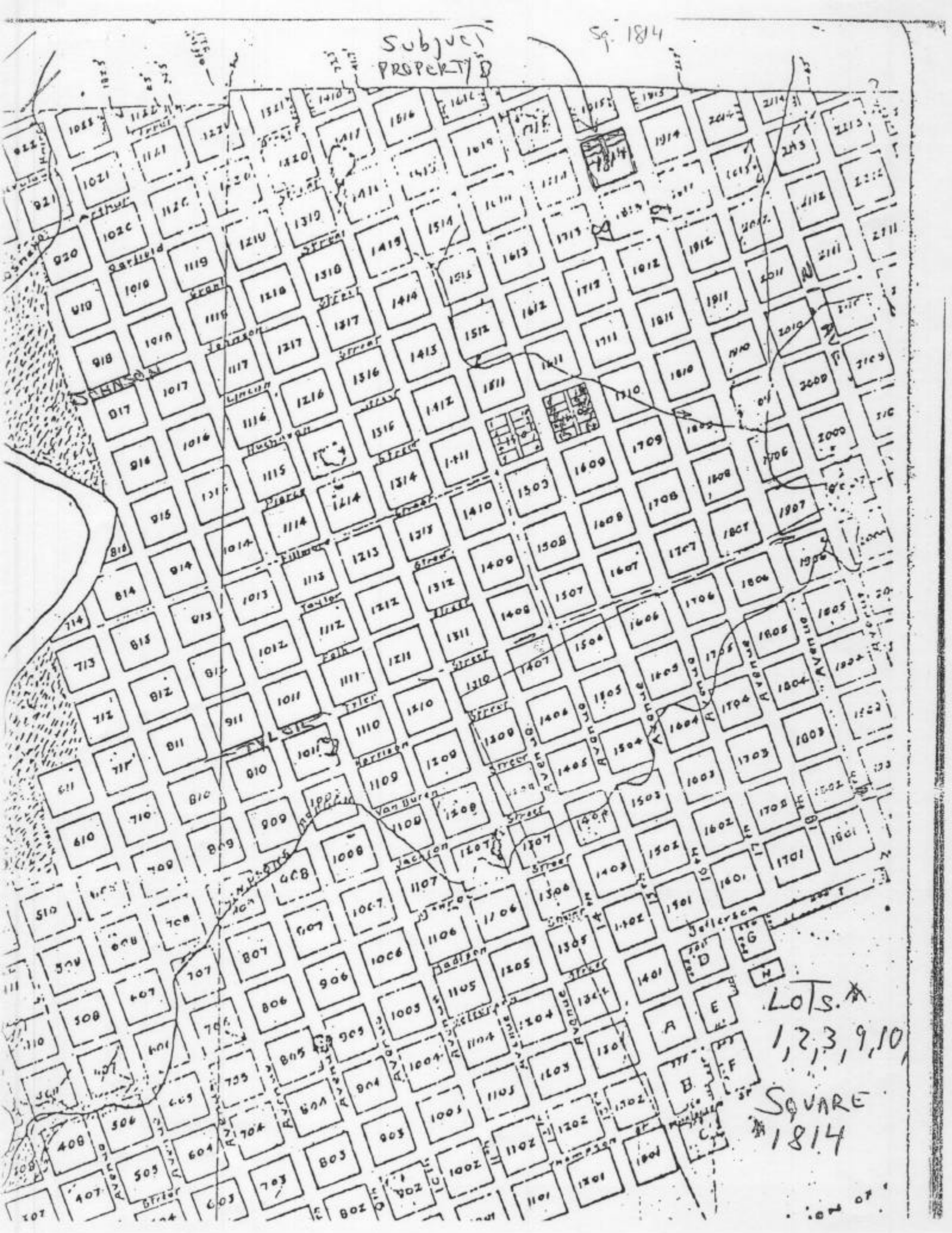
Subject PROPERTY
Sq. 1814
Lots. 1,2,3,9,10
Square 1814

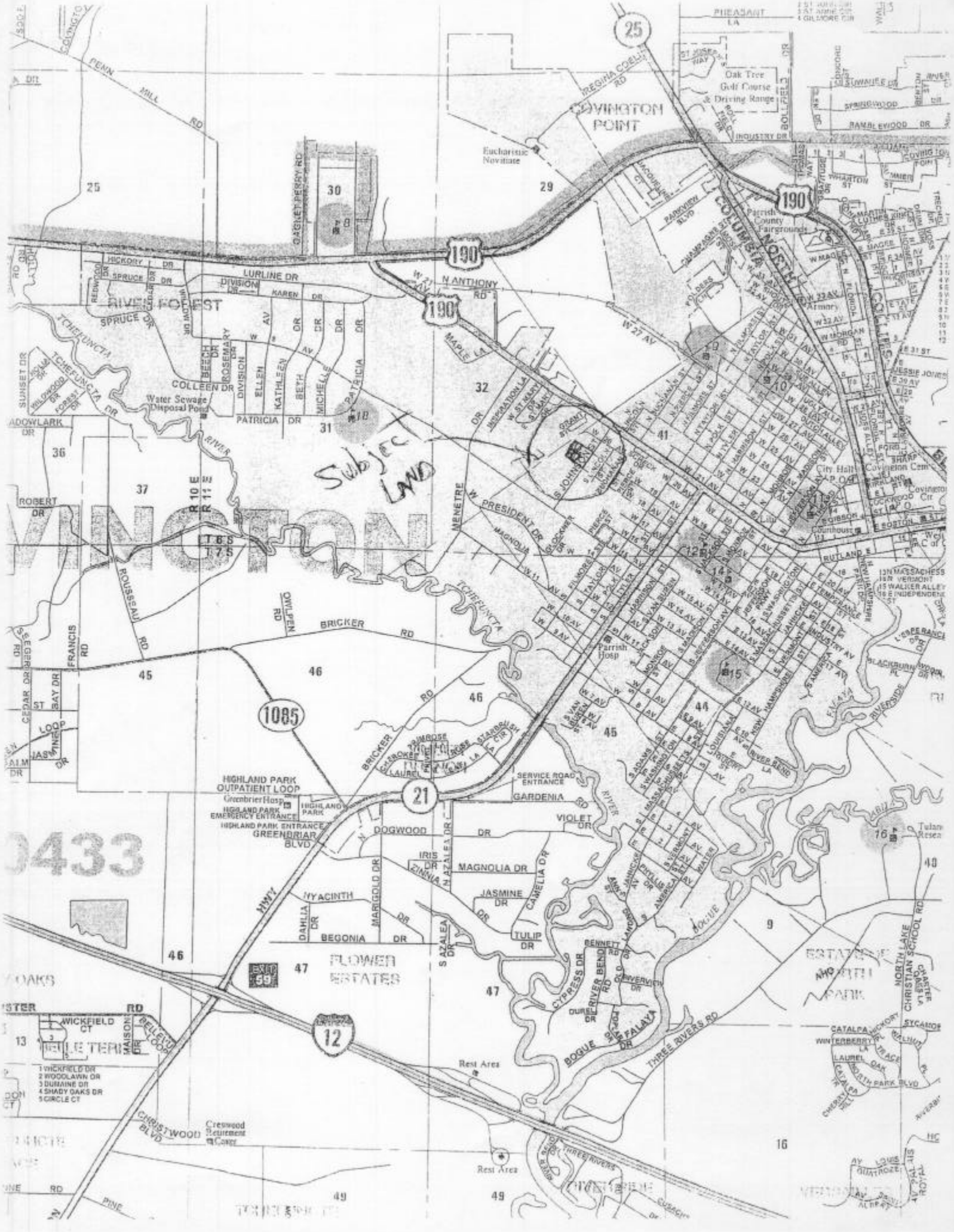

Subject Land
COVINGTON POINT
Oak Tree Golf Course & Driving Range
Eucharistic Novitiate
Parrish County Fairgrounds
Armory
City Hall
Courthouse
Parrish Hosp
RIVER FOREST
Water Sewage Disposal Pond
HIGHLAND PARK OUTPATIENT LOOP
Greenbrier Hosp
HIGHLAND PARK EMERGENCY ENTRANCE
HIGHLAND PARK ENTRANCE
GREENBRIAR BLVD
SERVICE ROAD ENTRANCE
FLOWER ESTATES
EXIT 59
Rest Area
Crestwood Retirement Center
CHRISTWOOD BLVD
THREE RIVERS RD
BOGUE FALAYA
ESTATES OF NORTH PARK
NORTH LAKE CHRISTIAN SCHOOL RD
1 WICKFIELD DR
2 WOODLAWN DR
3 DUMAINE DR
4 SHADY OAKS DR
5 CIRCLE CT

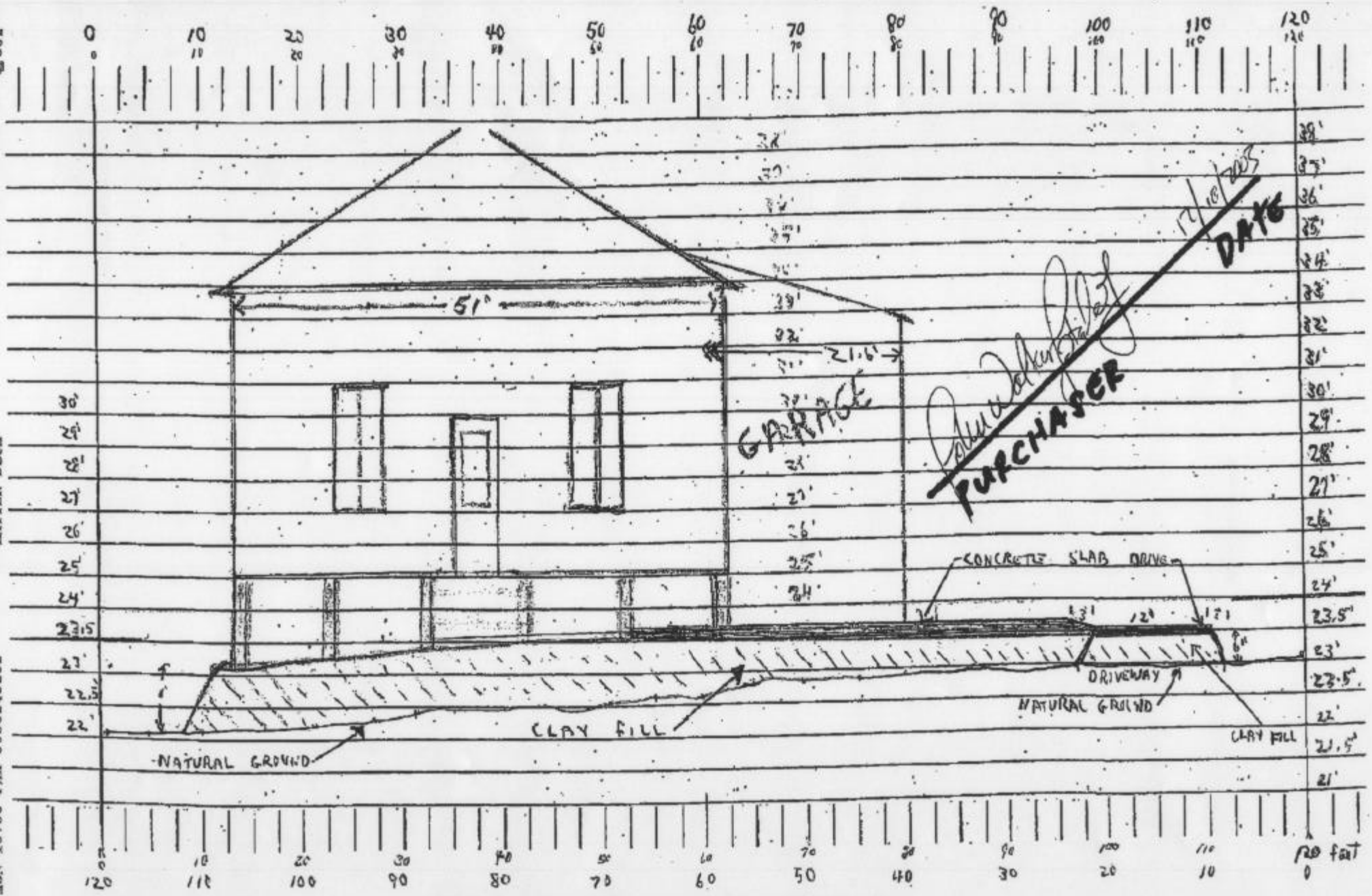

SECTION VIEW

PROPOSED HOUSE, GARAGE AND DRIVEWAY CONSTRUCTION
1400 BLOCK OF 18th STREET COVINGTON LA.
SEC. 41, T6S, R1E ST. TAMMANY PARISH

DATE: DECEMBER 8, 2003
SHEET: 1 of 3

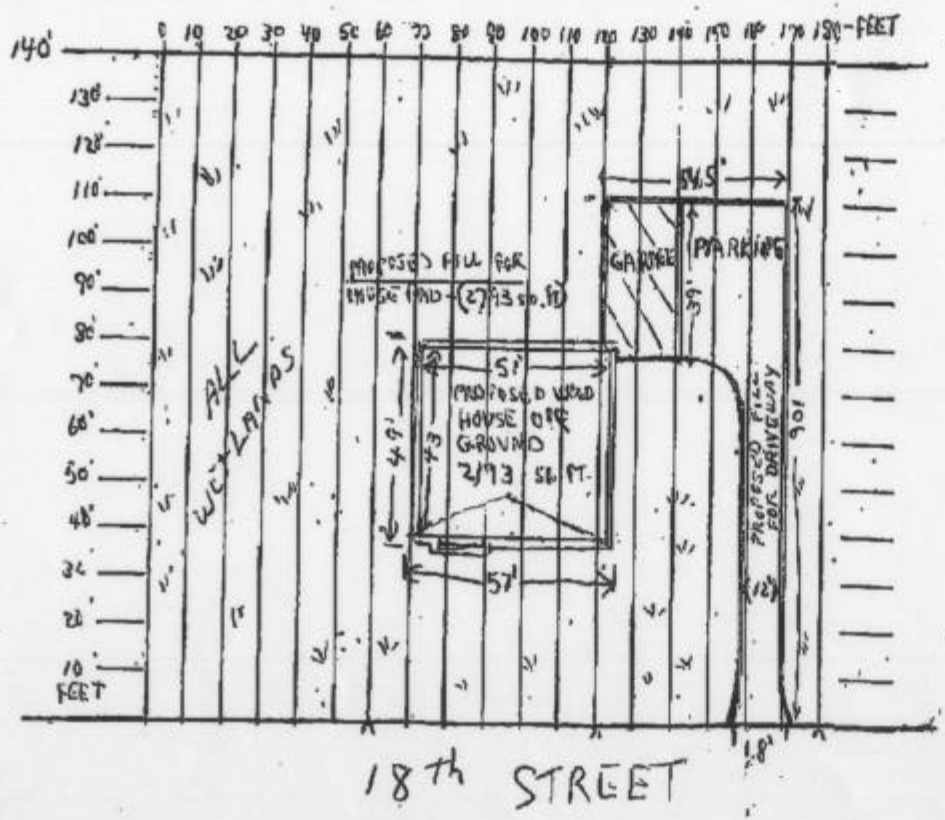

DATE: DECEMBER 8, 2003

SHEET - 2 OF 3

PLAN VIEW

PROPOSED HOUSE, GARAGE AND DRIVEWAY CONSTRUCTION
1400 BLOCK OF 18th STREET, COVINGTON LA.
SEC. 41, T6S, R11E, ST. TAMMANY PARISH

NOTE: FILL MATERIAL SHALL CONSIST OF 152 CUBIC YARDS OF RED CLAY FILL. APPROXIMATELY (0.14) OF WETLANDS WOULD BE FILLED.

12/10/2003
DATE

PURCHASER