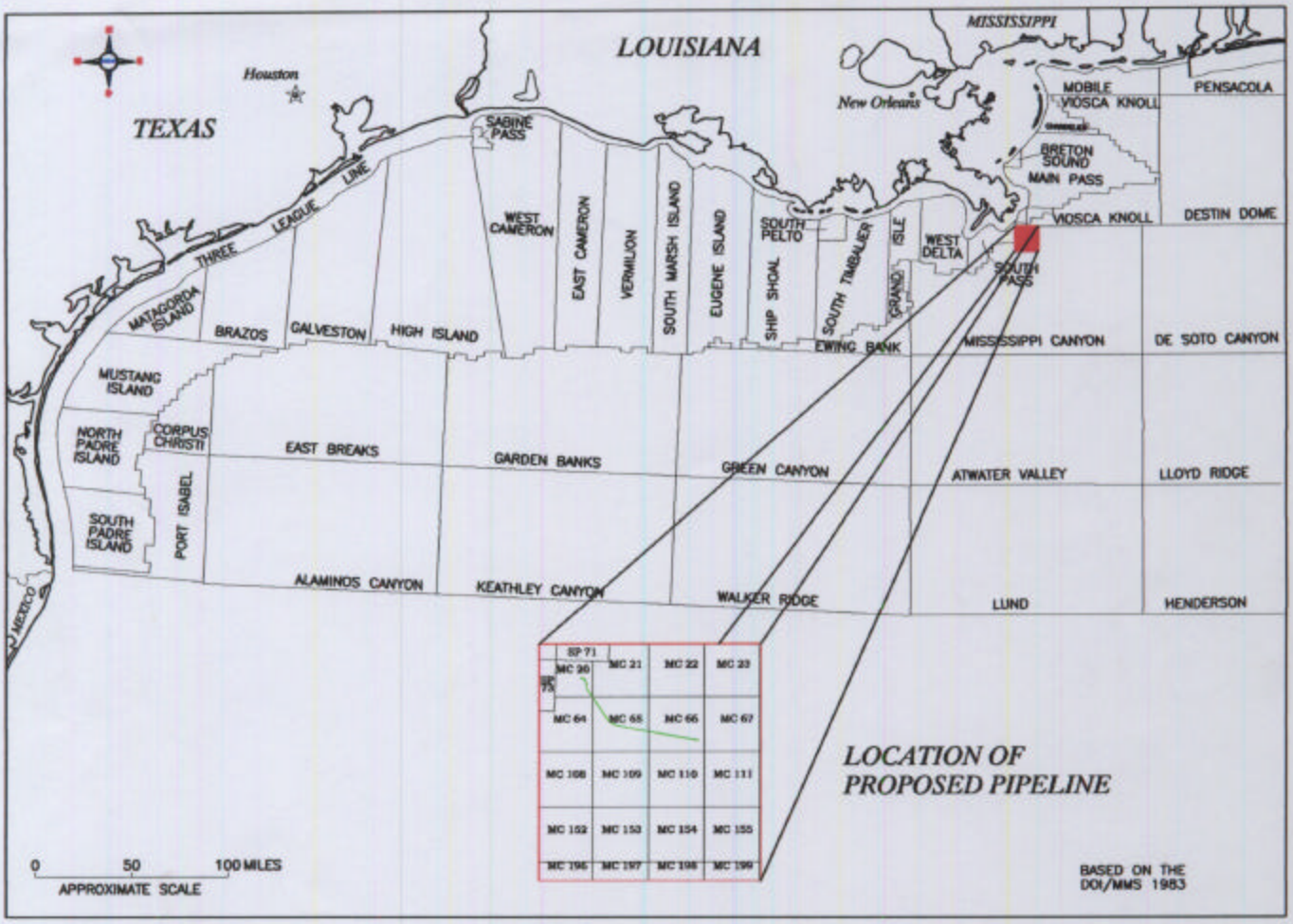

FILE NAME: 659FAIRWAY_PLAT1.DWG

DATE : 21 JULY 2003
GEODETIC DATUM: NAD 1927
ELLIPSOID: CLARKE 1866
PROJECTION: UTM
ZONE: 16
GRID UNITS: US FEET

MARINER ENERGY, INC.
PROPOSED 3.500"OD x 0.204" wt X-70
BULK GAS PIPELINE

BLOCK 66 TO BLOCK 20 MISSISSIPPI CANYON AREA
GULF SAFETY FAIRWAY CROSSING

GULF OF MEXICO

SHEET NO. 1 OF 3

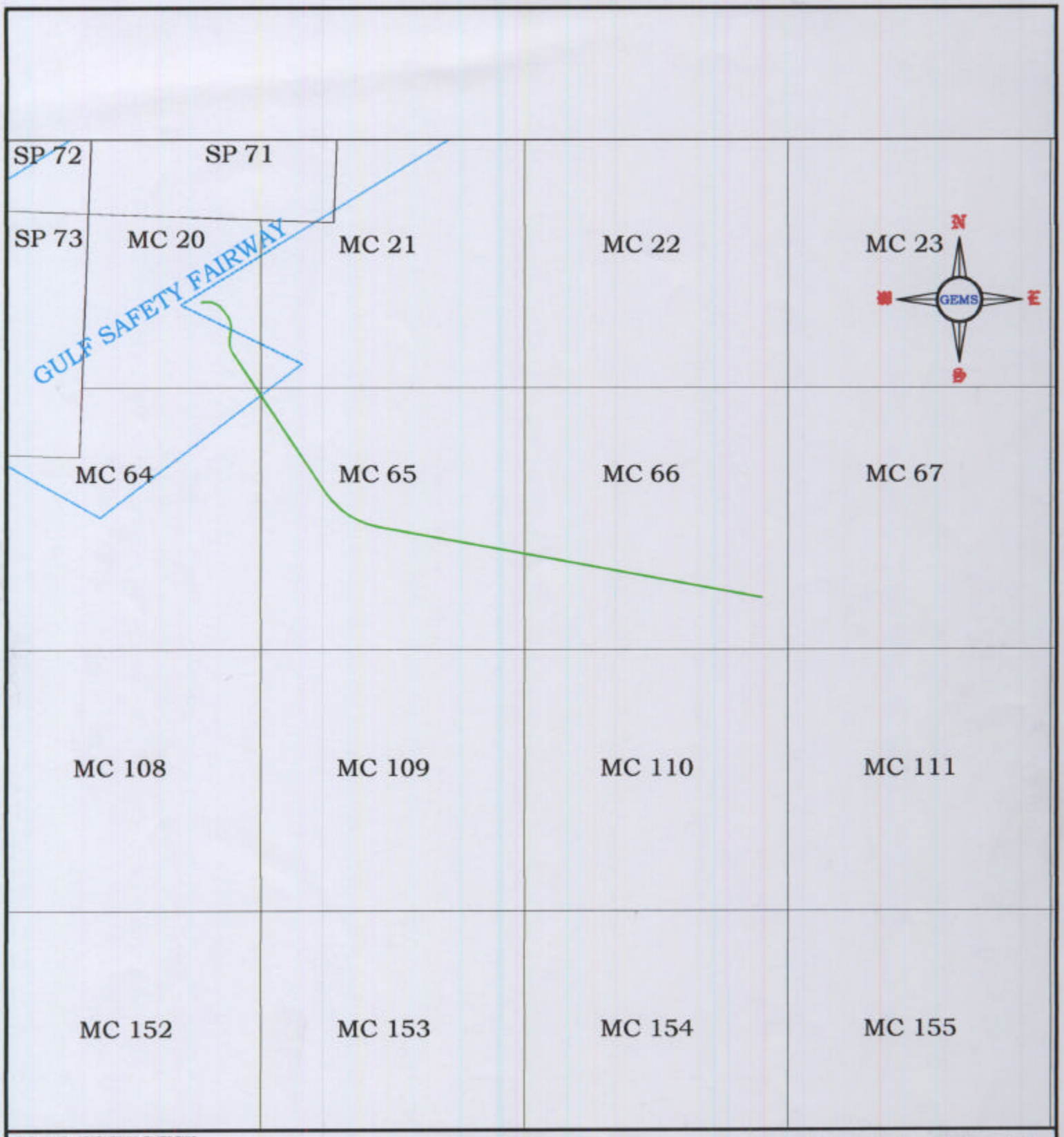

FILE NAME: 659FAIRWAY_PLAT2.DWG

MARINER ENERGY, INC.

0 4000 8000 12000 16000

SCALE 1 : 96,000
SCALE 1" = 8000'

PROPOSED 3.500" OD x 0.204" wt X-70
BULK GAS PIPELINE
BLOCK 66 TO BLOCK 20 MISSISSIPPI CANYON AREA
GULF SAFETY FAIRWAY CROSSING
GULF OF MEXICO

DATE : 21 JULY 2003
GEODETIC DATUM: NAD 1927
ELLIPSOID: CLARKE 1866
PROJECTION: UNIVERSAL TRANSVERSE MERCATOR
ZONE: 16
GRID UNITS: US FEET



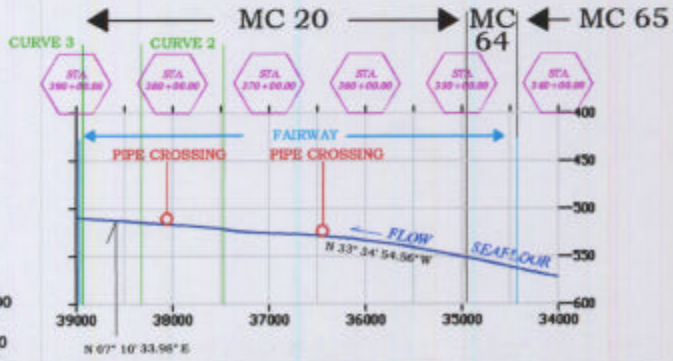

PROFILE

SCALE : HORIZONTAL 0 1000 2000

VERTICAL 0 100 200

CURVE 2 DATA
PC 2 374+72.80 X= 1,012,077.84' Y= 10,504,014.45' Lat.= 28°55'47.56"N Lon.= 88°57'53.05"W
PT 2 383+28.43 X= 1,011,886.95' Y= 10,504,828.11' Lat.= 28°55'55.59"N Lon.= 88°57'55.35"W
PI 2 X= 1,011,831.27' Y= 10,504,385.82'
R= 1,200.00' T= 445.77' Δ= 40° 45' 28.54" L= 853.63'

CURVE 3 DATA
PC 3 389+35.83 X= 1,011,963.08' Y= 10,505,432.73' Lat.= 28°56'01.58"N Lon.= 88°57'54.81"W
PT 3 398+28.99 X= 1,011,749.79' Y= 10,506,278.95' Lat.= 28°56'09.92"N Lon.= 88°57'57.16"W
PI 3 X= 1,012,021.59' Y= 10,505,897.47'
R= 1,200.00' T= 468.41' Δ= 42° 38' 43.63" L= 893.16'

FILE NAME: 659FAIRWAY_PLAT3.DWG

PROPOSED PIPELINE LOCATION

EXISTING PIPELINE LOCATION

MARINER #1 EXISTING WELL LOCATION

DATE : 13 JUNE 2003

GEODETIC DATUM: NAD 1927

ELLIPSOID: CLARKE 1866

PROJECTION: UNIVERSAL TRANSVERSE MERCATOR

ZONE: 16

GRID UNITS: US FEET

MARINER ENERGY, INC.

PROPOSED 3.500" OD x 0.204" wt X-70

BULK GAS PIPELINE ROUTE

BLOCK 66 TO BLOCK 20 MISSISSIPPI CANYON AREA

GULF SAFETY FAIRWAY CROSSING

GULF OF MEXICO