SITE

MAPTECH

Products View Cart Registration Support Downloads Online Maps Company Search

Maptech MapServer Maps and Charts: View FREE USGS Topo Maps, NOAA Nautical Charts, Aerial Photos. GPS Navigation Software.

ENTER CITY OR PLACE NAME

SELECT STATE Go!

OR ENTER ZIP CODE Go!

Advanced Search Help

Topo Map | Nautical Chart | Aeronautical Chart | Nav Photo | LEARN MORE! | Buy Maps & Charts for this Region

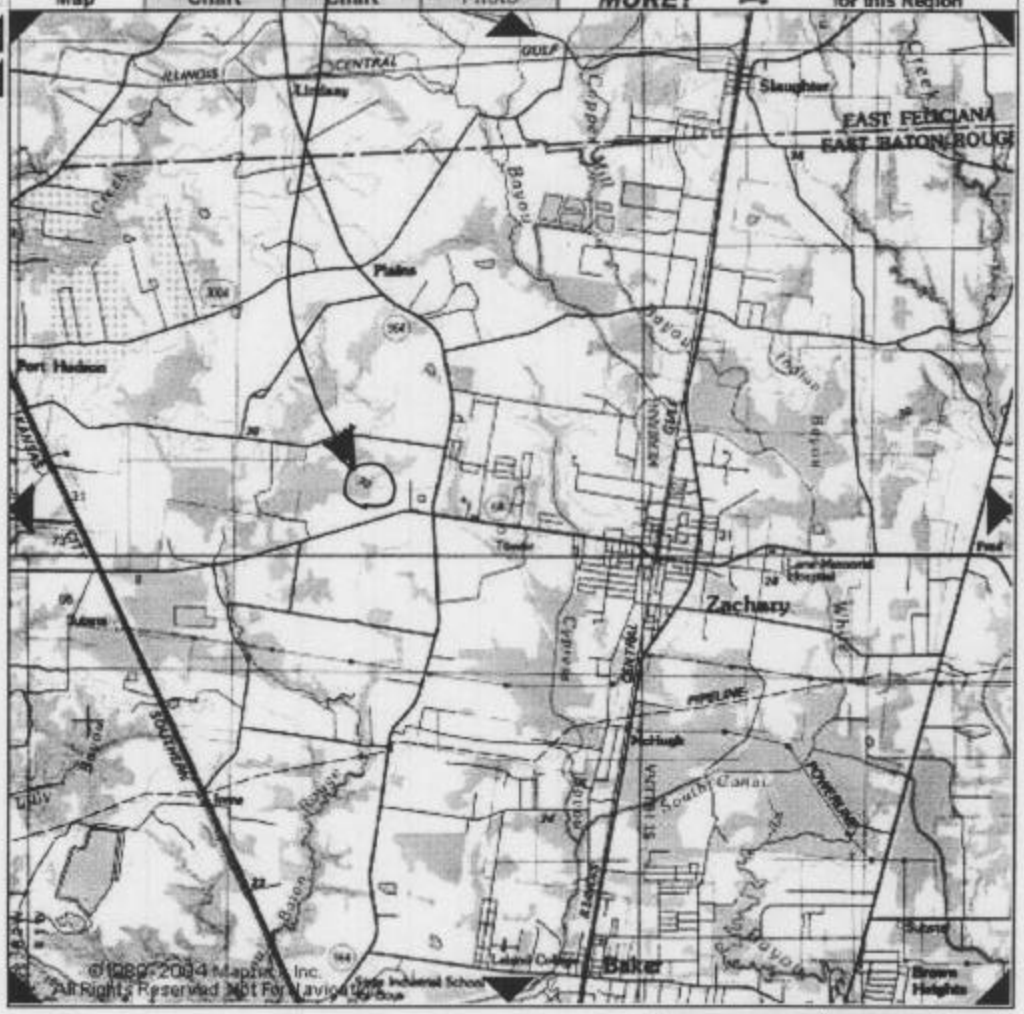

© 1989-2004 Maptech, Inc.
All Rights Reserved. Not For Navigation Use

Coming...

Innovative
Intuitive
Integrated

Latitude

Longitude

Coordinates DMS

--------FUN TOOLS--------

MAPTECH MAPSERVER

Click To Zoom

1:100,000 Scale

50% Zoom Go!

MAPTECH

Enter your email to register for prize drawings and product information:

Go! Info

Add Maps and Charts to Your Website - It's Free!

marinalife.com

Put Our MapServer to Work on Your Site! Display Topo Maps, Nautical Charts, High Altitude Photos, and Much More!

Maptech Product Line Overview

Land Maps

Terrain Navigator
Terrain Navigator Pro
GPS & Handhelds
National Park Digital Guide
Appalachian Trail
Waterproof Topo Maps

Marine Software

Marine Navigator
Digital Charts
Contour 3D Charts
Offshore Navigator
GPS & Handhelds

Marine Books & Charts

ChartKit Books
Waterproof Charts & Chartbooks
Embassy Guides

GIS & Business Software

ArcGIS from ESRI
BusinessMAP from ESRI
Special Services

GPS & Handhelds

Outdoor Navigator
Pocket Navigator
Accessories

Aeronautical Software

VFR/IFR AeroPacks
VFR/IFR AeroSims
FAA Paper Charts
Pocket Navigator (Handheld)

Special Services

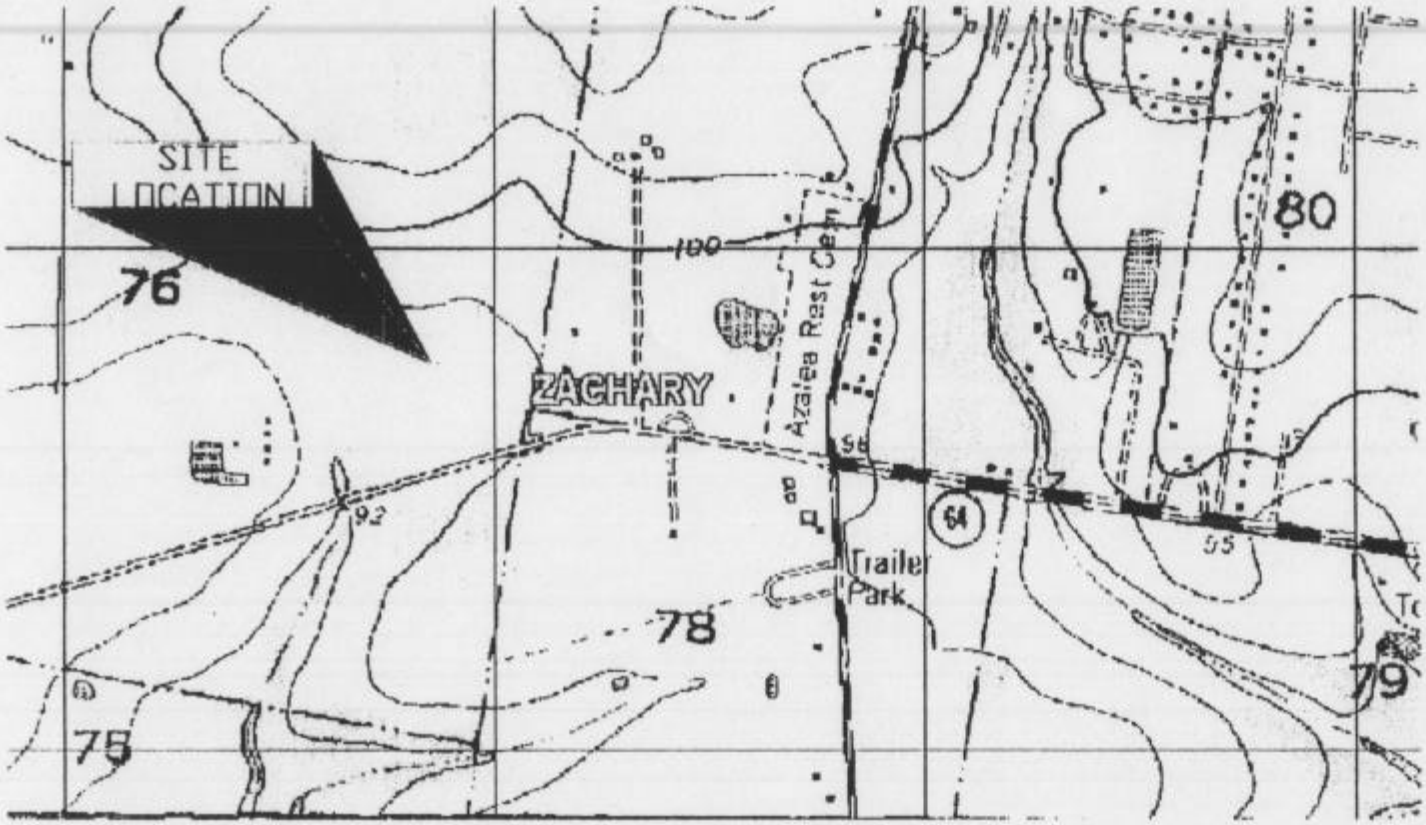

NOTE: TAKEN FROM DELORME TOPO QUADS, EAST BATON ROUGE PARISH, LA 1999.

CCI\HELISE\CCIDOCS\WETLANDS\GEORGE ROBINSON

COMPLIANCE CONSULTANTS, INC. Environmental Engineering	WETLAND DETERMINATION FOR PECAN HILL SUBDIVISION	SITE LOCATION OCTOBER 2003	FIGURE 1

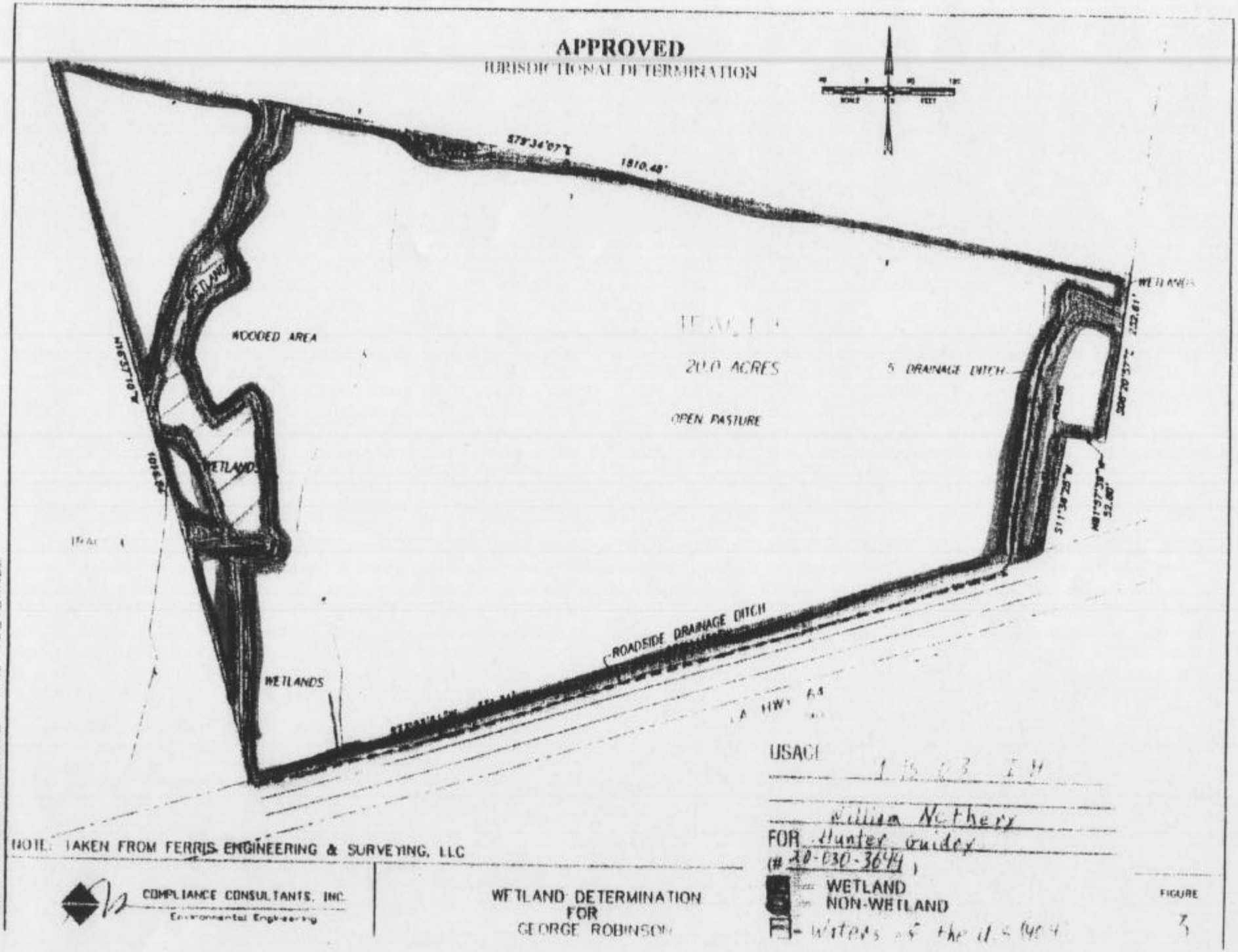
APPROVED
JURISDICTIONAL DETERMINATION
WOODED AREA
WETLANDS
WETLANDS
WETLANDS
20.0 ACRES
OPEN PASTURE
5 DRAINAGE DITCH
ROADSIDE DRAINAGE DITCH
LA HWY 64
1810.48'
USACE
William Nethery
FOR Hunter Guidry
(# 20-030-3644)
WETLAND
NON-WETLAND
Waters of the U.S. 1404
NOTE: TAKEN FROM FERRIS ENGINEERING & SURVEYING, LLC
COMPLIANCE CONSULTANTS, INC.
Environmental Engineering
WETLAND DETERMINATION
FOR
GEORGE ROBINSON
FIGURE
3
ADMIN\CCIDOCS\ROBINSON TRACT\WETLANDS

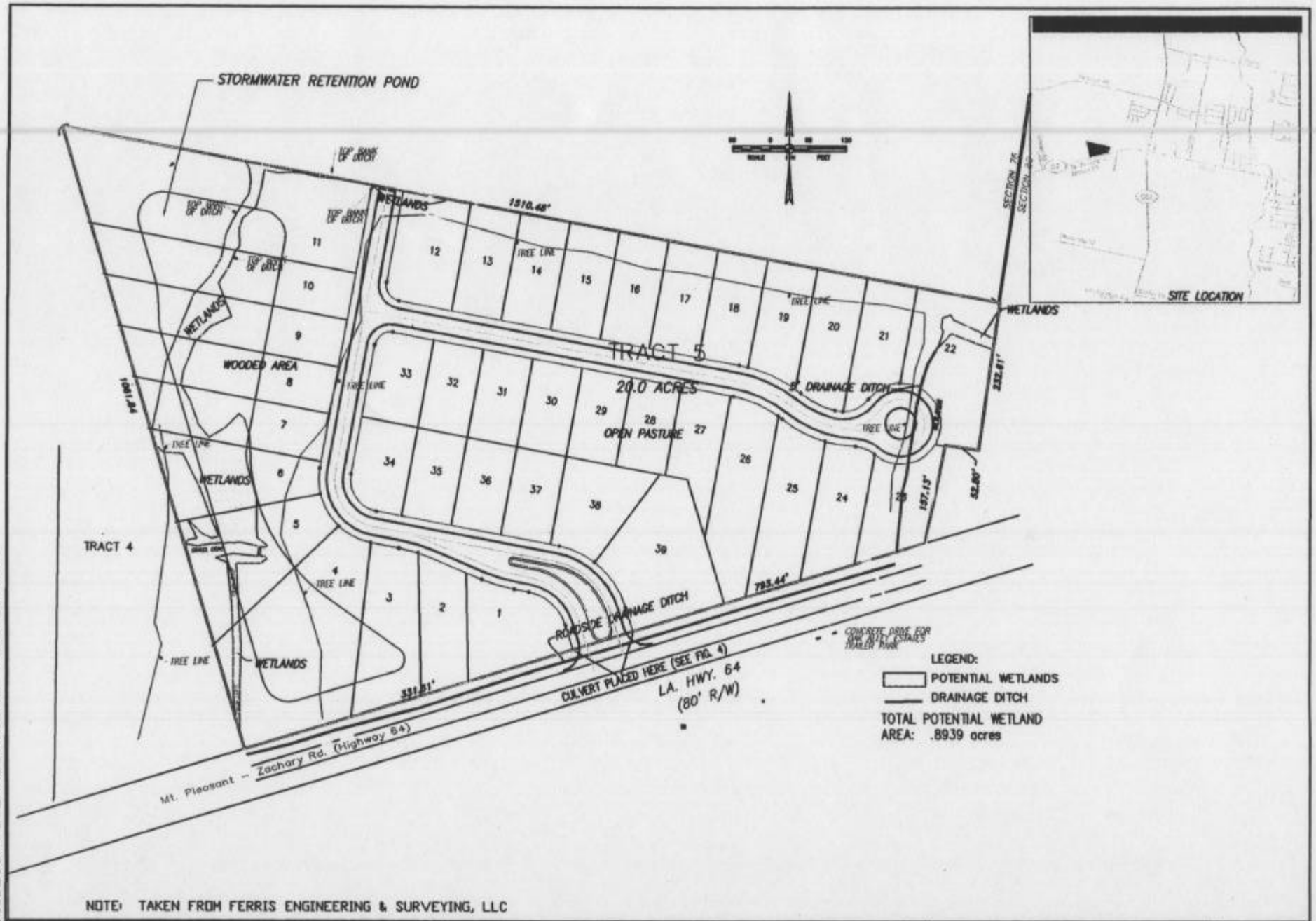

NOTE: TAKEN FROM FERRIS ENGINEERING & SURVEYING, LLC

HELISE/CCIDOCS/WETLANDS/GEORGE ROBINSON.DWG

COMPLIANCE CONSULTANTS, INC. Environmental Engineering	NATIONWIDE PERMIT APPLICATION FOR GEORGE ROBINSON	SITE LAYOUT OCTOBER 2003	FIGURE 2

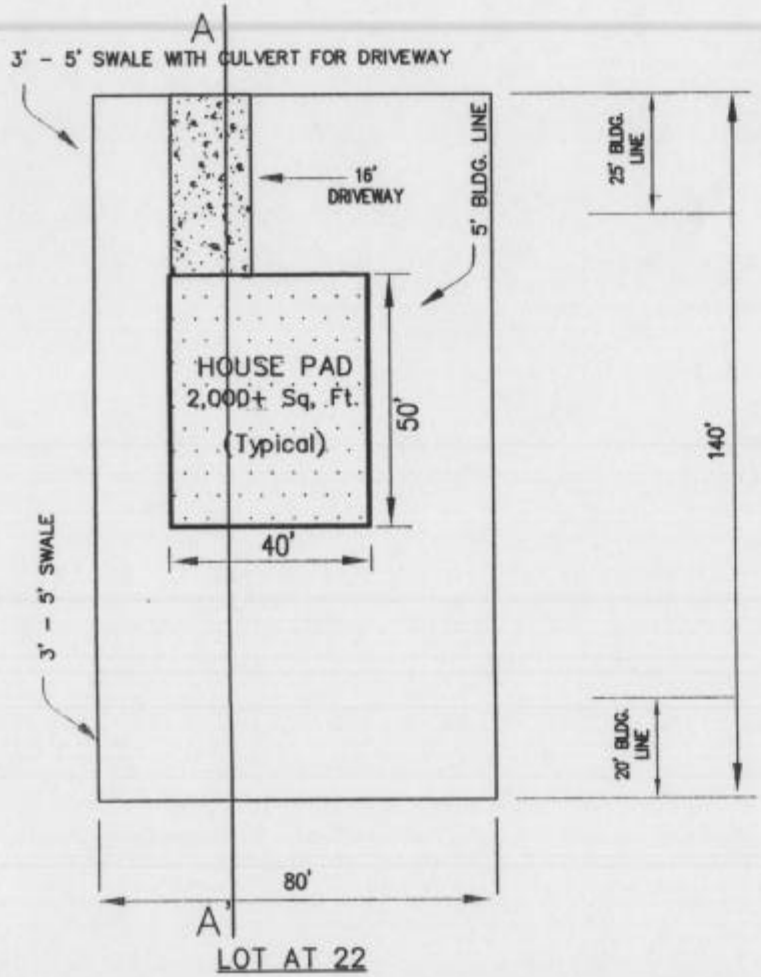

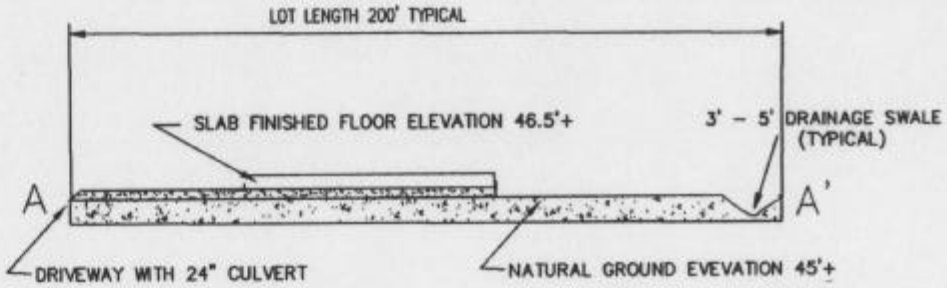

TYPICAL LOT LAYOUT
CROSS SECTION A - A
N.T.S.

NOTE: TAKEN FROM FERRIS ENGINEERING & SURVEYING, LLC

HELISE/CCIDDCS/WETLANDS/GEORGE ROBINSON.DWG

COMPLIANCE CONSULTANTS, INC. Environmental Engineering	NATION WIDE PERMIT APPLICATION FOR PECAN HILLS SUBDIVISION	TYPICAL LOT LAYOUT OCTOBER 2003	FIGURE 3

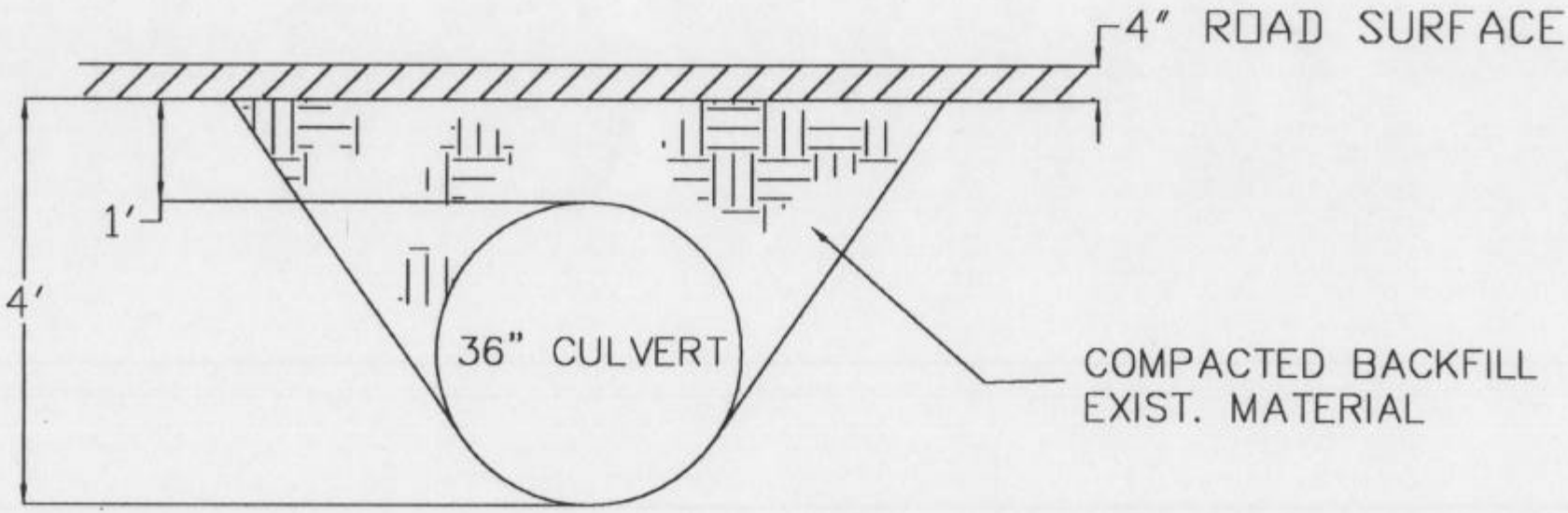

CULVERT CROSSING

NOTE: TAKEN FROM FERRIS ENGINEERING & SURVEYING, LLC

COMPLIANCE CONSULTANTS, INC. Environmental Engineering	WETLAND DETERMINATION FOR GEORGE ROBINSON	TYPICAL CULVERT LAYOUT DECEMBER 2003	FIGURE 4

HELISE/CCIDOCS/WETLANDS/GEORGE ROBINSON.DWG