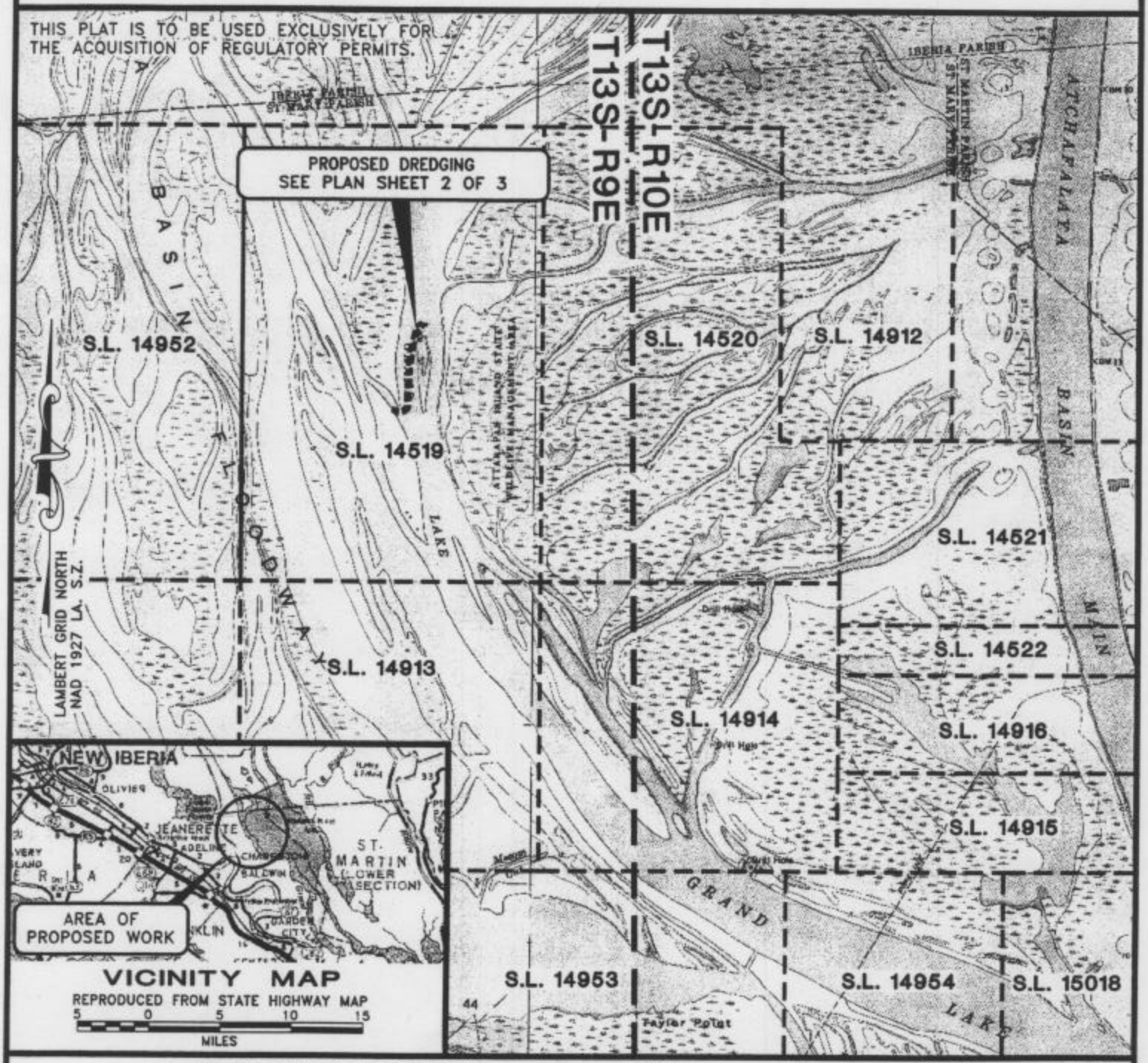

HUNT OIL COMPANY
P.O. BOX 727
SCOTT, LOUISIANA 70583

PROPOSED ACCESS CHANNEL TO ACCESS THE S.L. 14519 NO. 3 MYETTE POINT FIELD ST. MARY PARISH, LOUISIANA

PREPARED BY C&C Technologies SURVEY SERVICES
730 E. KALISTE SALOOM ROAD, LAFAYETTE, LA. (337) 261-0660

JOB NO. 3666	DWG: PBH	CHK: HEK	REVISED	DATE 06/30/03
FILENAME: L:\13s09e\3666\c3666D.dwg				SHEET 1 OF 3

T13S-R9E

S.L. 14519

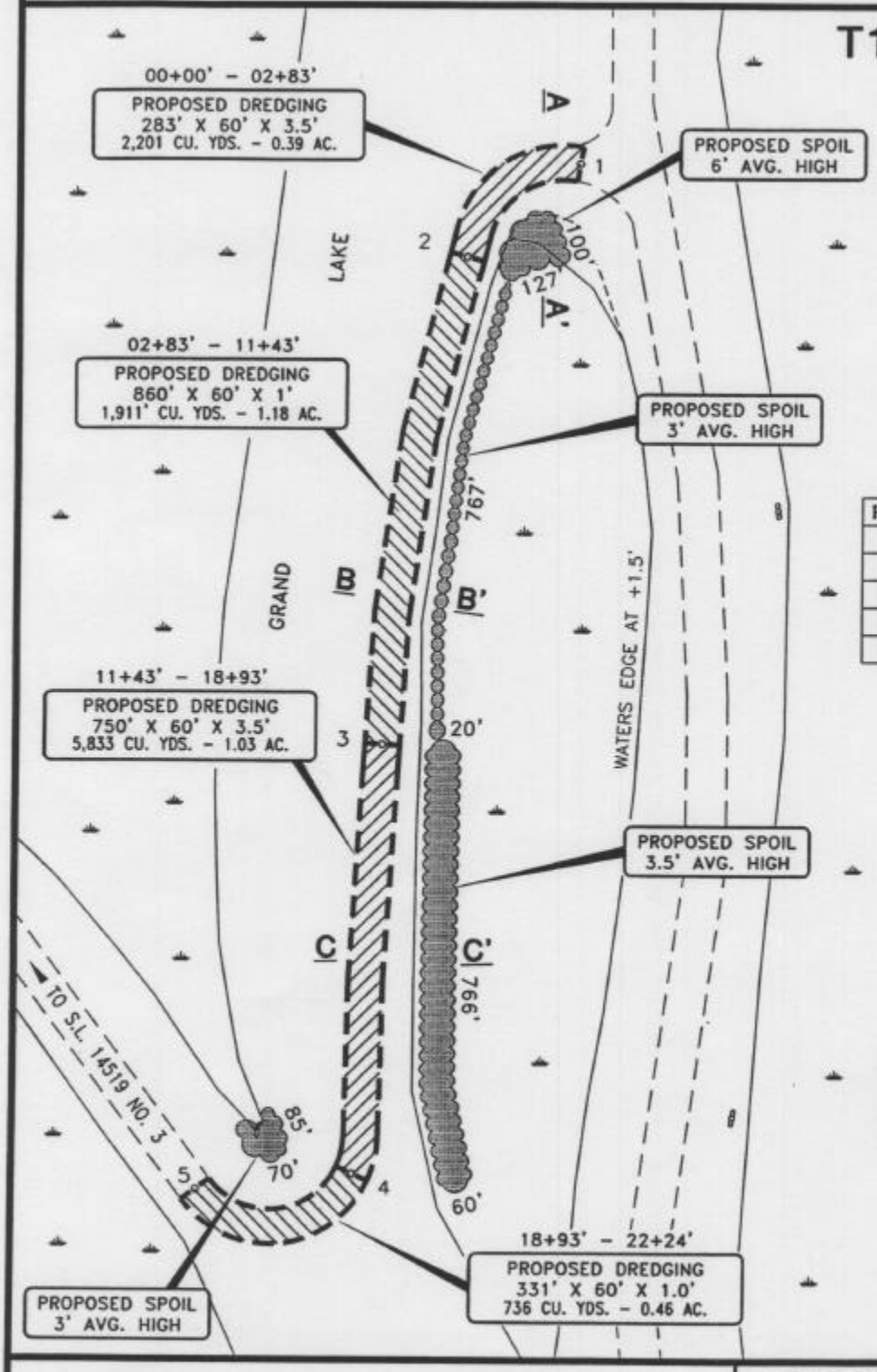

THE MAXIMUM ELEVATION OF ANY MATERIAL PLACED ABOVE NATURAL GROUND SHOULD BE AS FOLLOWS:

ELEV. OF NAT. GRD. (FT. NGVD)	MAX. DISPOSAL ELEV. (FT. NGVD)
+15	+19
+12	+17
+9	+15
+6	+13
+3	+11
+1	+9

PT.	X COORD.	Y COORD.	LATITUDE	LONGITUDE
1	1,944,918'	462,963'	29°56'22.8"N	91°30'26.1"W
2	1,944,725'	462,803'	29°56'21.2"N	91°30'28.3"W
3	1,944,584'	461,957'	29°56'12.9"N	91°30'29.8"W
4	1,944,539'	461,210'	29°56'05.5"N	91°30'30.3"W
5	1,944,265'	461,183'	29°56'05.2"N	91°30'33.5"W

N

LAMBERT GRID NORTH
NAD 1927 LA. S.Z.

PROPOSED EXCAVATION
10,681 CU. YDS. OF DREDGING
3.06 ACRES OF DREDGING
1.82 ACRES OF SPOIL

PLAN

300' 0' 300'

SCALE IN FEET

HUNT OIL COMPANY
P.O. BOX 727
SCOTT, LOUISIANA 70583

PROPOSED ACCESS CHANNEL TO ACCESS THE S.L. 14519 NO. 3 MYETTE POINT FIELD ST. MARY PARISH, LOUISIANA

PREPARED BY C&C Technologies SURVEY SERVICES
730 E. KALISTE SALOOM ROAD, LAFAYETTE, LA (337) 261-0660

JOB NO. 3666	DWG: PBH	CHK: HEK	REVISED	DATE 06/30/03
FILENAME: L:\13s09e\3666\c3666c.dwg				SHEET 2 OF 3

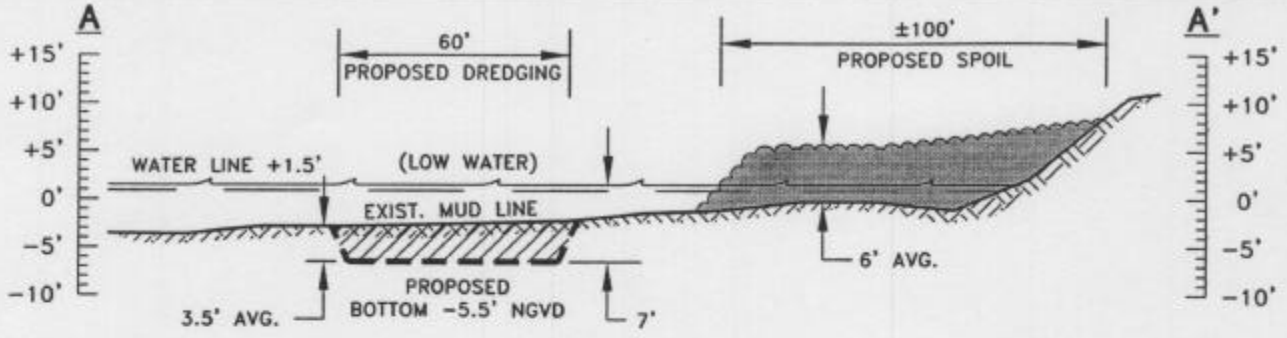

0' HORZ. 50'
SCALE IN FEET

SECTION

0' VERT. 20'
SCALE IN FEET

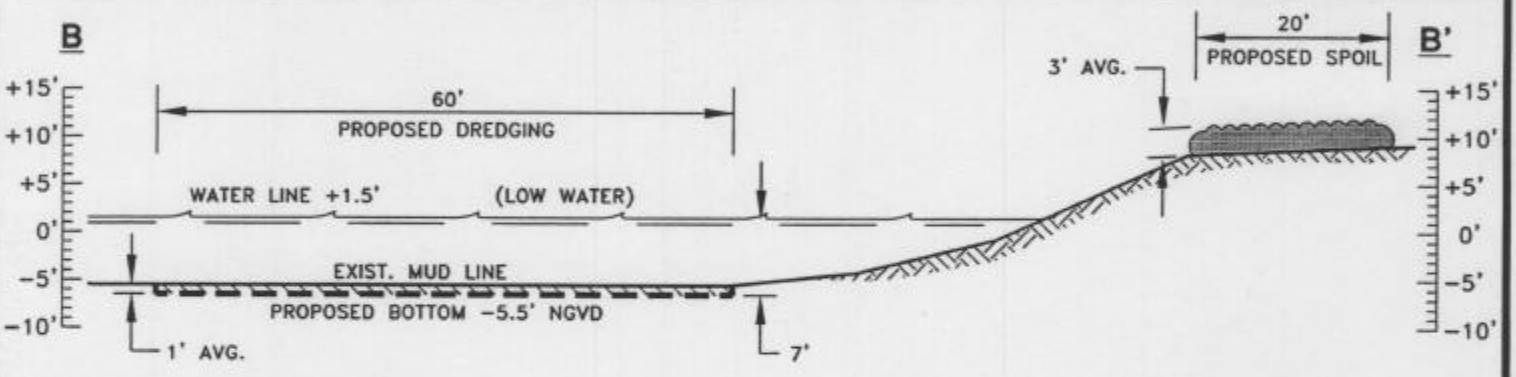

0' HORZ. 20'
SCALE IN FEET

SECTION

0' VERT. 20'
SCALE IN FEET

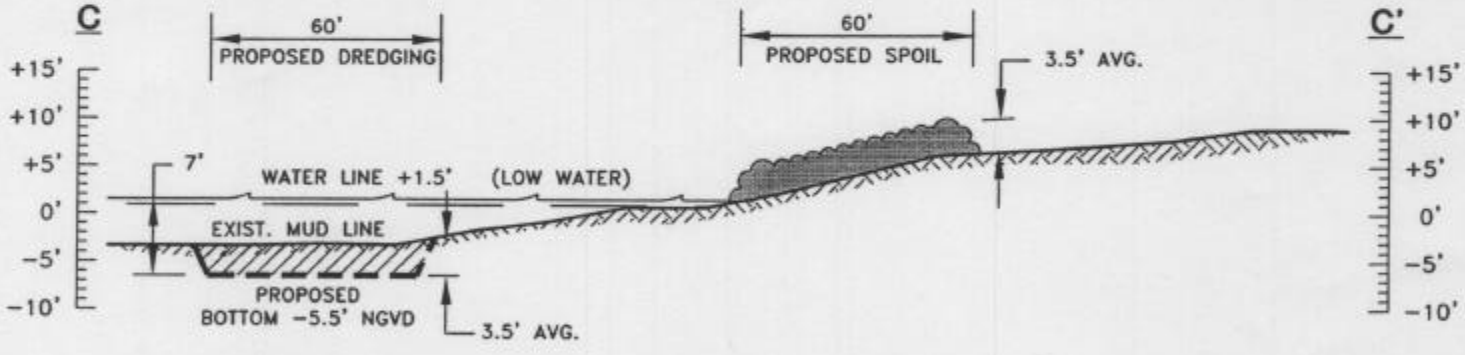

0' HORZ. 50'
SCALE IN FEET

SECTION

0' VERT. 20'
SCALE IN FEET

HUNT OIL COMPANY
P.O. BOX 727
SCOTT, LOUISIANA 70583

PROPOSED ACCESS CHANNEL TO ACCESS THE S.L. 14519 NO. 3 MYETTE POINT FIELD ST. MARY PARISH, LOUISIANA

PREPARED BY C&C Technologies SURVEY SERVICES
730 E. KALISTE SALOOM ROAD, LAFAYETTE, LA (337) 261-0660

JOB NO. 3666	DWG: PBH	CHK: HEK	REVISED	DATE 06/30/03
FILENAME: L:\13s09e\3666\c3666c.dwg				SHEET 3 OF 3