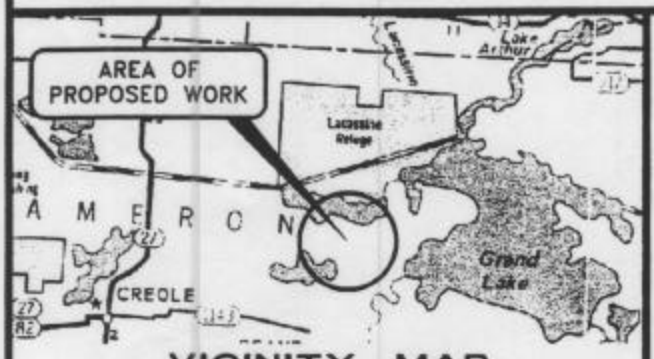


VICINITY MAP

REPRODUCED FROM STATE HIGHWAY MAP

5 0 5 10 15

MILES

All structures, facilities, well and pipelines/flowlines shall be removed within 120 days of abandonment of the facilities for the herein permitted use. This condition does not preclude the necessity for revising the current permit or obtaining a separate Coastal Use Permit, should one be required, for such removal activities.

All structures will be marked and lighted in accordance with U.S Coast Guard regulations.

As-built drawings shall be submitted within 30 days of completion of this project to the Louisiana Department of Natural Resources, Office of Conservation, Pipeline Division, P.O. Box 94275, Baton Rouge, LA 70804 and to the Louisiana Department of Natural Resources, Coastal Management Division, P. O. Box 44487, Baton Rouge, La. 70804-4487.

Permittee shall contact Louisiana ONE CALL at 1-800-272-3020 forty-eight hours prior to excavation or demolition.




LOCATION MAP

REPRODUCED FROM USGS LATANIA LAKE & LAKE MISERE QUADRANGLES

4000' 0' 4000' 8000'

SCALE IN FEET

elpaso

EL PASO PRODUCTION COMPANY
9 GREENWAY PLAZA
HOUSTON, TEXAS 77046

# PROPOSED DREDGING AND LOCATION
# MIAMI CORP 26 NO. 1
# SOUTH LITTLE LAKE MISERE PROSPECT
# CAMERON PARISH, LOUISIANA

| | | | | | |
|---|---|---|---|---|---|
| PREPARED BY C&C Technologies SURVEY SERVICES 730 E. KALISTE SALOOM ROAD, LAFAYETTE, LA. (337) 261-0660 | JOB NO. 4302 | DWG: REP | CHK: HEK | REVISED 02/06/04 | DATE 06/09/03 |
| | FILENAME: L:\13S06W\4302\C4302A.DWG | | | | SHEET 1 OF 12 |

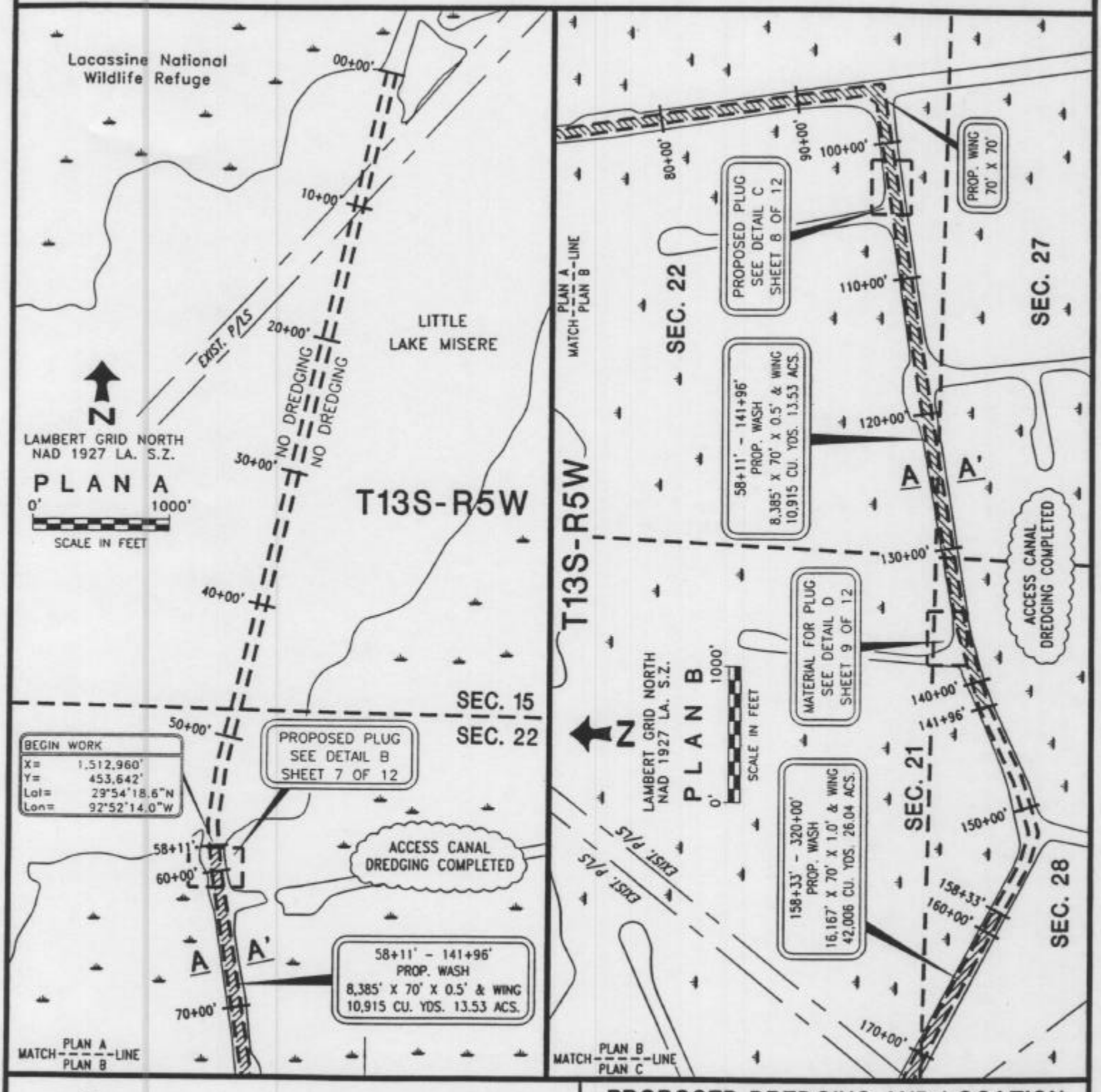


elpaso

EL PASO PRODUCTION COMPANY
9 GREENWAY PLAZA
HOUSTON, TEXAS 77046

# PROPOSED DREDGING AND LOCATION
# MIAMI CORP 26 NO. 1
# SOUTH LITTLE LAKE MISERE PROSPECT
# CAMERON PARISH, LOUISIANA

| | | | | | |
|---|---|---|---|---|---|
| PREPARED BY C&C Technologies SURVEY SERVICES 730 E. KALISTE SALOOM ROAD, LAFAYETTE, LA. (337) 261-0660 | JOB NO. 4302 | DWG: REP | CHK: HEK | REVISED 02/06/04 | DATE 06/09/03 |
| | FILENAME: L:\13S06W\4302\C4302.DWG | | | | SHEET 2 OF 12 |

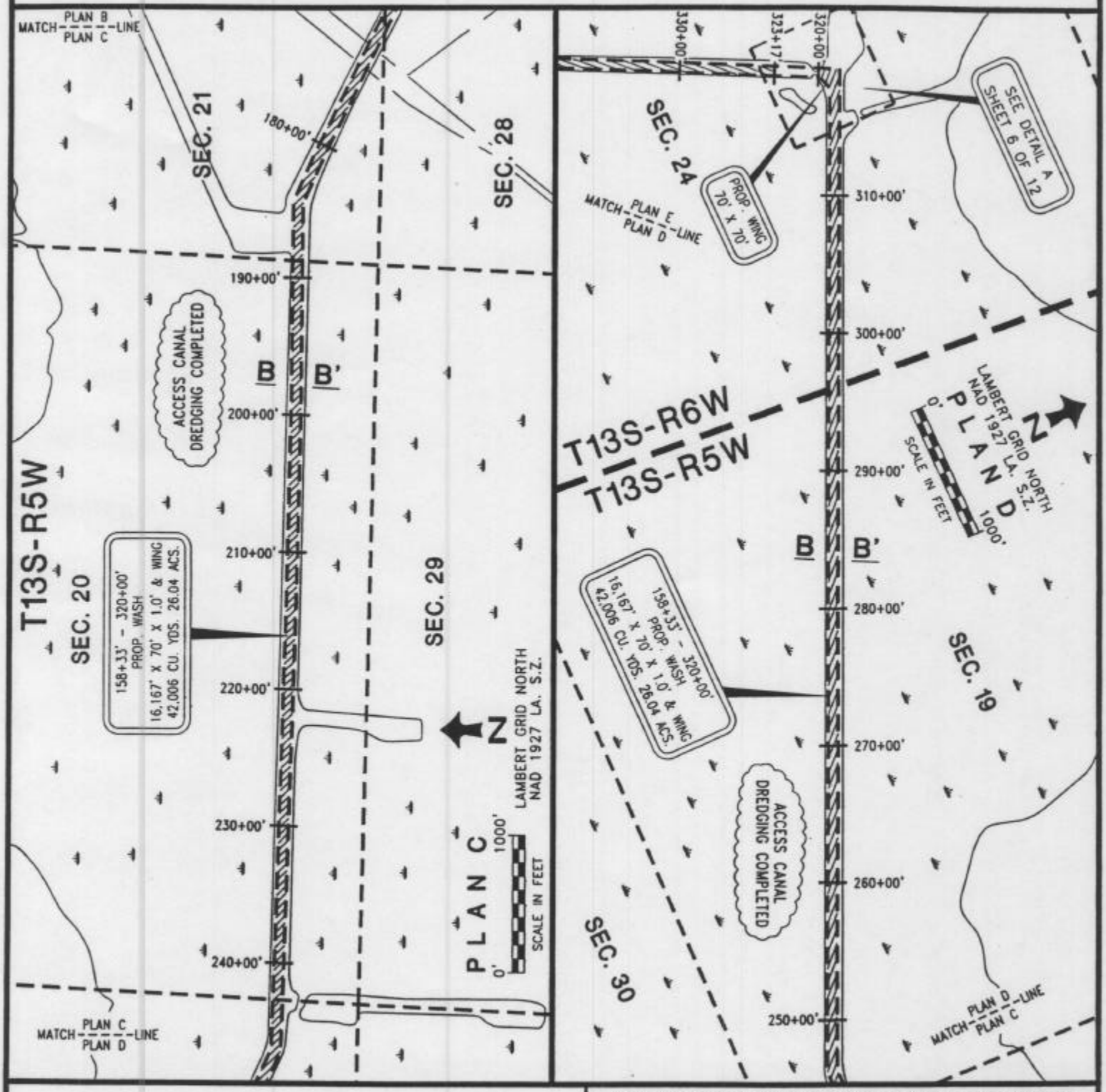


elpaso

EL PASO PRODUCTION COMPANY
9 GREENWAY PLAZA
HOUSTON, TEXAS 77046

# PROPOSED DREDGING AND LOCATION
# MIAMI CORP 26 NO. 1
# SOUTH LITTLE LAKE MISERE PROSPECT
# CAMERON PARISH, LOUISIANA

| | | | | | |
|---|---|---|---|---|---|
| PREPARED BY C&C Technologies SURVEY SERVICES 730 E. KALISTE SALOOM ROAD, LAFAYETTE, LA (337) 261-0660 | JOB NO. 4302 | DWG: REP | CHK: HEK | REVISED 02/06/04 | DATE 06/09/03 |
| | FILENAME: L:\13S06W\4302\C4302.DWG | | | | SHEET 3 OF 12 |

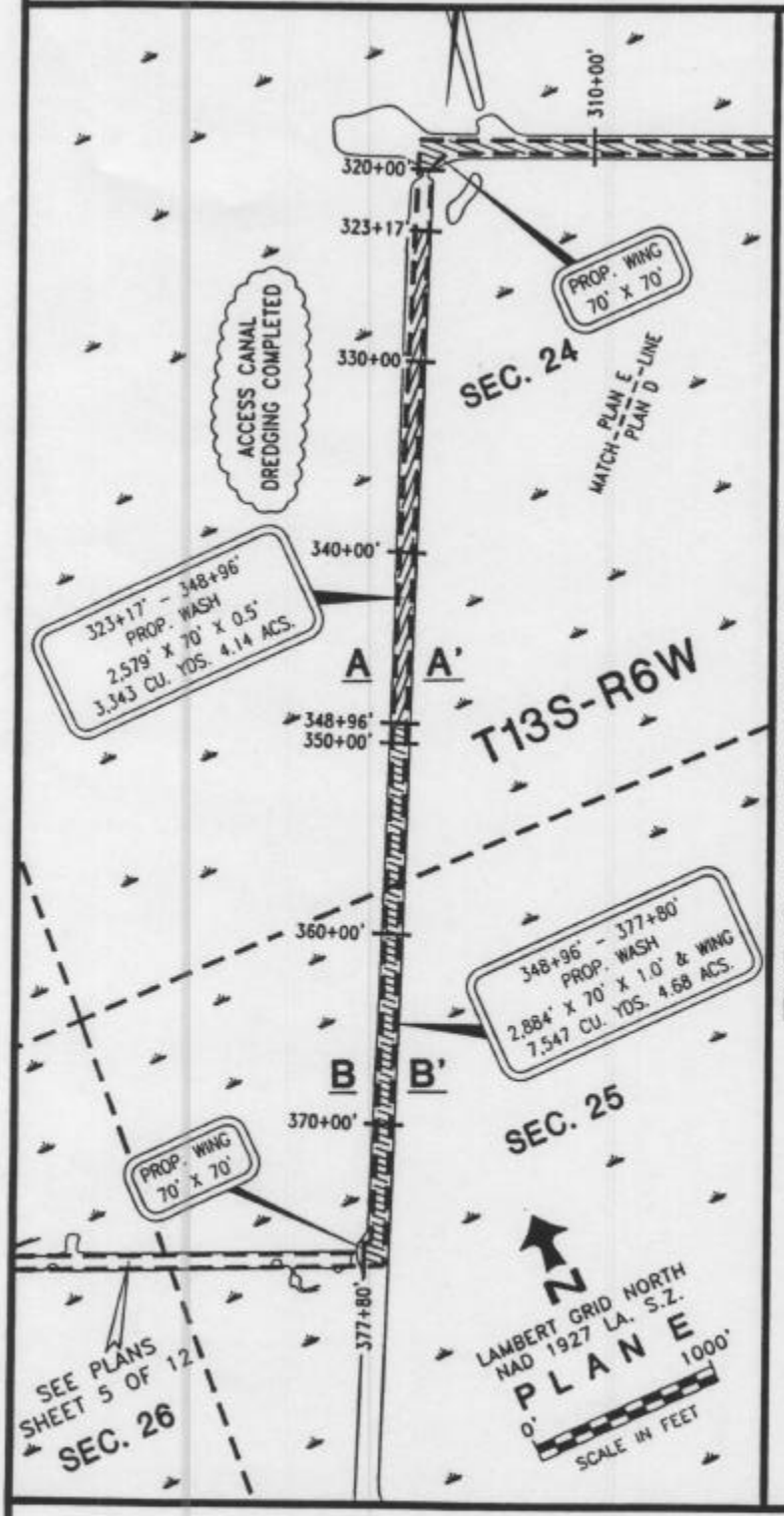


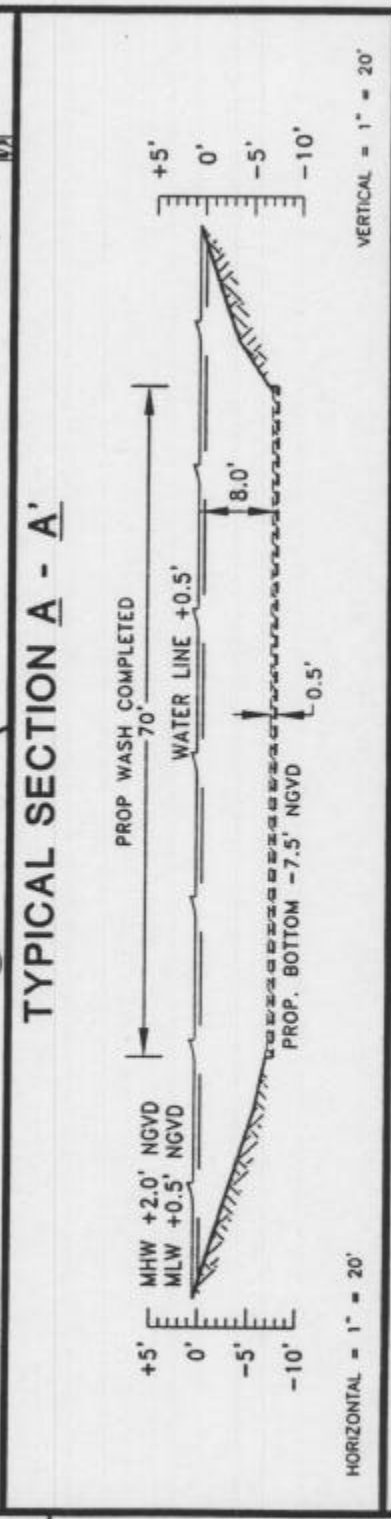


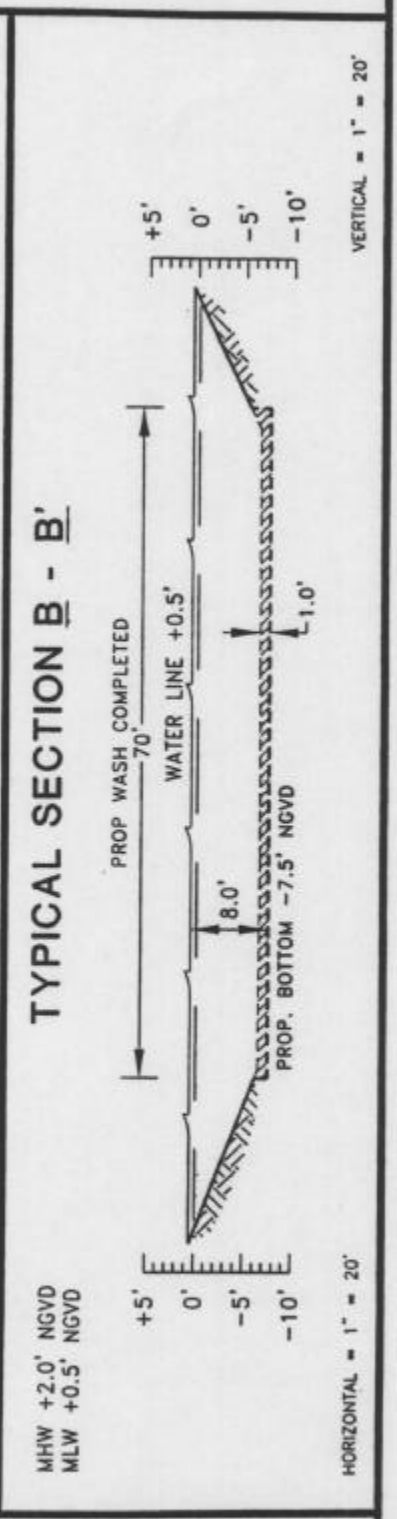


elpaso

EL PASO PRODUCTION COMPANY
9 GREENWAY PLAZA
HOUSTON, TEXAS 77046

# PROPOSED DREDGING AND LOCATION
# MIAMI CORP 26 NO. 1
# SOUTH LITTLE LAKE MISERE PROSPECT
# CAMERON PARISH, LOUISIANA

PREPARED BY C&C Technologies SURVEY SERVICES
730 E. KALISTE SALOOM ROAD, LAFAYETTE, LA. (337) 261-0660

| | | | | |
|---|---|---|---|---|
| JOB NO. 4302 | DWG: REP | CHK: HEK | REVISED 02/06/04 | DATE 06/09/03 |
| FILENAME: L:\13S06W\4302\C4302.DWG | | | | SHEET 4 OF 12 |

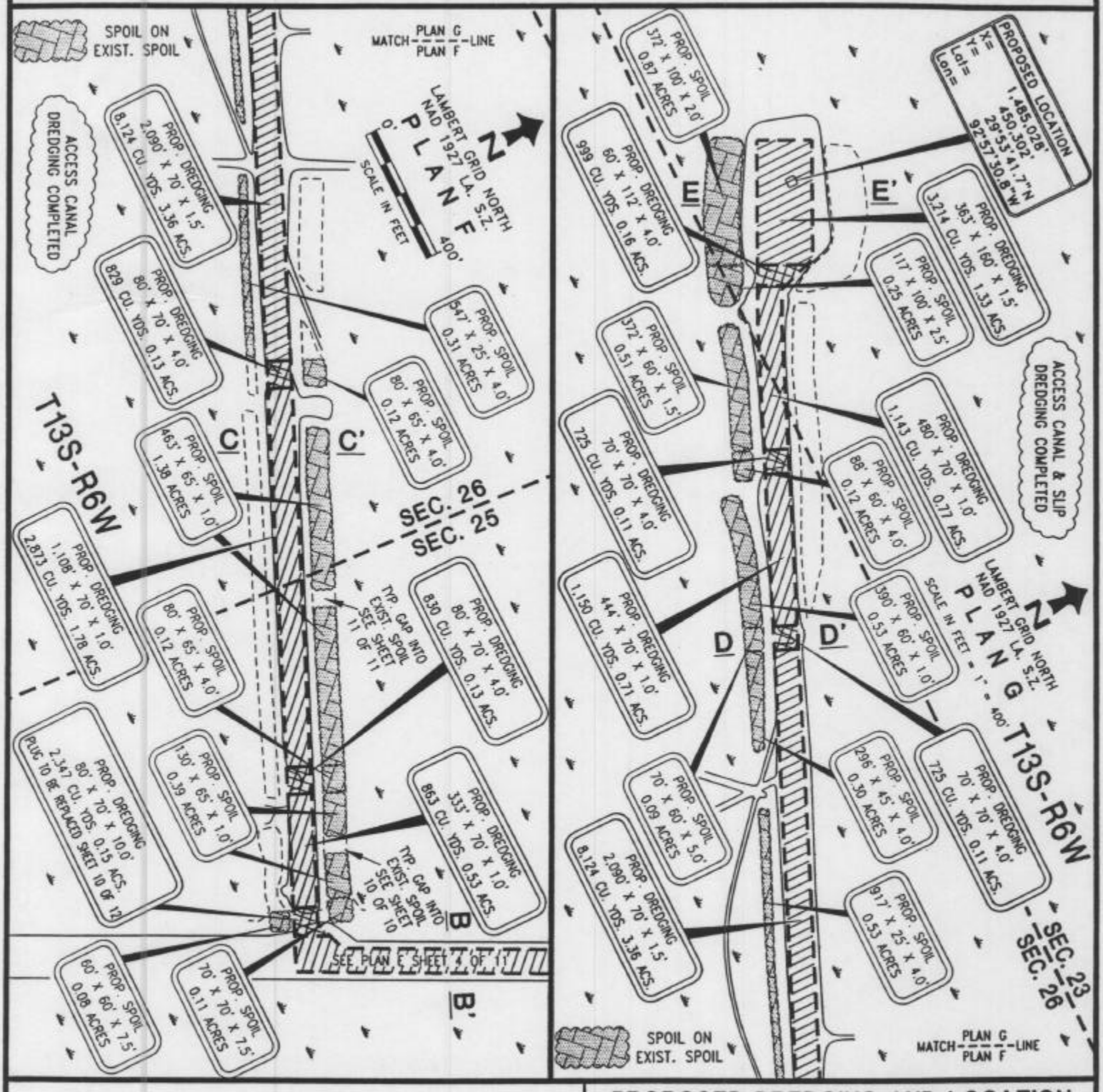


elpaso

EL PASO PRODUCTION COMPANY
9 GREENWAY PLAZA
HOUSTON, TEXAS 77046

# PROPOSED DREDGING AND LOCATION
# MIAMI CORP 26 NO. 1
# SOUTH LITTLE LAKE MISERE PROSPECT
# CAMERON PARISH, LOUISIANA

| | | | | | |
|---|---|---|---|---|---|
| PREPARED BY C&C Technologies SURVEY SERVICES 230 E. KALISTE SALOOM ROAD, LAFAYETTE, LA (337) 261-0660 | JOB NO. 4302 | DWG: REP | CHK: HEK | REVISED 08/28/03 02/06/04 | DATE 06/09/03 |
| | FILENAME: L:\13S06W\4302\C4302B.DWG | | | | SHEET 5 OF 12 |

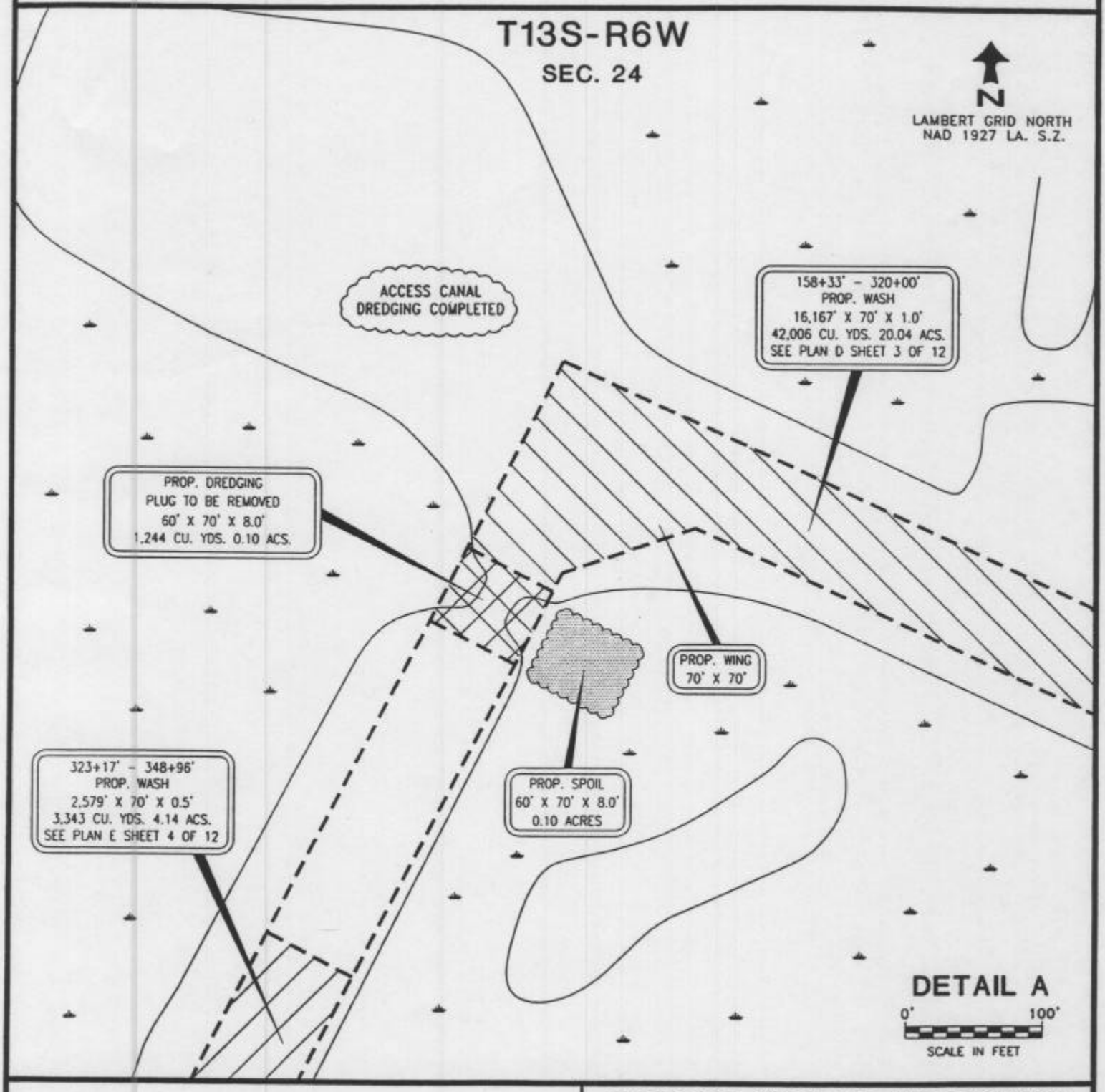


elpaso

EL PASO PRODUCTION COMPANY
9 GREENWAY PLAZA
HOUSTON, TEXAS 77046

# PROPOSED DREDGING AND LOCATION
# MIAMI CORP 26 NO. 1
# SOUTH LITTLE LAKE MISERE PROSPECT
# CAMERON PARISH, LOUISIANA

| | | | | | |
|---|---|---|---|---|---|
| PREPARED BY C&C Technologies SURVEY SERVICES 730 E. KALISTE SALOOM ROAD, LAFAYETTE, LA. (337) 261-0660 | JOB NO. 4302 | DWG: REP | CHK: KEK | REVISED 02/06/04 | DATE 06/09/03 |
| | FILENAME: L:\13S06W\4302\C4302C.DWG | | | | SHEET 6 OF 12 |

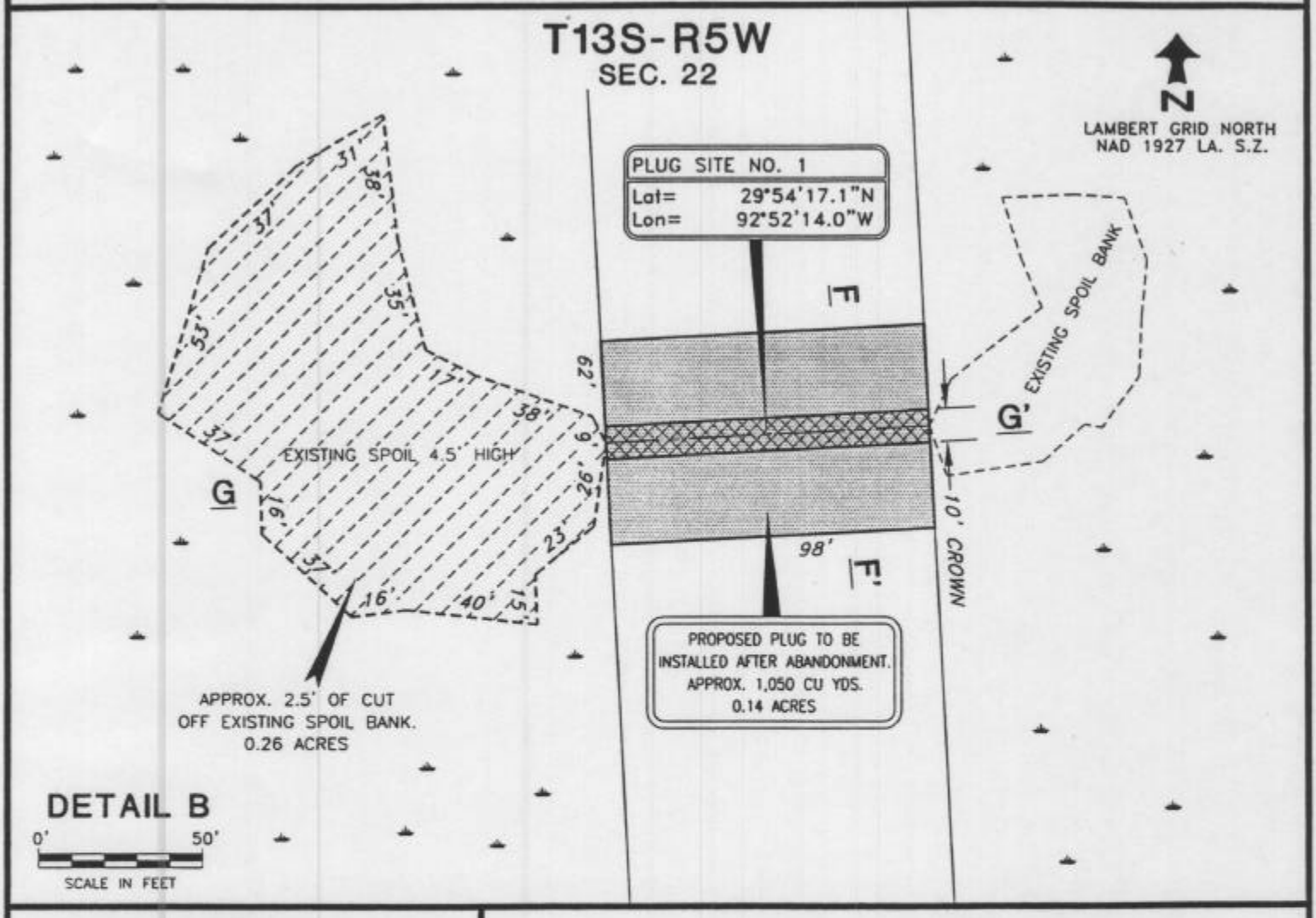


## TYPICAL SECTION F - F'

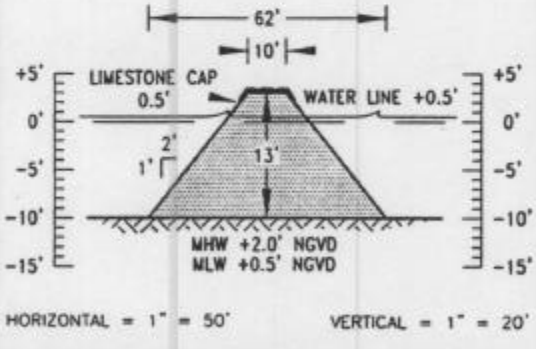


## TYPICAL SECTION G - G'

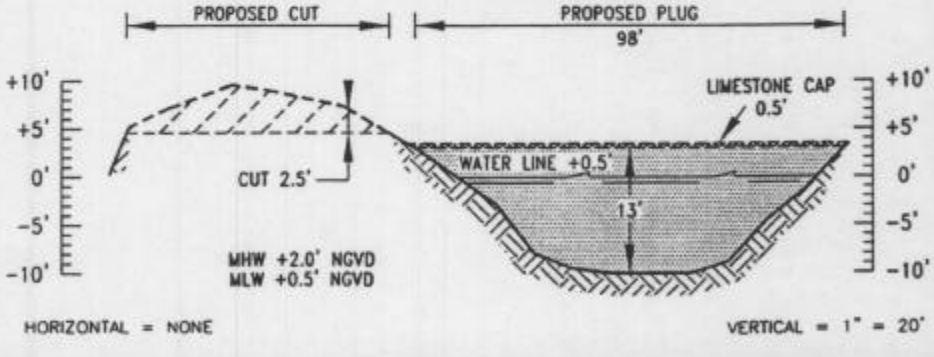


elpaso

EL PASO PRODUCTION COMPANY
9 GREENWAY PLAZA
HOUSTON, TEXAS 77046

# PROPOSED DREDGING AND LOCATION
# MIAMI CORP 26 NO. 1
# SOUTH LITTLE LAKE MISERE PROSPECT
# CAMERON PARISH, LOUISIANA

| | | | | | |
|---|---|---|---|---|---|
| PREPARED BY C&C Technologies SURVEY SERVICES 730 E. KALISTE SALOOM ROAD, LAFAYETTE, LA (337) 261-0660 | JOB NO. 4302 | DWG: REP | CHK: HEK | REVISED 02/06/04 | DATE 06/09/03 |
| | FILENAME: L:\13S06W\4302\C4302F.DWG | | | | SHEET 7 OF 12 |

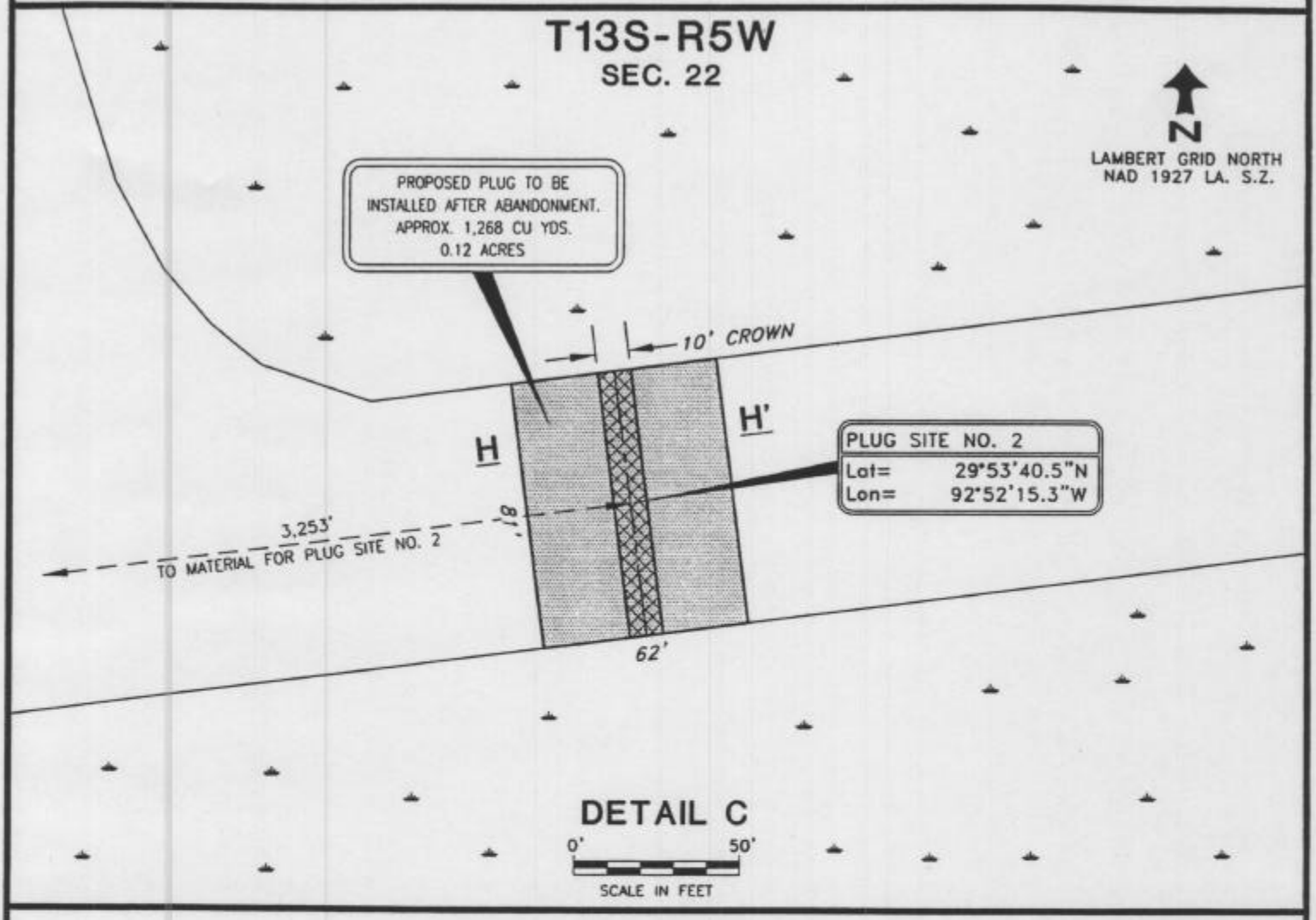


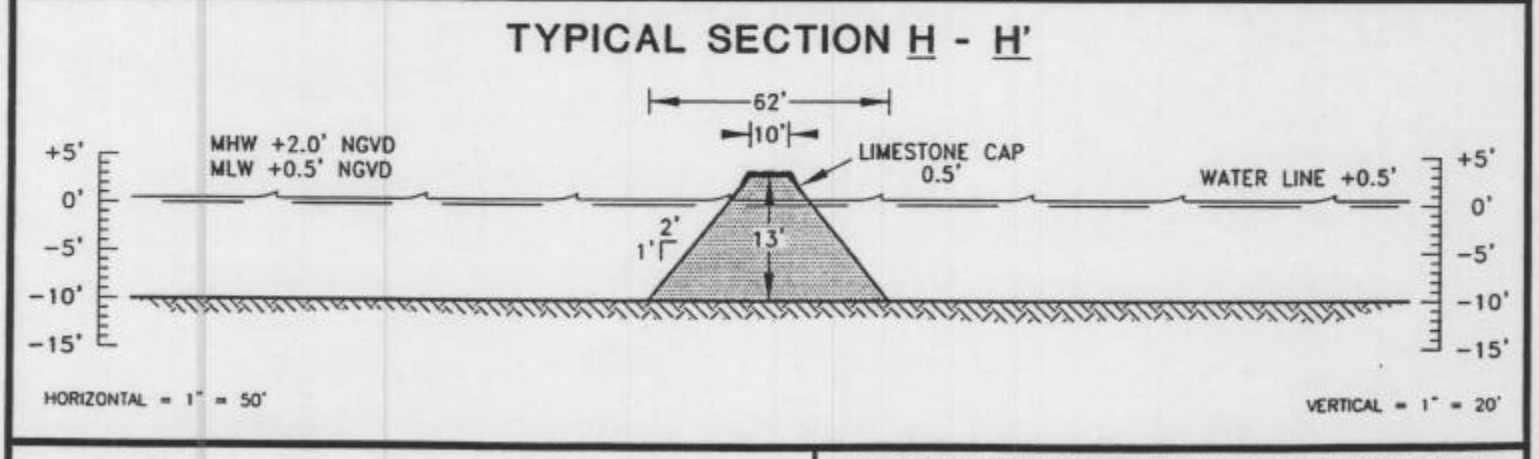


elpaso

EL PASO PRODUCTION COMPANY
9 GREENWAY PLAZA
HOUSTON, TEXAS 77046

# PROPOSED DREDGING AND LOCATION
# MIAMI CORP 26 NO. 1
# SOUTH LITTLE LAKE MISERE PROSPECT
# CAMERON PARISH, LOUISIANA

| | | | | | |
|---|---|---|---|---|---|
| PREPARED BY C&C Technologies SURVEY SERVICES 730 E. KALISTE SALOOM ROAD, LAFAYETTE, LA (337) 261-0660 | JOB NO. 4302 | DWG: REP | CHK: HEK | REVISED 02/06/04 | DATE 06/09/03 |
| | FILENAME: L:\13S06W\4302\C4302E.DWG | | | | SHEET 8 OF 12 |

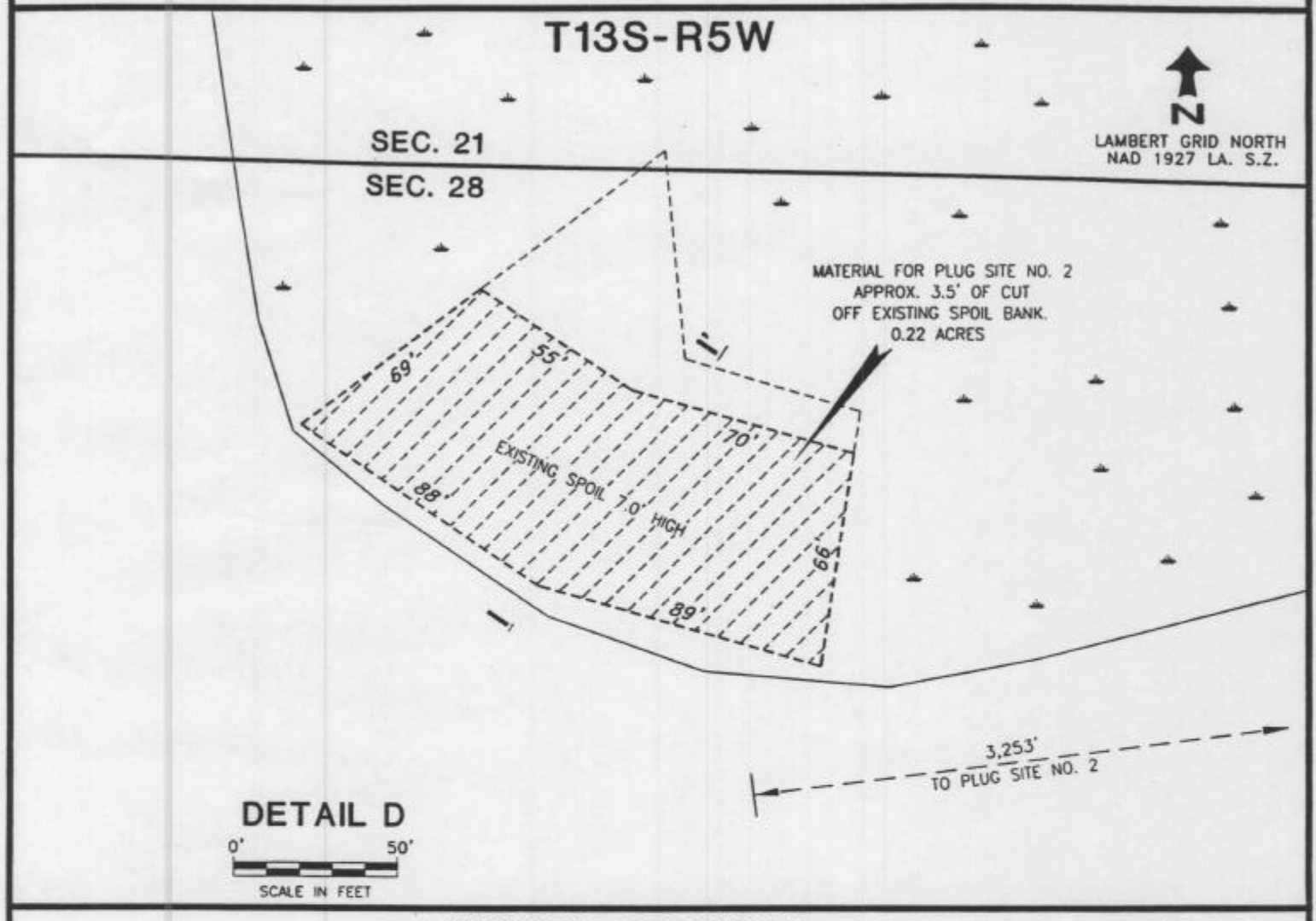


## TYPICAL SECTION I - I'

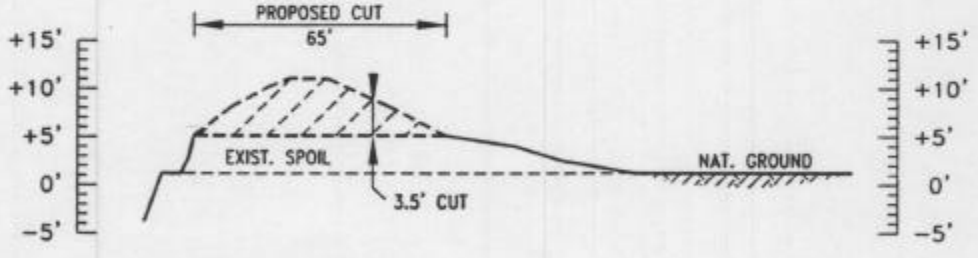


HORIZONTAL = 1" = 50'

VERTICAL = 1" = 20'

elpaso

EL PASO PRODUCTION COMPANY
9 GREENWAY PLAZA
HOUSTON, TEXAS 77046

**PROPOSED DREDGING AND LOCATION**
**MIAMI CORP 26 NO. 1**
**SOUTH LITTLE LAKE MISERE PROSPECT**
**CAMERON PARISH, LOUISIANA**

PREPARED BY C&C Technologies SURVEY SERVICES
730 E. KALISTE SALOOM ROAD, LAFAYETTE, LA (337) 261-0660

| | | | | |
|---|---|---|---|---|
| JOB NO. 4302 | DWG: REP | CHK: HEK | REVISED 02/06/04 | DATE 06/09/03 |
| FILENAME: L:\13S06W\4302\C4302E.DWG | | | | SHEET 9 OF 12 |

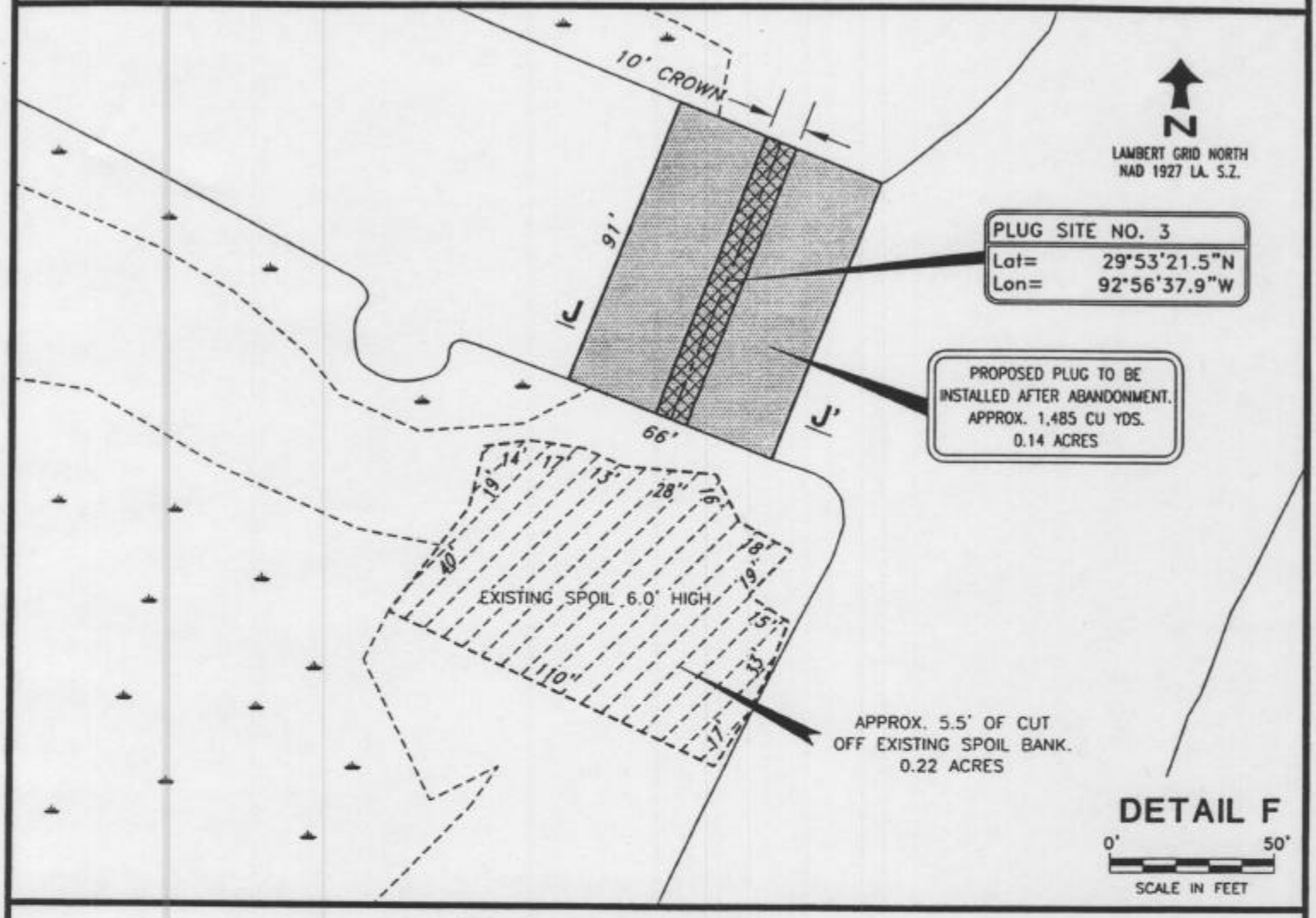


## TYPICAL SECTION J - J'

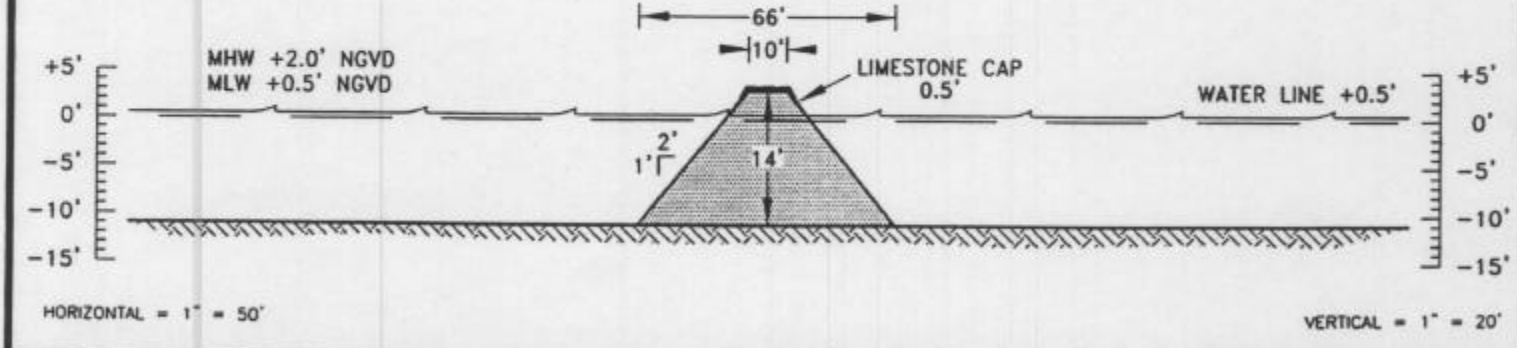


elpaso

EL PASO PRODUCTION COMPANY
9 GREENWAY PLAZA
HOUSTON, TEXAS 77046

# PROPOSED DREDGING AND LOCATION
# MIAMI CORP 26 NO. 1
# SOUTH LITTLE LAKE MISERE PROSPECT
# CAMERON PARISH, LOUISIANA

| | | | | | |
|---|---|---|---|---|---|
| PREPARED BY C&C Technologies SURVEY SERVICES 730 E. KALISTE SALOOM ROAD, LAFAYETTE, LA (337) 261-0660 | JOB NO. 4302 | DWG: REP | CHK: HEK | REVISED 02/06/04 | DATE 06/09/03 |
| | FILENAME: L:\13S06W\4302\C4302G.DWG | | | | SHEET 10 OF 12 |

## TYPICAL SECTION C - C'

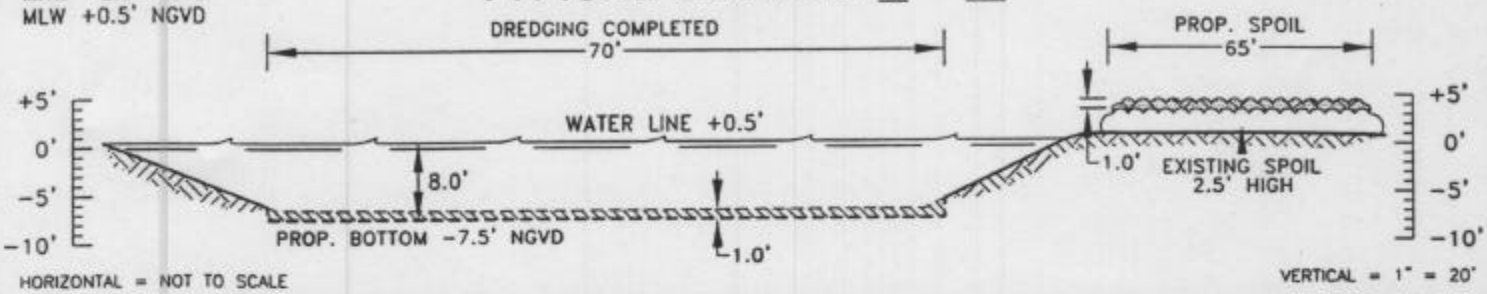


## TYPICAL SECTION D - D'

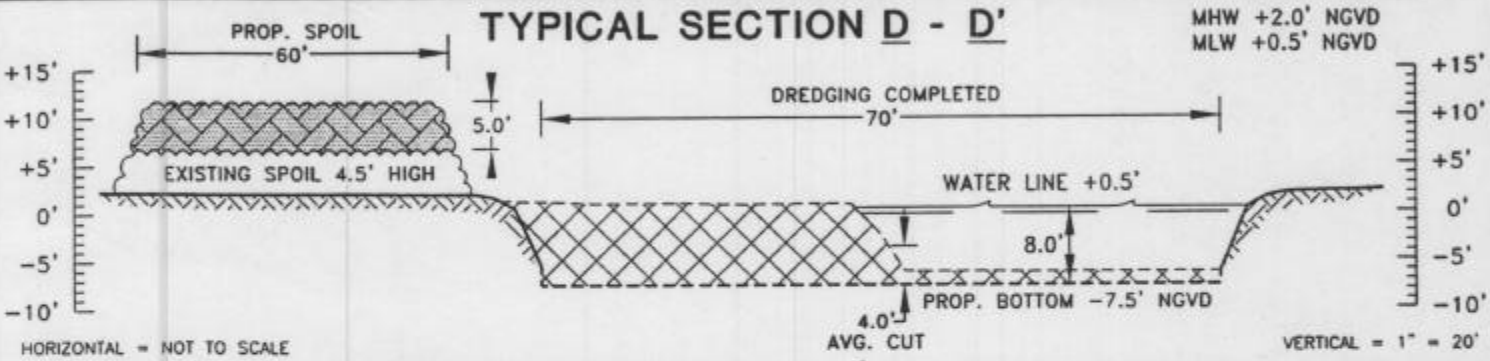


## TYPICAL SECTION E - E'

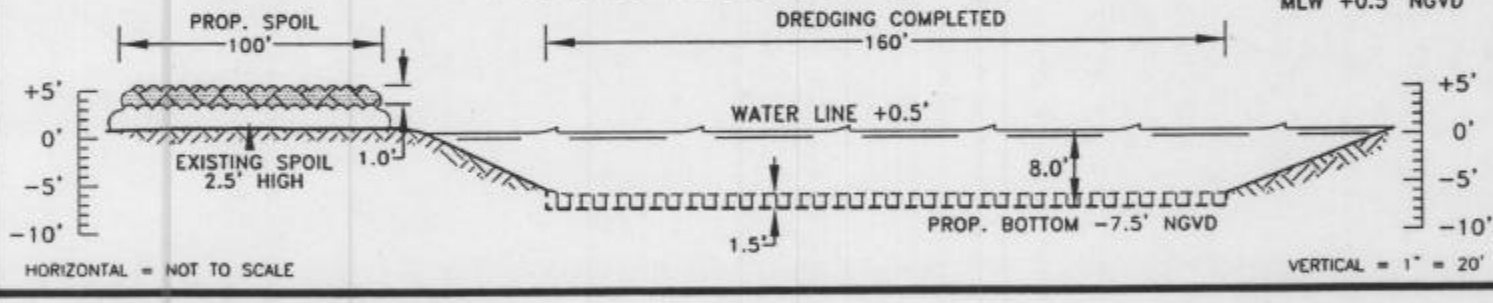


TOTALS FOR PROPOSED ACCESS (COMPLETED)

APPROX. 91,436 CU YDS OF EXCAVATION
- APPROX. 63,811 CU. YDS OF PROP WASH
- APPROX. 23,822 CU. YDS OF DREDGING
- APPROX. 3,803 CU. YDS OF DREDGING FOR PLUGS

APPROX. 58.36 ACRES OF EXCAVATION
- APPROX. 48.39 ACRES OF PROP WASH
- APPROX. 9.27 ACRES OF DREDGING
- APPROX. 0.70 ACRES OF DREDGING FOR PLUGS

APPROX. 6.21 ACRES OF SPOIL
- APPROX. 0.10 ACRES OF ON MARSH
- APPROX. 5.71 ACRES OF SPOIL ON EXIST. SPOIL
- APPROX. 0.40 ACRES OF SPOIL IN CANAL FOR PLUGS

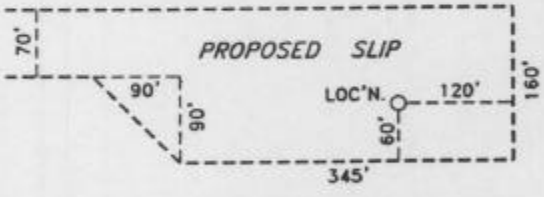


**TYPICAL SLIP**

0' 200'

SCALE : 1" = 200'

elpaso

EL PASO PRODUCTION COMPANY
9 GREENWAY PLAZA
HOUSTON, TEXAS 77046

# PROPOSED DREDGING AND LOCATION
# MIAMI CORP 26 NO. 1
# SOUTH LITTLE LAKE MISERE PROSPECT
# CAMERON PARISH, LOUISIANA

| | | | | | |
|---|---|---|---|---|---|
| PREPARED BY C&C Technologies SURVEY SERVICES 730 E. KALISTE SALOOM ROAD, LAFAYETTE, LA (337) 261-0660 | JOB NO. 4302 | DWG: REP | CHK: HEK | REVISED 08/28/03 02/06/04 | DATE 06/09/03 |
| | FILENAME: L:\13S06W\4302\C4302D.DWG | | | | SHEET 11 OF 12 |

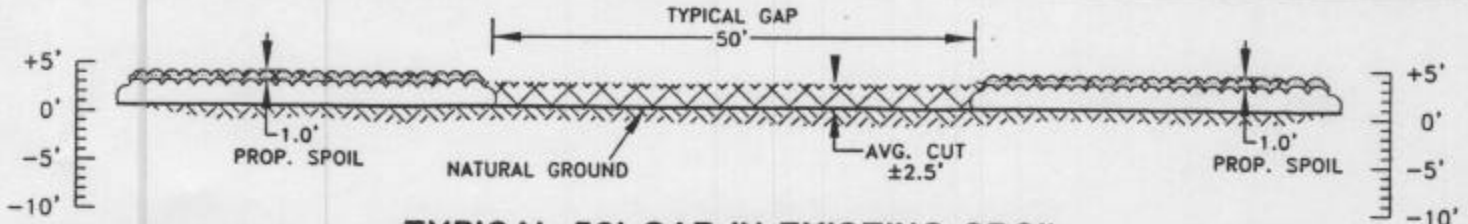


## TYPICAL 50' GAP IN EXISTING SPOIL

## TYPICAL DIESEL POWERED DRILL BARGE

60' 0' 60'

### PLAN

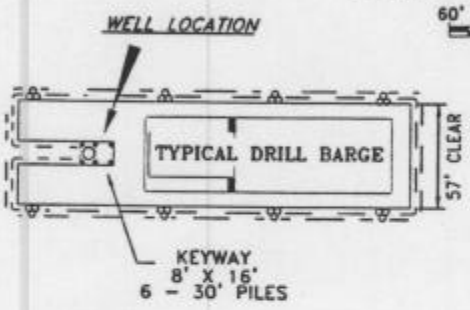


NOTE:

& = 8 TEMPORARY 3 PILE CLUSTER TO BE DRIVEN TO ASSIST IN REMOVING DRILL BARGE FROM LOC'N. TEMPORARY CLUSTERS TO BE PULLED WHEN PERMANENT WELL GUARD IS INSTALLED.

### ELEVATION




## TYPICAL WELL HEAD PROTECTOR

5' 0' 5'

### TOP VIEW

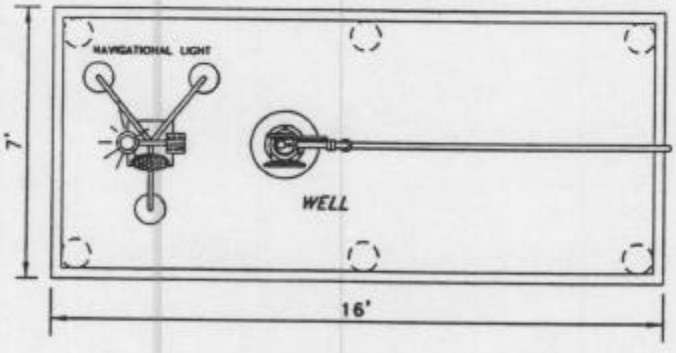


### SIDE VIEW

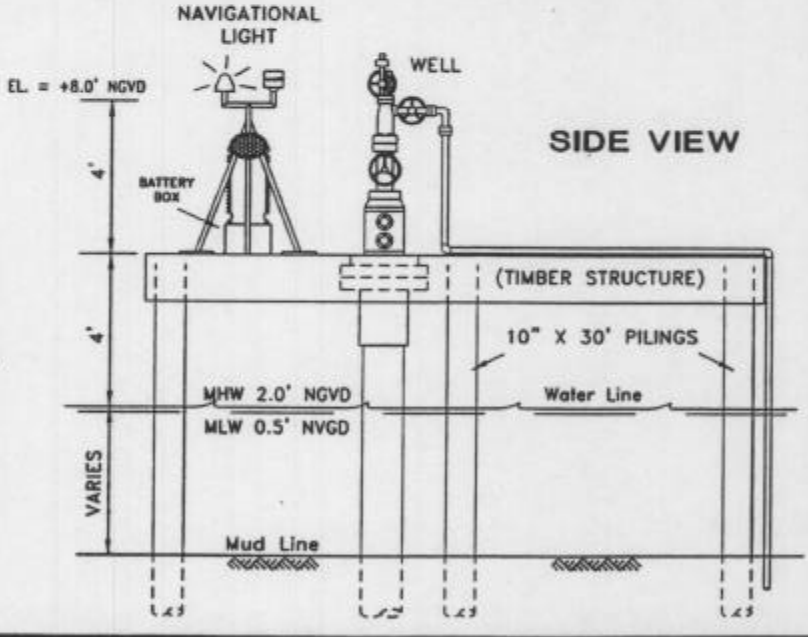


elpaso

EL PASO PRODUCTION COMPANY
9 GREENWAY PLAZA
HOUSTON, TEXAS 77046

# PROPOSED DREDGING AND LOCATION
# MIAMI CORP 26 NO. 1
# SOUTH LITTLE LAKE MISERE PROSPECT
# CAMERON PARISH, LOUISIANA

| | | | | | |
|---|---|---|---|---|---|
| PREPARED BY C&C Technologies SURVEY SERVICES 730 E. KALISTE SALOOM ROAD, LAFAYETTE, LA. (337) 261-0660 | JOB NO. 4302 | DWG: REP | CHK: HEK | REVISED 08/28/03 02/06/04 | DATE 06/09/03 |
| | FILENAME: L:\13S06W\4302\C4302D.DWG | | | | SHEET 12 OF 12 |