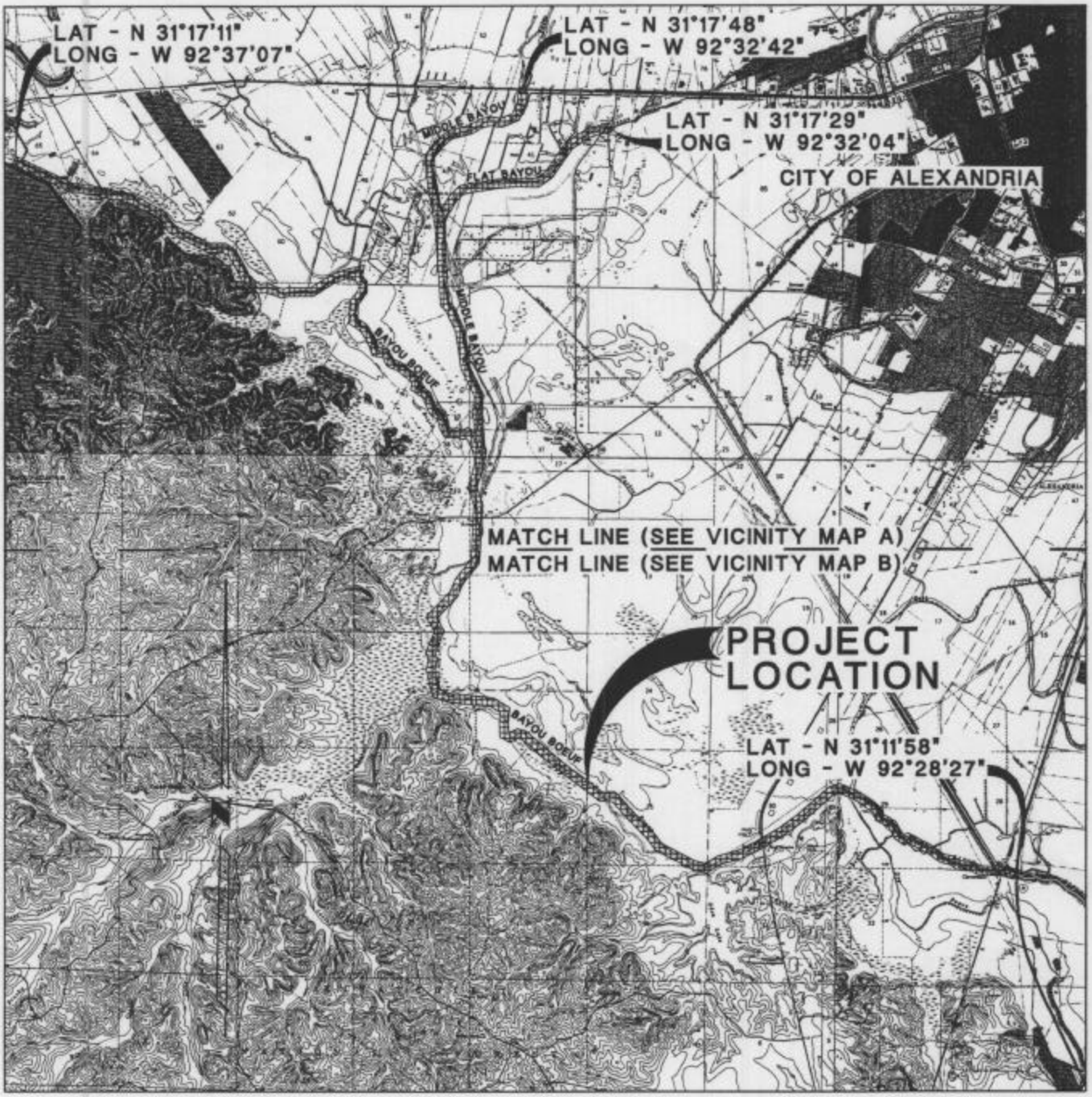

1 OVERALL VICINITY MAP
SCALE 1" = 7,000'±

CLEANING OF BAYOU BOEUF, FLAT BAYOU AND MIDDLE BAYOU RAPIDES PARISH POLICE JURY

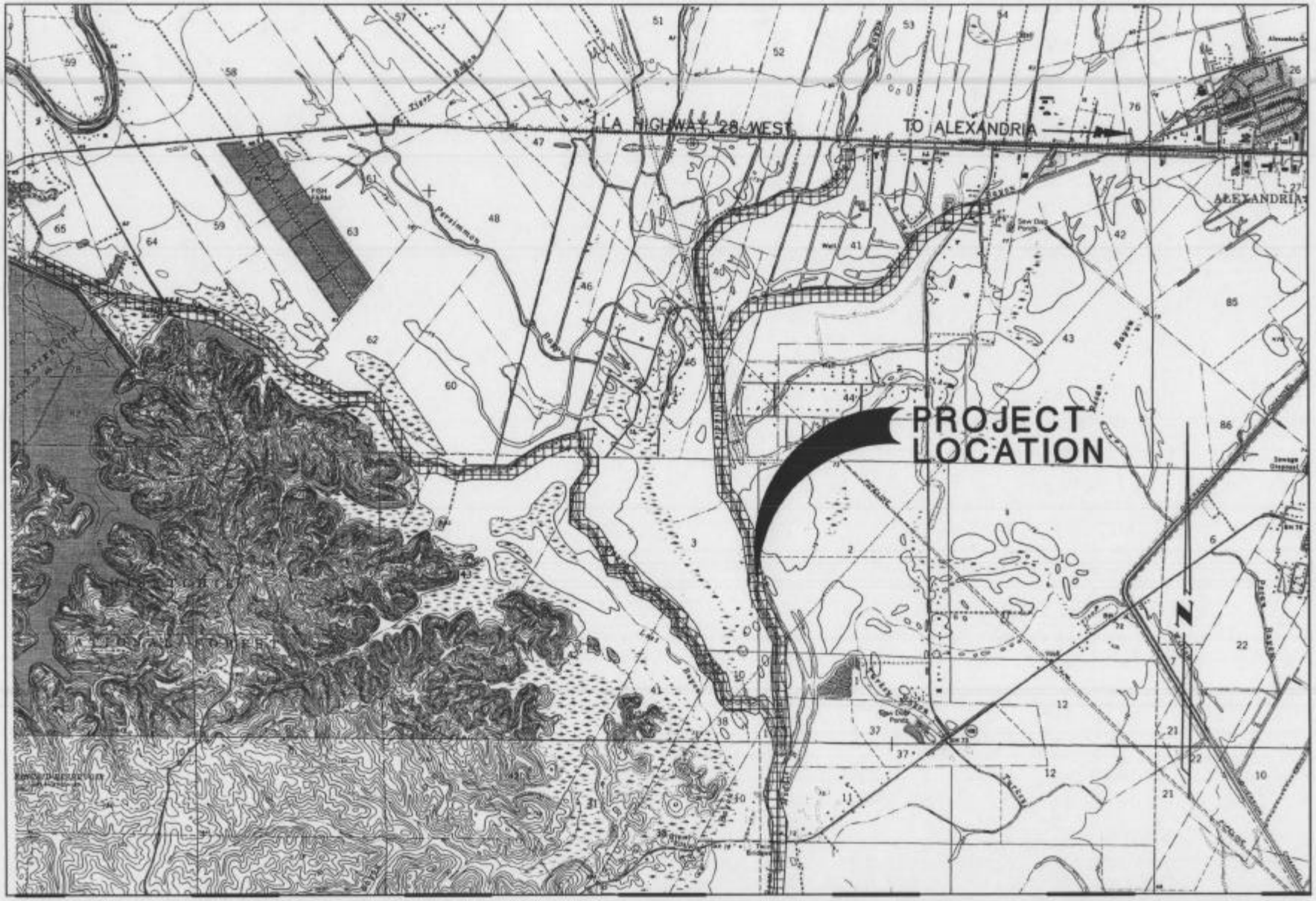

2 VICINITY MAP A
SCALE 1" = 4,000'±

MATCH LINE (SEE VICINITY MAP B)

CLEANING OF BAYOU BOEUF,
FLAT BAYOU AND MIDDLE BAYOU
RAPIDES PARISH POLICE JURY

MATCH LINE (SEE VICINITY MAP A)

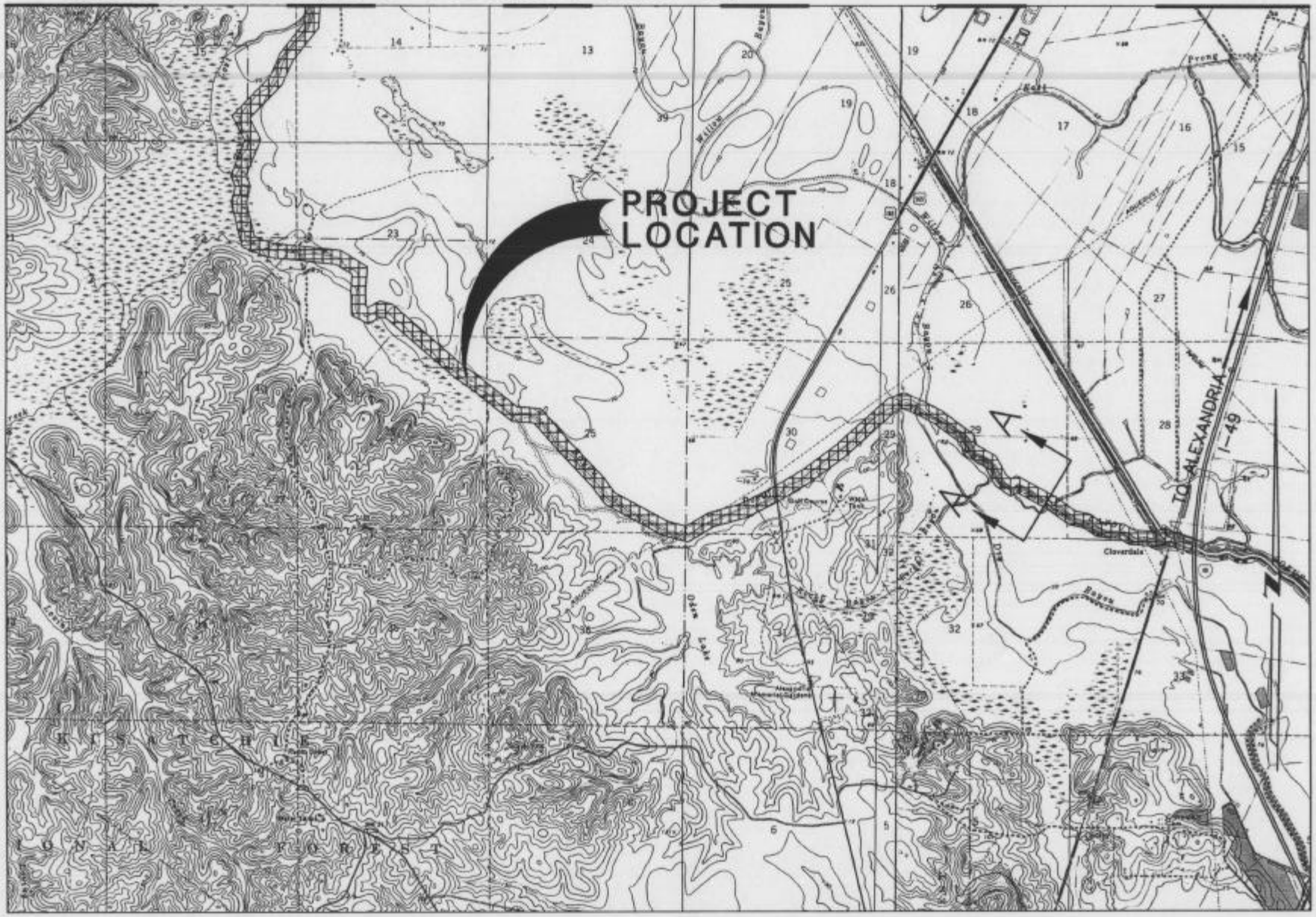

3 VICINITY MAP B
SCALE 1" = 4,000'±

CLEANING OF BAYOU BOEUF,
FLAT BAYOU AND MIDDLE BAYOU
RAPIDES PARISH POLICE JURY

REVISED
2/5/04

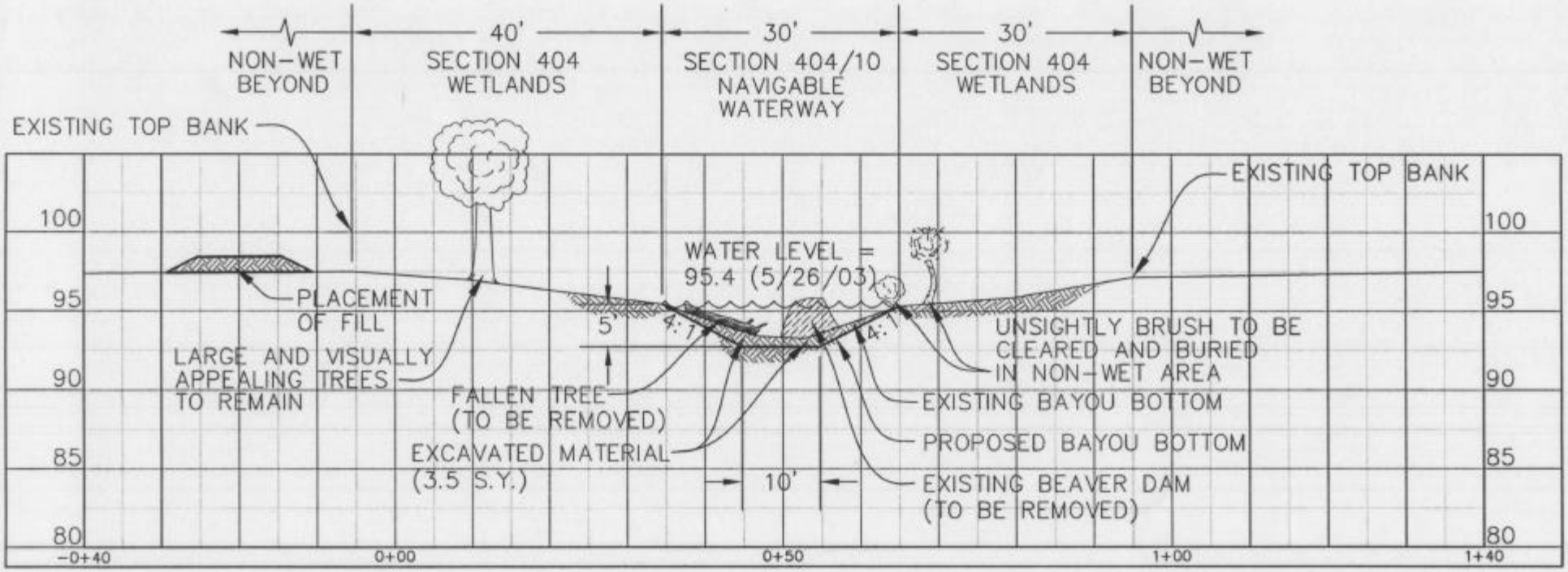

NOTE:
DRAWINGS BASED ON DETERMINATION PROVIDED ON 1/9/04

SCALE: 1" = 20' HORIZ.
1" = 10' VERT.

4 X-SECTION "A-A"
(NEAR SOUTH END OF BAYOU BOEUF)

CLEANING OF BAYOU BOEUF, FLAT BAYOU AND MIDDLE BAYOU RAPIDES PARISH POLICE JURY

REVISED
2/5/04