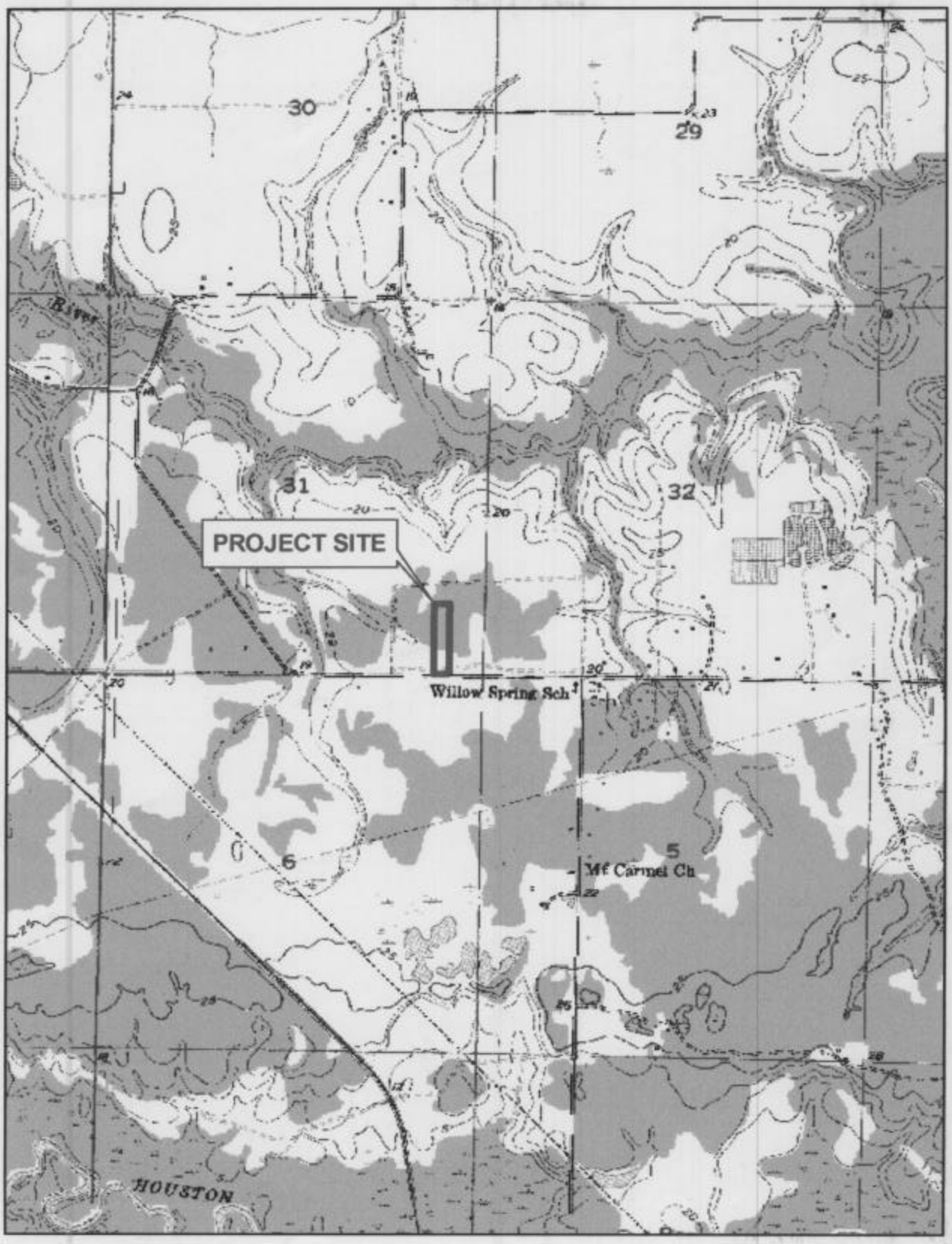

N

1 inch equals 2,000 feet

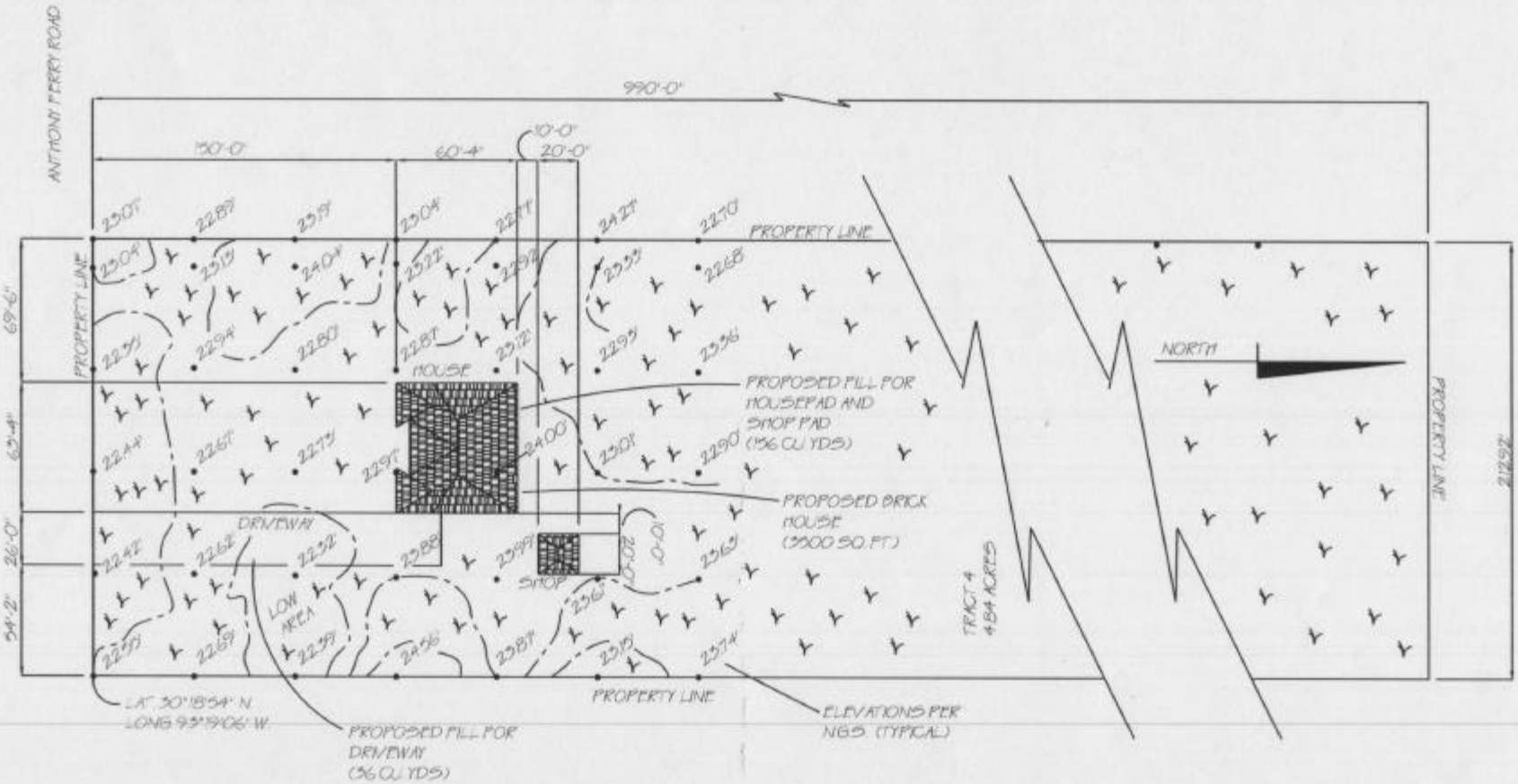

PLAN VIEW

40 0 20 60 100 140 FEET

20 40 80 120

GRAPHIC SCALE

PROPOSED HOUSE AND DRIVEWAY CONSTRUCTION IN SECTION 31 T8 R9W CALCASIEU PARISH TRCT 4 ON ANTHONY FERRY ROAD

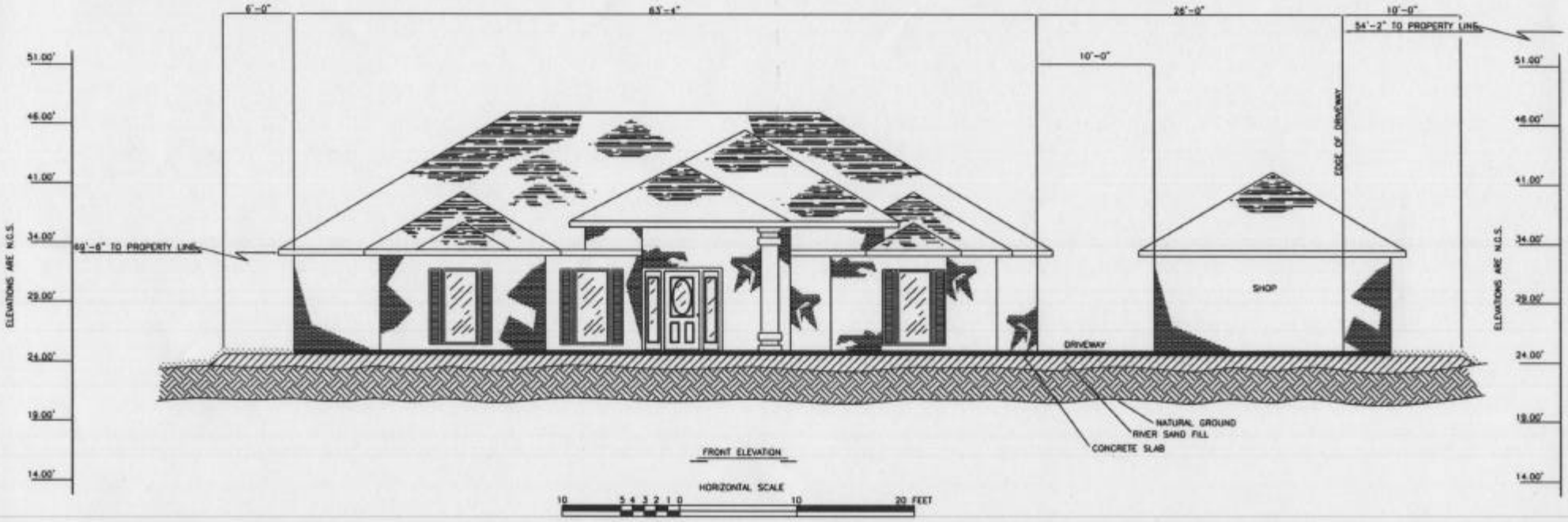

PROPOSED HOUSE AND DRIVEWAY CONSTRUTION
IN SECTION 31 T8 R9W CALCASIEU PARISH
TRCT 4 ON ANTHONY FERRY ROAD

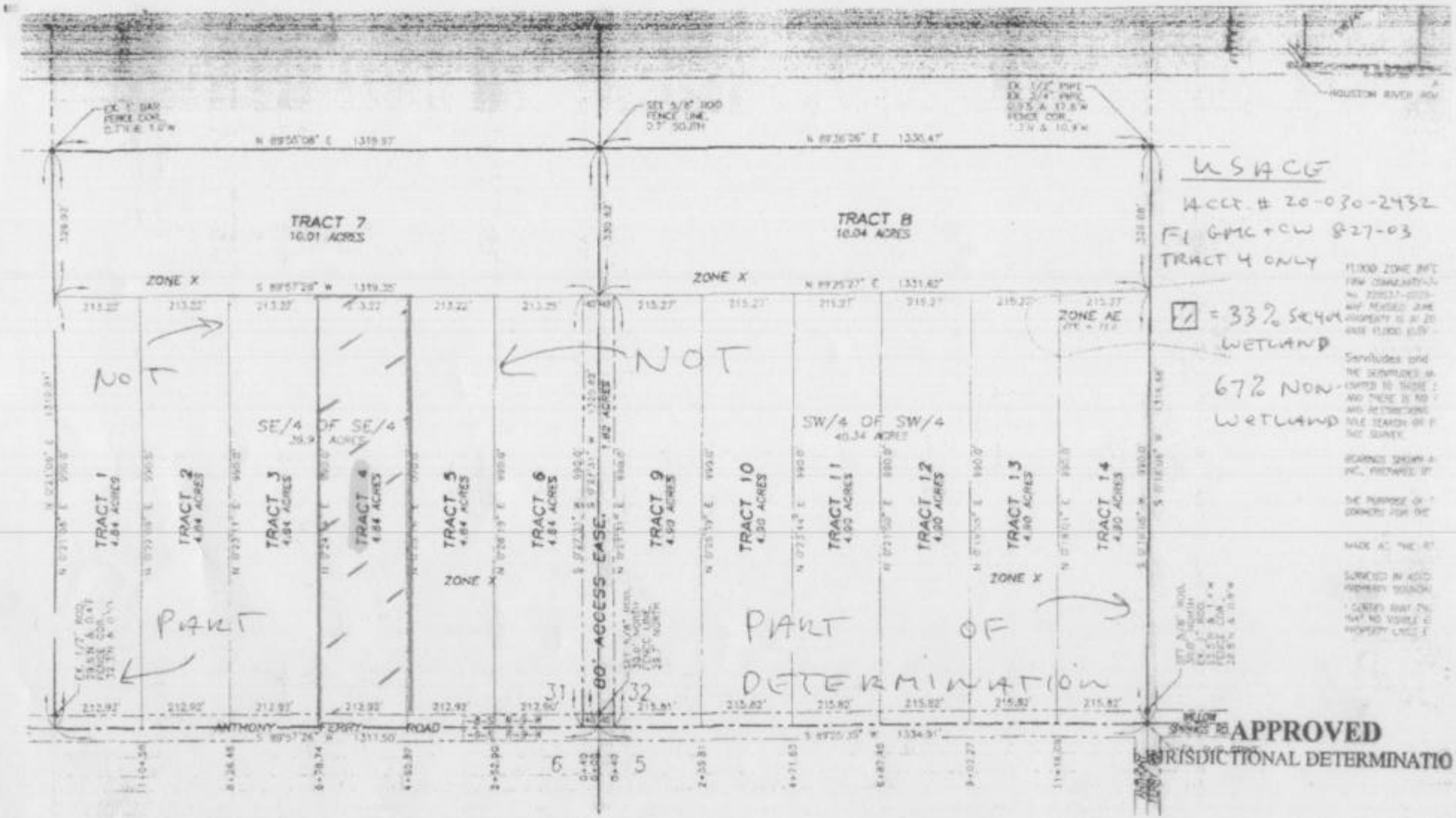
TRACT 7
10.01 ACRES
TRACT 8
10.04 ACRES
ZONE X
ZONE AE
NOT
NOT
SE/4 OF SE/4
39.9 ACRES
SW/4 OF SW/4
40.34 ACRES
TRACT 1
4.84 ACRES
TRACT 2
4.84 ACRES
TRACT 3
4.84 ACRES
TRACT 4
4.84 ACRES
TRACT 5
4.84 ACRES
TRACT 6
4.84 ACRES
TRACT 9
4.90 ACRES
TRACT 10
4.90 ACRES
TRACT 11
4.90 ACRES
TRACT 12
4.90 ACRES
TRACT 13
4.90 ACRES
TRACT 14
4.90 ACRES
60' ACCESS EASE.
PART
PART OF
DETERMINATION
ANTHONY FERRY ROAD
31
32
6
5
HOUSTON RIVER ROW
USACE
ACCT. # 20-030-2432
F1 GMC + CW 827-03
TRACT 4 ONLY
= 33% SE/4 WETLAND
67% NON-WETLAND
APPROVED
JURISDICTIONAL DETERMINATIO